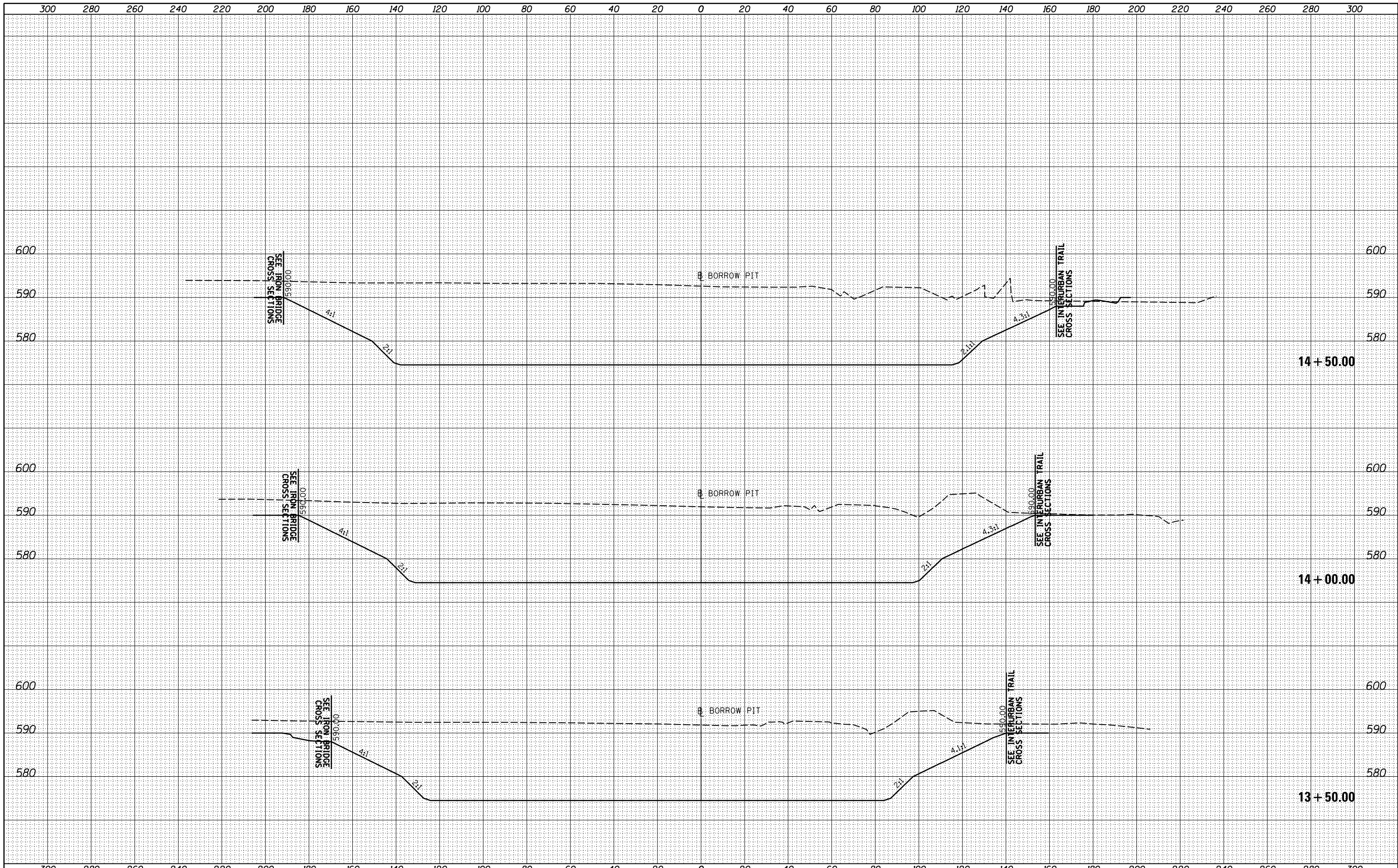


FINAL SURVEY NO.	SURVEYED	DATE
NOTE BOOK	PLOTTED	BY
AREAS CHECKED	TEMPLATE	
	AREAS	

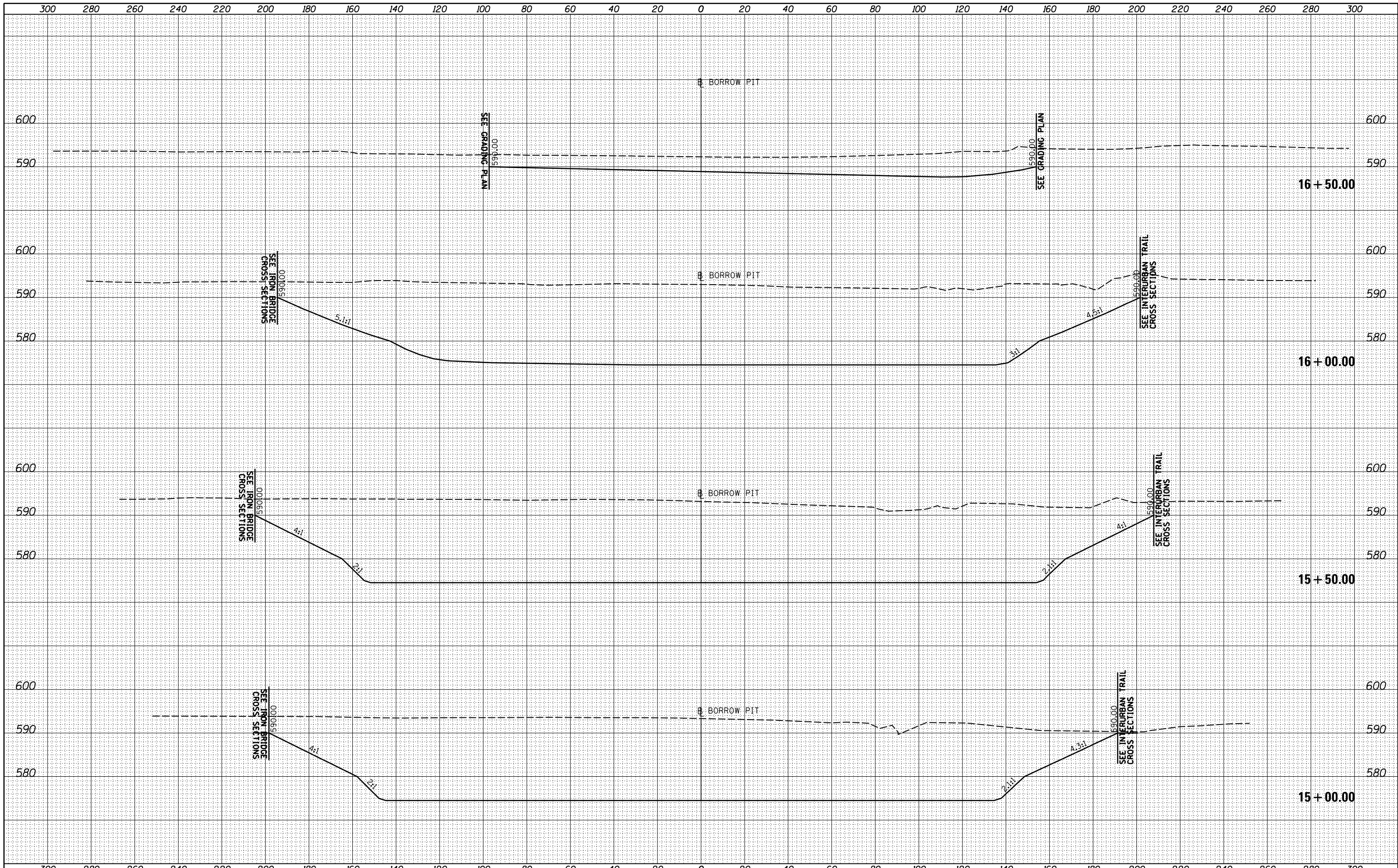
ORIGINAL SURVEY NO.	SURVEYED	DATE
NOTE BOOK	PLOTTED	BY
AREAS CHECKED	TEMPLATE	
	AREAS	



FILE NAME =	USER NAME = Johns00944	DESIGNED - JDS	REVISED -	STATE OF ILLINOIS DEPARTMENT OF TRANSPORTATION	CROSS SECTIONS		F.A. RTÉ.	SECTION	COUNTY	TOTAL SHEETS	SHEET NO.	
It:\96jobs\96S2002F\CADD\Road\Sheet\FC-3-Detention.dgn		DRAWN - JDS	REVISED -		BORROW PIT			.	SANGAMON	368	301	
		CHECKED - JWM	REVISED -		SCALE:	SHEET	OF	SHEETS	STA. 13+50.00	TO STA. 14+50.00	ILLINOIS FED. AID PROJECT 6	
XS.SHEET.3		DATE - 10/26/2022	REVISED -						96S2002F		CONTRACT NO. 93671	

FINAL SURVEY NO.	SURVEYED	DATE
NOTE BOOK	PLOTTED	BY
AREAS CHECKED	TEMPLATE	
	AREAS	

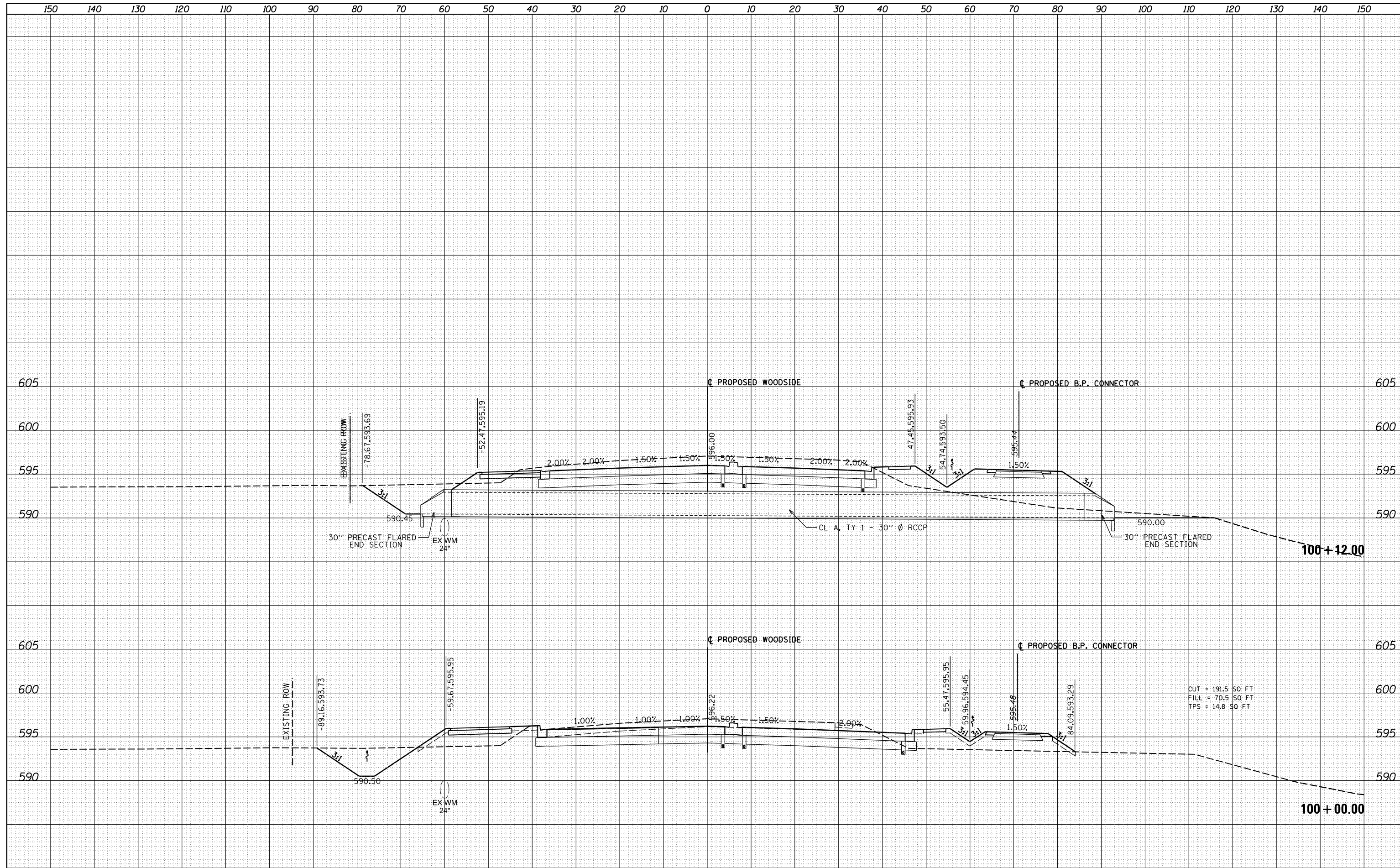
ORIGINAL SURVEY NO.	SURVEYED	DATE
NOTE BOOK	PLOTTED	BY
AREAS CHECKED	TEMPLATE	
	AREAS	



FILE NAME =	USER NAME = Johns00944	DESIGNED - JDS	REVISED -	STATE OF ILLINOIS DEPARTMENT OF TRANSPORTATION	CROSS SECTIONS BORROW PIT			F.A. RTÉ.	SECTION	COUNTY	TOTAL SHEETS	SHEET NO.	
It:\96jobs\96S2002F\CADD\Road\Sheet\FC-3-Detention.dgn		DRAWN - JDS	REVISED -		SCALE:	SHEET	OF	SHEETS	STA. 15+00.00	TO STA. 16+50.00	96S2002F	368	302
XS.SHEET_4		CHECKED - JWM	REVISED -								ILLINOIS FED. AID PROJECT 6		
		DATE - 10/26/2022	REVISED -								CONTRACT NO.	93671	

FINAL SURVEY NO.	SURVEYED	DATE
NOTE BOOK	PLOTTED	
AREAS CHECKED	TEMPLATE	
	AREAS	
	CHECKED	

ORIGINAL SURVEY NO.	SURVEYED	DATE
NOTE BOOK	PLOTTED	
AREAS CHECKED	TEMPLATE	
	AREAS	
	CHECKED	



CUT = 191.5 SQ FT
 FILL = 70.5 SQ FT
 TPS = 14.8 SQ FT

FILE NAME = I:\96jobs\96S2002F\CADD\Road\Sheet\FC-3-WoodsidePH2.dgn
 X5.SHEET_temporary_model_name.1

USER NAME = Johns00944	DESIGNED -	REVISD -
	DRAWN -	REVISD -
PLOT SCALE = 20.0000' / in.	CHECKED -	REVISD -
PLOT DATE = 10/26/2022	DATE - 10/26/2022	REVISD -

**STATE OF ILLINOIS
 DEPARTMENT OF TRANSPORTATION**

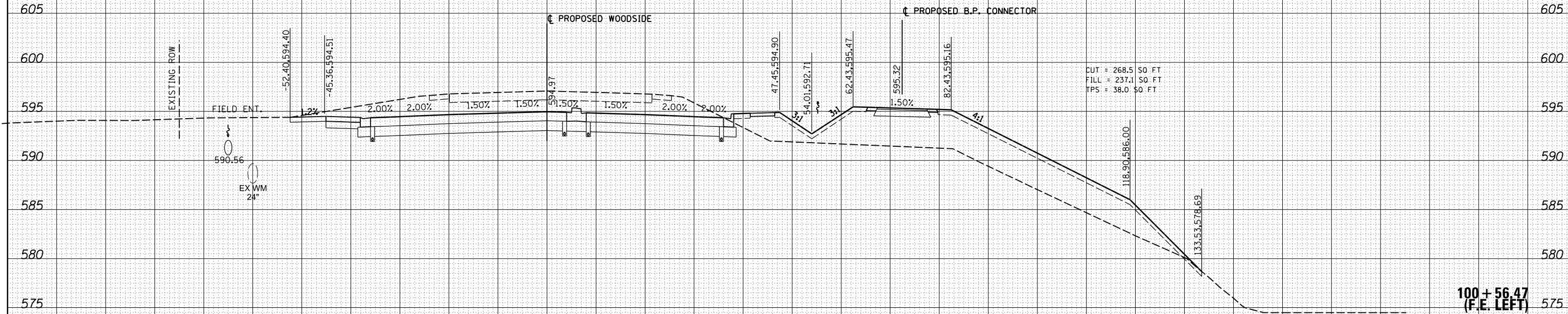
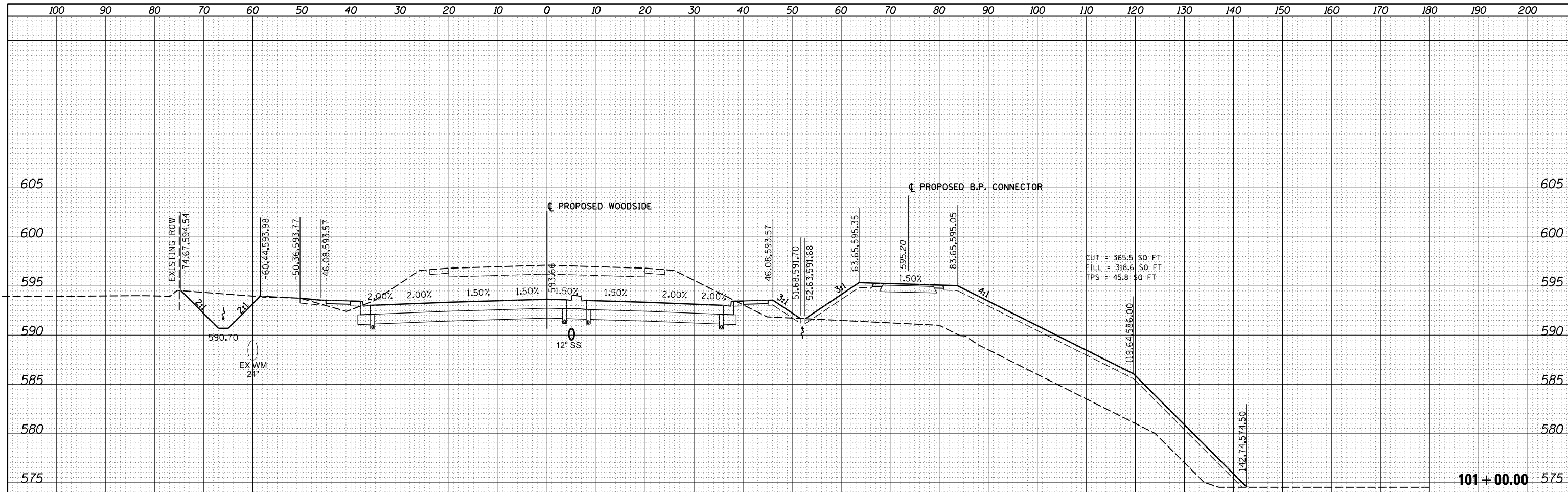
**WOODSIDE ROAD
 CROSS SECTIONS - PHASE 2**

SCALE: SHEET 1 OF 44 SHEETS STA. 100+00.00 TO STA. 100+12.00

F.A. RTE.	SECTION	COUNTY	TOTAL SHEETS	SHEET NO.
		SANGAMON	368	303
	96S2002F		CONTRACT NO.	93671

DATE	
BY	
SURVEYED	
PLOTTED	
TEMPLATE	
NOTE BOOK	
AREAS CHECKED	
NO.	

DATE	
BY	
SURVEYED	
PLOTTED	
TEMPLATE	
NOTE BOOK	
AREAS CHECKED	
NO.	



FILE NAME = I:\96\jobs\96S2002F\CADD\Road\Sheet\FC-3-Woods
 USER NAME = Johns00944
 dePH2.dgn
 PLOT SCALE = 20.0000' / in.
 PLOT DATE = 10/26/2022

DESIGNED -
 DRAWN -
 CHECKED -
 DATE - 10/26/2022

REVISED -
 REVISED -
 REVISED -
 REVISED -

**STATE OF ILLINOIS
 DEPARTMENT OF TRANSPORTATION**

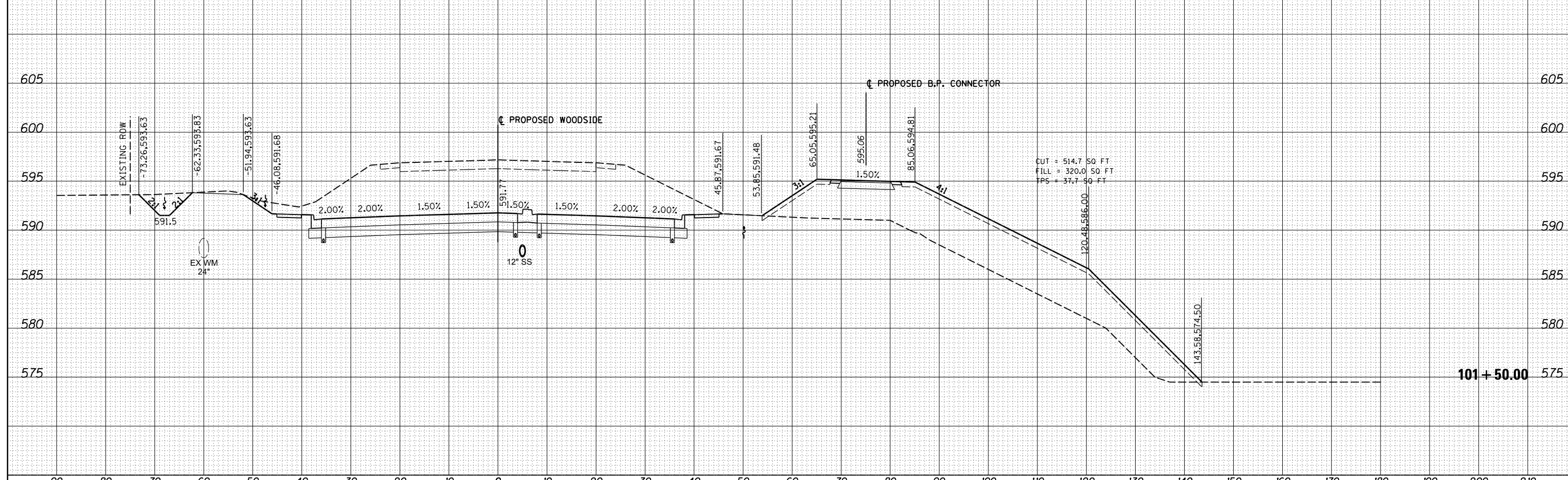
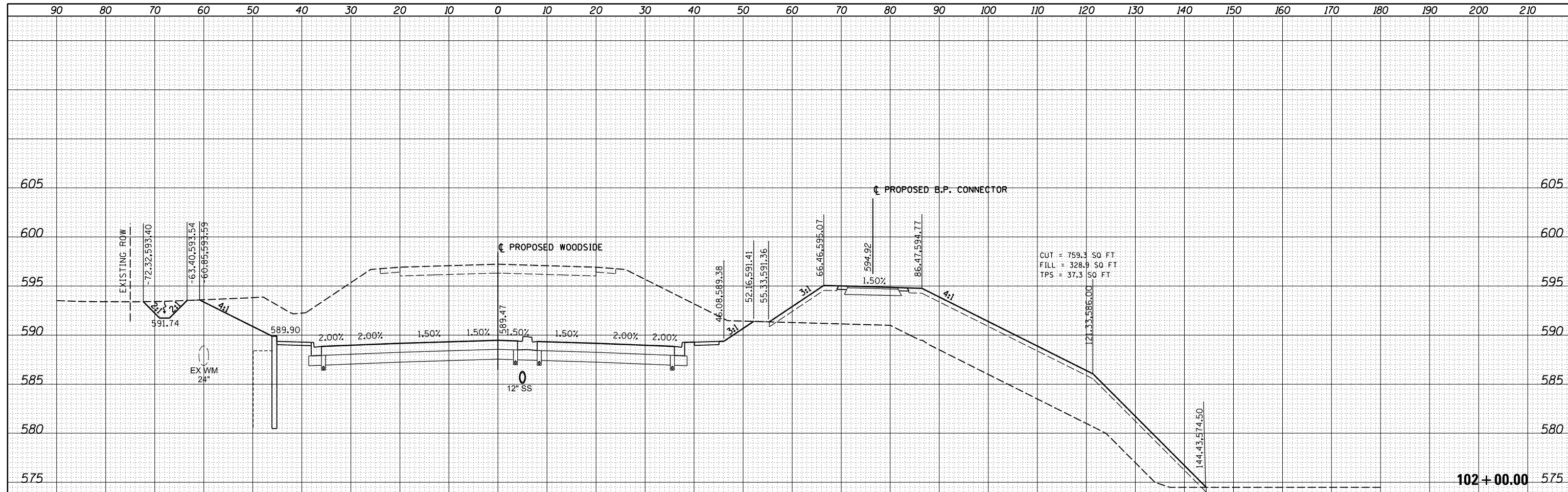
**WOODSIDE ROAD
 CROSS SECTIONS - PHASE 2**

10056647 105HBB700 2 OF 44 SHEETS STA. TO STA.

F.A. RTE.	SECTION	COUNTY	TOTAL SHEETS	SHEET NO.
		SANGAMON	368	304
96S2002F			CONTRACT NO. 93671	

FINAL SURVEY	SURVEYED	BY	DATE
NOTE BOOK	PLOTTED		
AREAS CHECKED	TEMPLATE		
NO.	AREAS CHECKED		

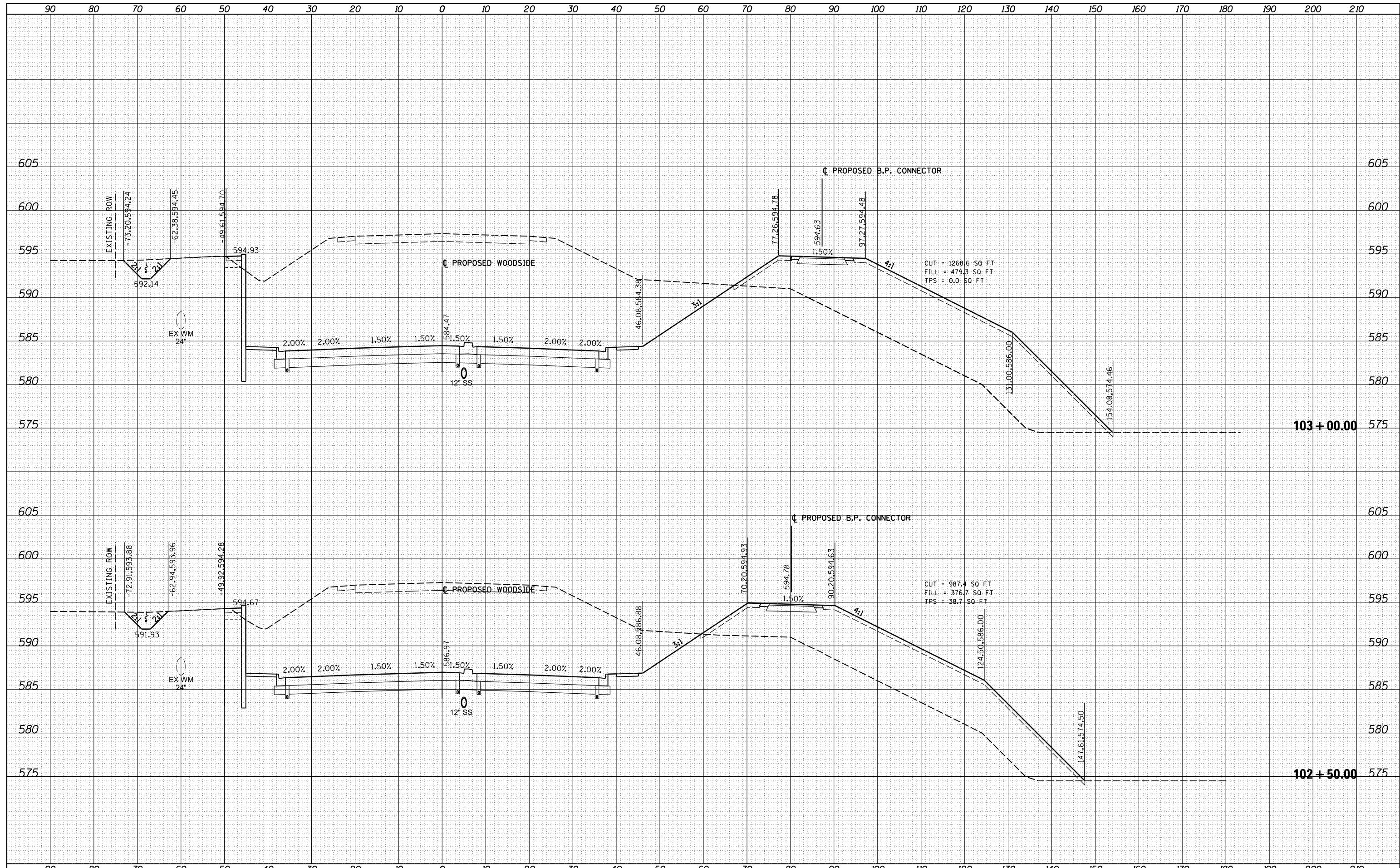
ORIGINAL SURVEY	SURVEYED	BY	DATE
NOTE BOOK	PLOTTED		
AREAS CHECKED	TEMPLATE		
NO.	AREAS CHECKED		



FILE NAME =	USER NAME = Johns00944	DESIGNED -	REVISED -	STATE OF ILLINOIS DEPARTMENT OF TRANSPORTATION		WOODSIDE ROAD CROSS SECTIONS - PHASE 2		F.A. RTE.	SECTION	COUNTY	TOTAL SHEETS	SHEET NO.
It:\96\jobs\96S2002F\CADD\Road\Sheet\FC-3-Woods	dePH2.dgn	DRAWN -	REVISED -					96S2002F	SANGAMON	368	305	
XS.SHEET_temporary_model_name_3		CHECKED -	REVISED -					CONTRACT NO. 93671		ILLINOIS FED. AID PROJECT 6		
		DATE - 10/26/2022	REVISED -					SCALE:102+00.00		SHEET 3 OF 44 SHEETS		
				101+50.00	SCALE:102+00.00	SHEET 3 OF 44 SHEETS	STA.	TO STA.		ILLINOIS FED. AID PROJECT 6		

FINAL SURVEY	SURVEYED	DATE
NOTE BOOK	PLOTTED	BY
NO.	TEMPLATE	
	AREAS CHECKED	

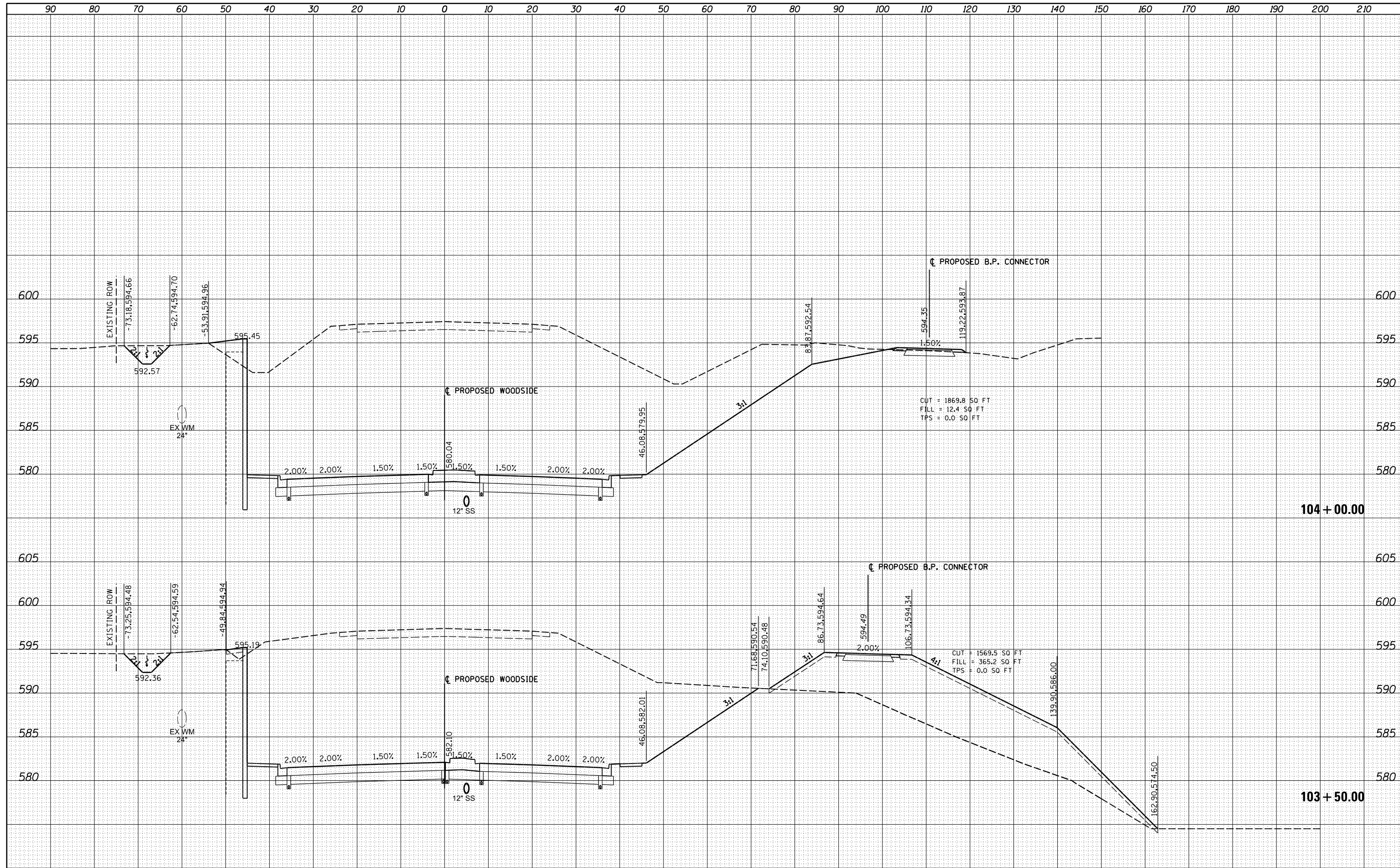
ORIGINAL SURVEY	SURVEYED	DATE
NOTE BOOK	PLOTTED	BY
NO.	TEMPLATE	
	AREAS CHECKED	



FILE NAME =	USER NAME = Johns00944	DESIGNED -	REVISED -	STATE OF ILLINOIS DEPARTMENT OF TRANSPORTATION	WOODSIDE ROAD		F.A. RTÉ.	SECTION	COUNTY	TOTAL SHEETS	SHEET NO.
It:\96jobs\96S2002F\CADD\Road\Sheet\FC-3-Woods	dePH2.dgn	DRAWN -	REVISED -		CROSS SECTIONS - PHASE 2				SANGAMON	368	306
		CHECKED -	REVISED -		102+50.00	SCALE:103+00.00	SHEET 4 OF 44 SHEETS	STA.		CONTRACT NO.	93671
XS.SHEET_temporary_model_name_4		DATE - 10/26/2022	REVISED -					TO STA.		ILLINOIS FED. AID PROJECT 6	

FINAL SURVEY	SURVEYED	BY	DATE
NOTE BOOK	PLOTTED		
NO.	TEMPLATE		
	AREAS CHECKED		

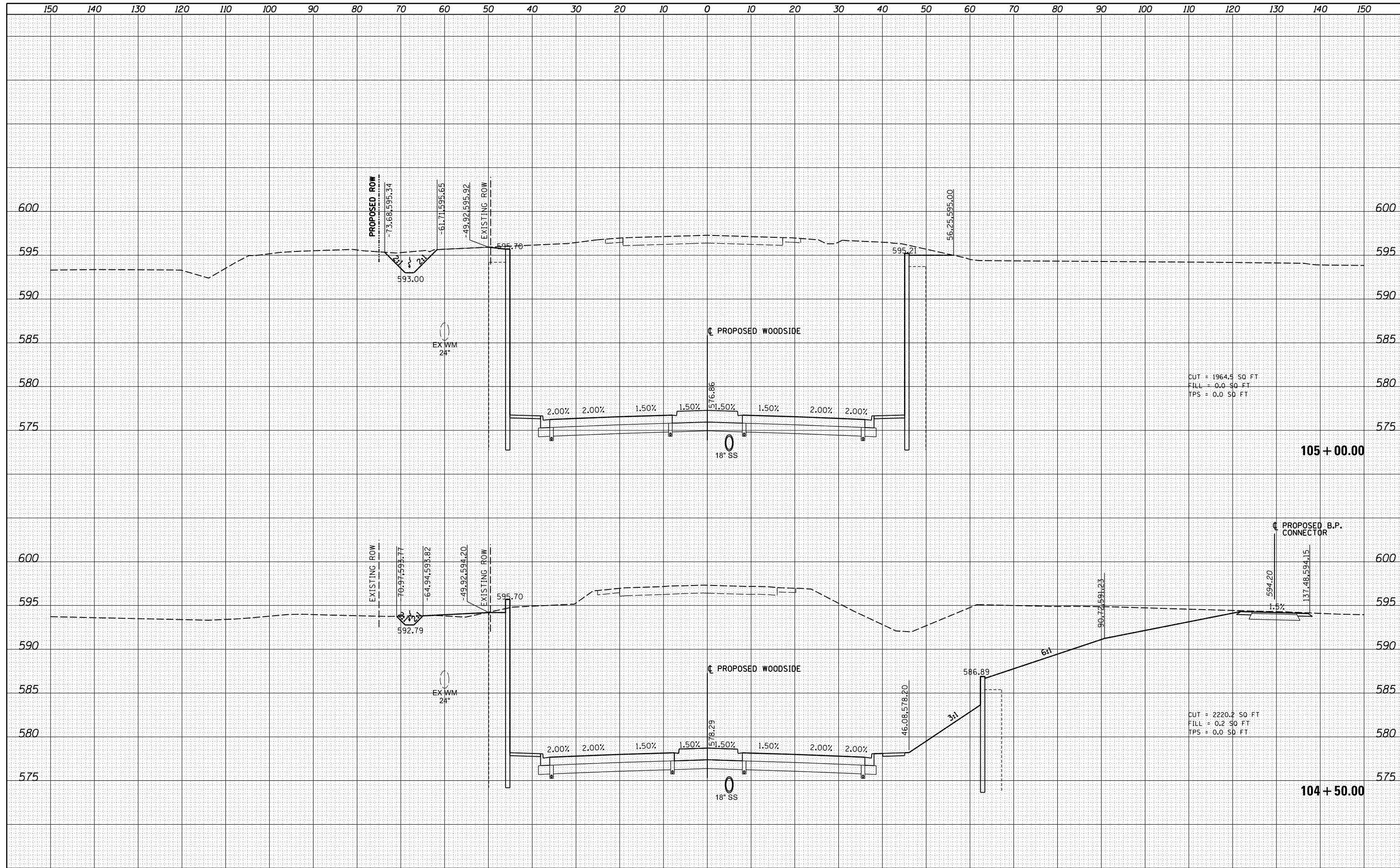
ORIGINAL SURVEY	SURVEYED	BY	DATE
NOTE BOOK	PLOTTED		
NO.	TEMPLATE		
	AREAS CHECKED		



FILE NAME =	USER NAME = Johns00944	DESIGNED -	REVISED -	STATE OF ILLINOIS DEPARTMENT OF TRANSPORTATION	WOODSIDE ROAD CROSS SECTIONS - PHASE 2		F.A. RTÉ.	SECTION	COUNTY	TOTAL SHEETS	SHEET NO.	
I:\96jobs\96S2002F\CADD\Road\Sheet\FC-3-Woods	dePH2.dgn	DRAWN -	REVISED -		103+50.00	SCALE:104+00.00	SHEET 5 OF 44 SHEETS	STA.	TO STA.	SANGAMON	368	307
XS.SHEET_temporary_model_name.5		CHECKED -	REVISED -							96S2002F	CONTRACT NO.	93671
		DATE - 10/26/2022	REVISED -							ILLINOIS FED. AID PROJECT 6 • 07-00164-04-FP, 07-00090-08-FP		

DATE	
BY	
FINAL SURVEY	SURVEYED
NOTE BOOK	PLOTTED
NO.	TEMPLATE
	AREAS CHECKED
	AREAS CHECKED

DATE	
BY	
ORIGINAL SURVEY	SURVEYED
NOTE BOOK	PLOTTED
NO.	TEMPLATE
	AREAS CHECKED
	AREAS CHECKED



CUT = 1964.5 SQ FT
 FILL = 0.0 SQ FT
 TPS = 0.0 SQ FT

CUT = 2220.2 SQ FT
 FILL = 0.2 SQ FT
 TPS = 0.0 SQ FT

FILE NAME =	USER NAME = Johns00944	DESIGNED -	REVISED -
I:\96jobs\96S2002F\CADD\Road\Sheet\FC-3-Woods	dePH2.dgn	DRAWN -	REVISED -
	PLOT SCALE = 20.0000' / in.	CHECKED -	REVISED -
XS.SHEET_temporary_model_name_6	PLOT DATE = 10/26/2022	DATE = 10/26/2022	REVISED -

**STATE OF ILLINOIS
 DEPARTMENT OF TRANSPORTATION**

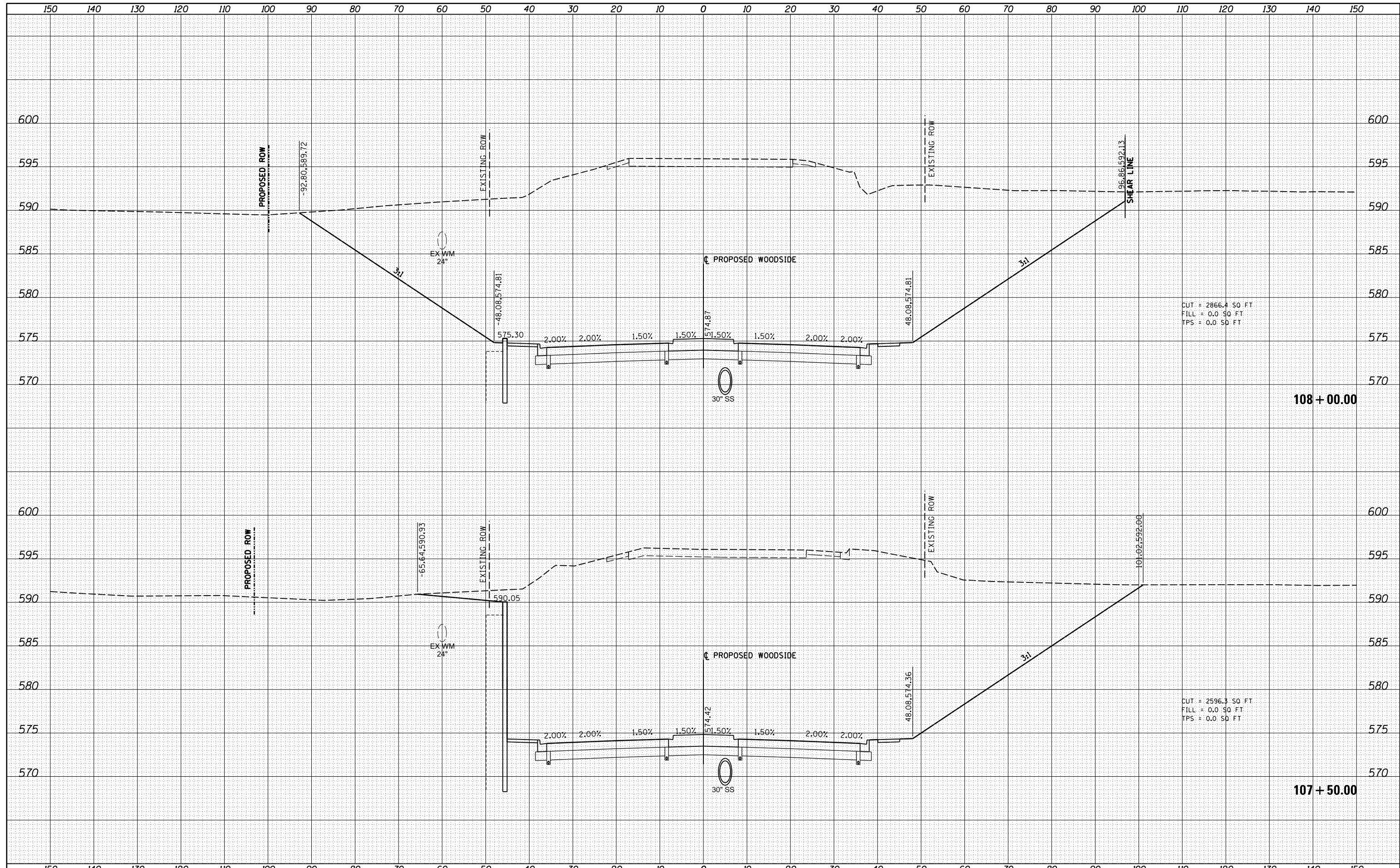
**WOODSIDE ROAD
 CROSS SECTIONS - PHASE 2**

SCALE: SHEET 6 OF 44 SHEETS STA. 104+50.00 TO STA. 105+00.00

F.A. RTE.	SECTION	COUNTY	TOTAL SHEETS	SHEET NO.
		SANGAMON	368	308
	96S2002F		CONTRACT NO.	93671
			ILLINOIS FED. AID PROJECT 6	
			07-00164-04-FP, 07-00090-08-FP	

FINAL SURVEY NO.	SURVEYED	DATE
NOTE BOOK	PLOTTED	BY
AREAS CHECKED	TEMPLATE	
	AREAS	
	CHECKED	

ORIGINAL SURVEY NO.	SURVEYED	DATE
NOTE BOOK	PLOTTED	BY
AREAS CHECKED	TEMPLATE	
	AREAS	
	CHECKED	



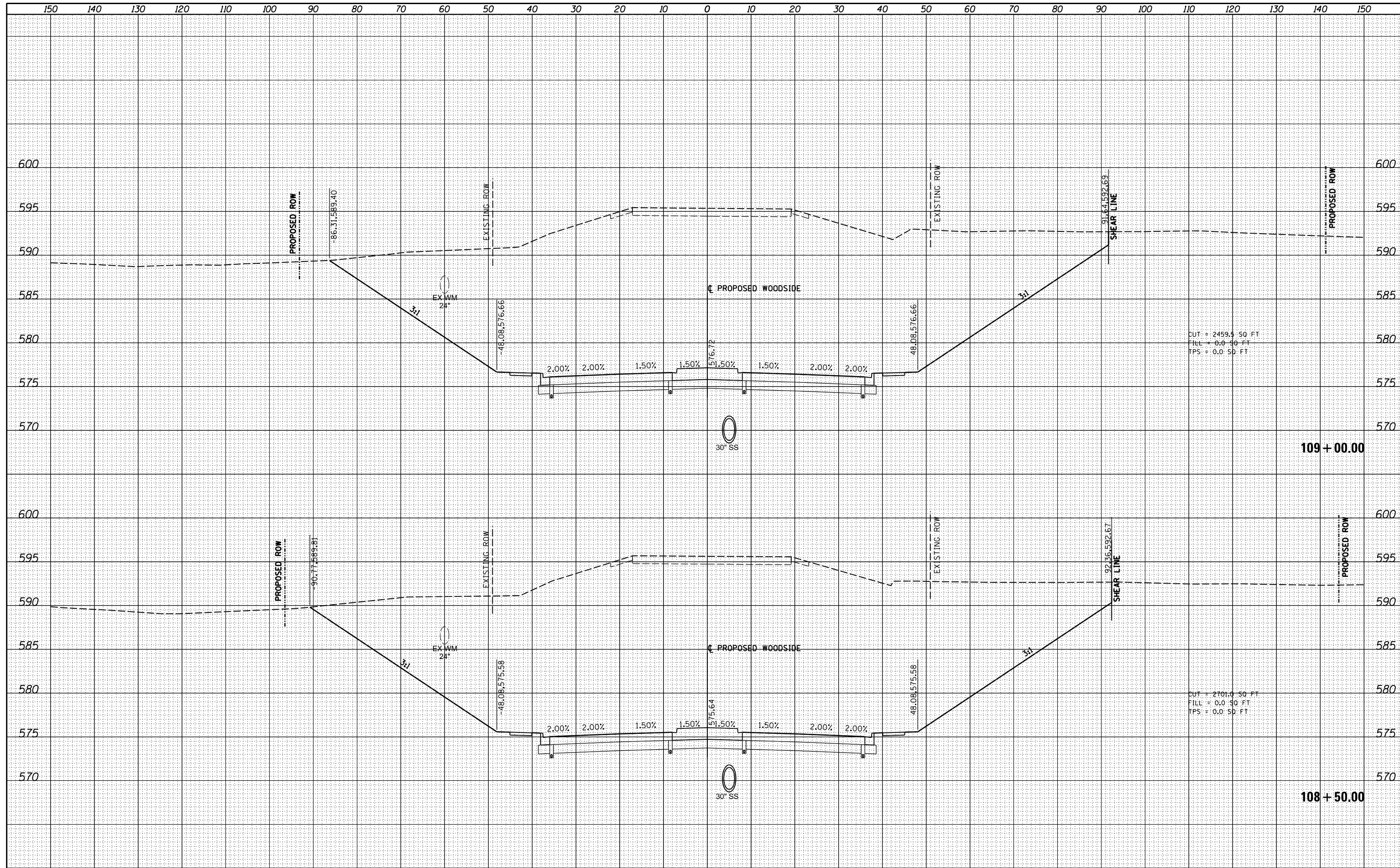
CUT = 2866.4 SQ FT
 FILL = 0.0 SQ FT
 TPS = 0.0 SQ FT

CUT = 2596.3 SQ FT
 FILL = 0.0 SQ FT
 TPS = 0.0 SQ FT

FILE NAME =	USER NAME = Johns00944	DESIGNED -	REVISIED -	STATE OF ILLINOIS DEPARTMENT OF TRANSPORTATION	WOODSIDE ROAD CROSS SECTIONS - PHASE 2		F.A. RTE.	SECTION	COUNTY	TOTAL SHEETS	SHEET NO.
It:\96jobs\96S2002F\CADD\Road\Sheet\FC-3-Woods	dePH2.dgn	DRAWN -	REVISIED -		96S2002F	SANGAMON	368	311			
XS.SHEET_temporary_model_name_9	PLOT SCALE = 20.0000' / in.	CHECKED -	REVISIED -		SCALE:		SHEET 9 OF 44 SHEETS	CONTRACT NO. 93671			
	PLOT DATE = 10/26/2022	DATE = 10/26/2022	REVISIED -		STA. 107+50.00 TO STA. 108+00.00		ILLINOIS FED. AID PROJECT 6				

FINAL SURVEY	DATE
SURVEYED	BY
PLOTTED	
TEMPLATE	
AREAS	
CHECKED	
NO.	

ORIGINAL SURVEY	DATE
SURVEYED	BY
PLOTTED	
TEMPLATE	
AREAS	
CHECKED	
NO.	



FILE NAME = I:\96jobs\96S2002F\CADD\Road\Sheet\FC-3-WoodsidePH2.dgn
 USER NAME = Johns00944
 PLOT SCALE = 20.0000' / in.
 PLOT DATE = 10/26/2022

DESIGNED -	REVISÉ -
DRAWN -	REVISÉ -
CHECKED -	REVISÉ -
DATE - 10/26/2022	REVISÉ -

**STATE OF ILLINOIS
DEPARTMENT OF TRANSPORTATION**

**WOODSIDE ROAD
CROSS SECTIONS - PHASE 2**

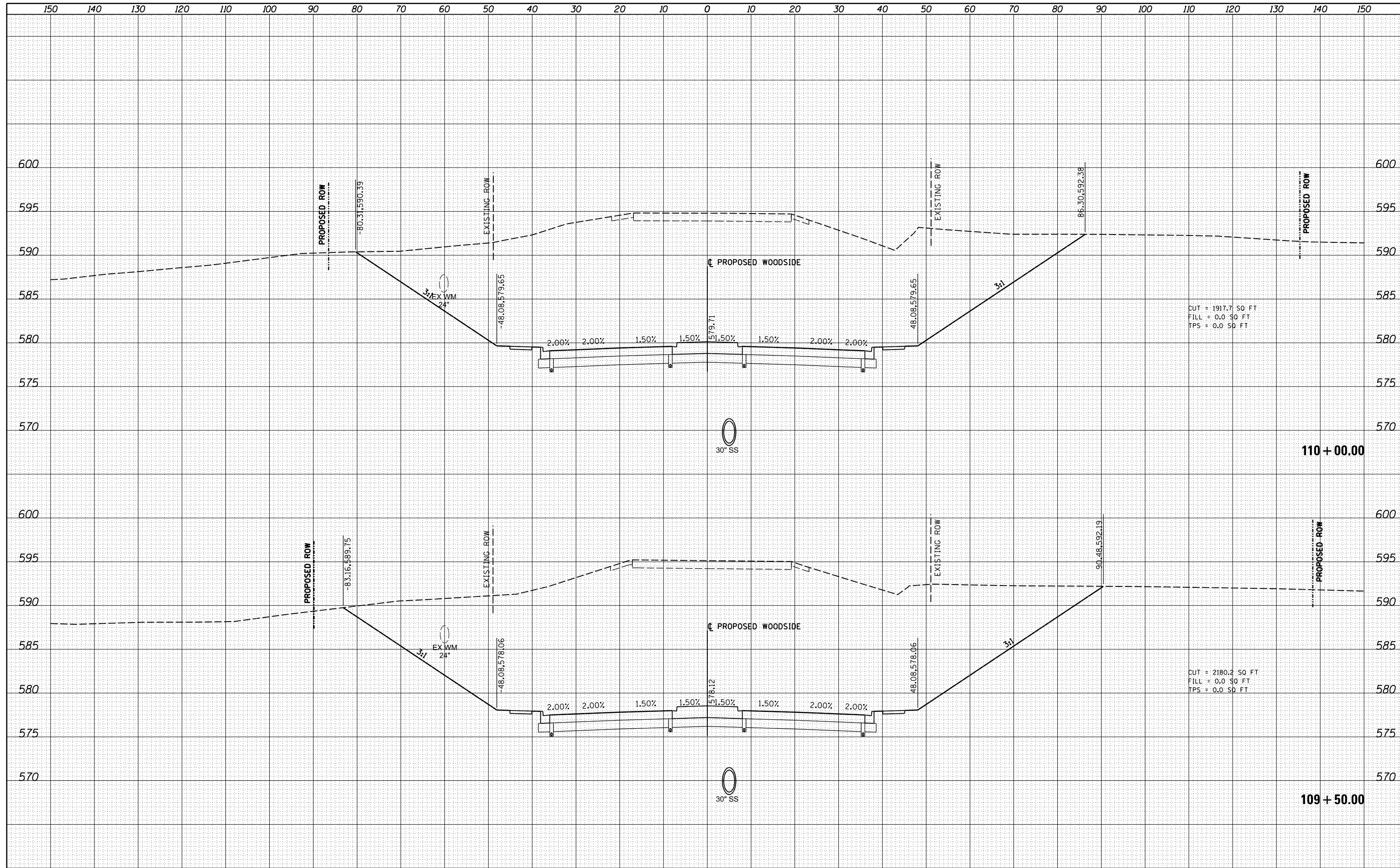
SCALE: SHEET 10 OF 44 SHEETS STA. 108+50.00 TO STA. 109+00.00

F.A. RTE.	SECTION	COUNTY	TOTAL SHEETS	SHEET NO.
		SANGAMON	368	312
96S2002F		CONTRACT NO. 93671		

ILLINOIS FED. AID PROJECT 6
 07-00164-04-FP, 07-00090-08-FP

FINAL SURVEY	SURVEYED	DATE
NOTE BOOK	PLOTTED	BY
NO.	TEMPLATE	
	AREAS CHECKED	
	AREAS CHECKED	

ORIGINAL SURVEY	SURVEYED	DATE
NOTE BOOK	PLOTTED	BY
NO.	TEMPLATE	
	AREAS CHECKED	
	AREAS CHECKED	



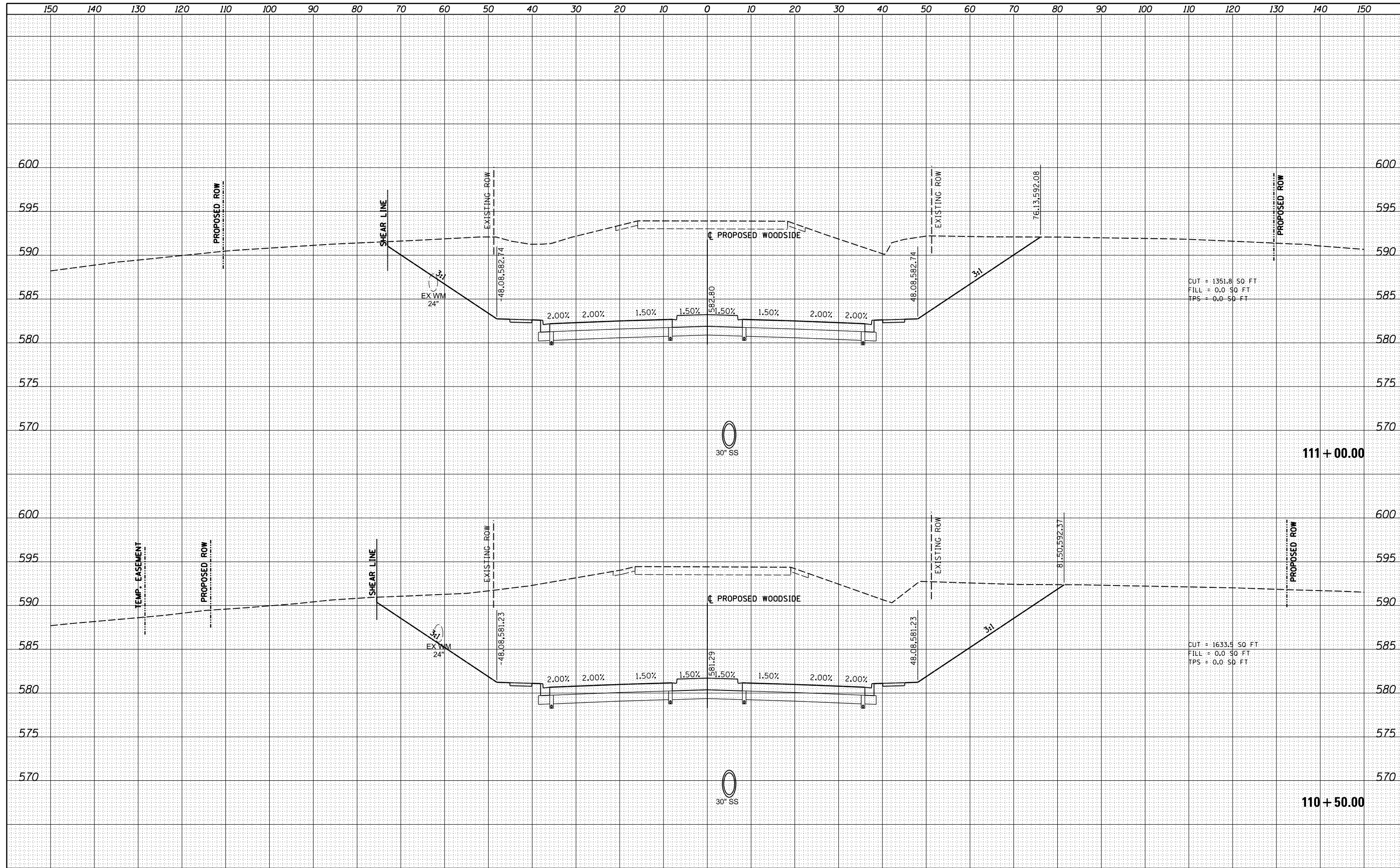
CUT = 1917.7 SO FT
 FILL = 0.0 SO FT
 TPS = 0.0 SO FT

CUT = 2180.2 SO FT
 FILL = 0.0 SO FT
 TPS = 0.0 SO FT

FILE NAME =	USER NAME = Johns00944	DESIGNED -	REVISED -	STATE OF ILLINOIS DEPARTMENT OF TRANSPORTATION	WOODSIDE ROAD CROSS SECTIONS - PHASE 2		F.A. RTE.	SECTION	COUNTY	TOTAL SHEETS	SHEET NO.
It:\96jobs\96S2002F\CADD\Road\Sheet\FC-3-Woods	dePH2.dgn	DRAWN -	REVISED -		96S2002F	SANGAMON	368	313			
XS.SHEET_temporary_model_name.11		CHECKED -	REVISED -		SCALE:		SHEET 11 OF 44 SHEETS		CONTRACT NO. 93671		
		DATE - 10/26/2022	REVISED -		STA. 109+50.00 TO STA. 110+00.00		ILLINOIS FED. AID PROJECT 6		07-00164-04-FP, 07-00090-08-FP		

FINAL SURVEY NO.	SURVEYED	DATE
NOTE BOOK	PLOTTED	BY
AREAS CHECKED	TEMPLATE	
	AREAS	
	CHECKED	

ORIGINAL SURVEY NO.	SURVEYED	DATE
NOTE BOOK	PLOTTED	BY
AREAS CHECKED	TEMPLATE	
	AREAS	
	CHECKED	



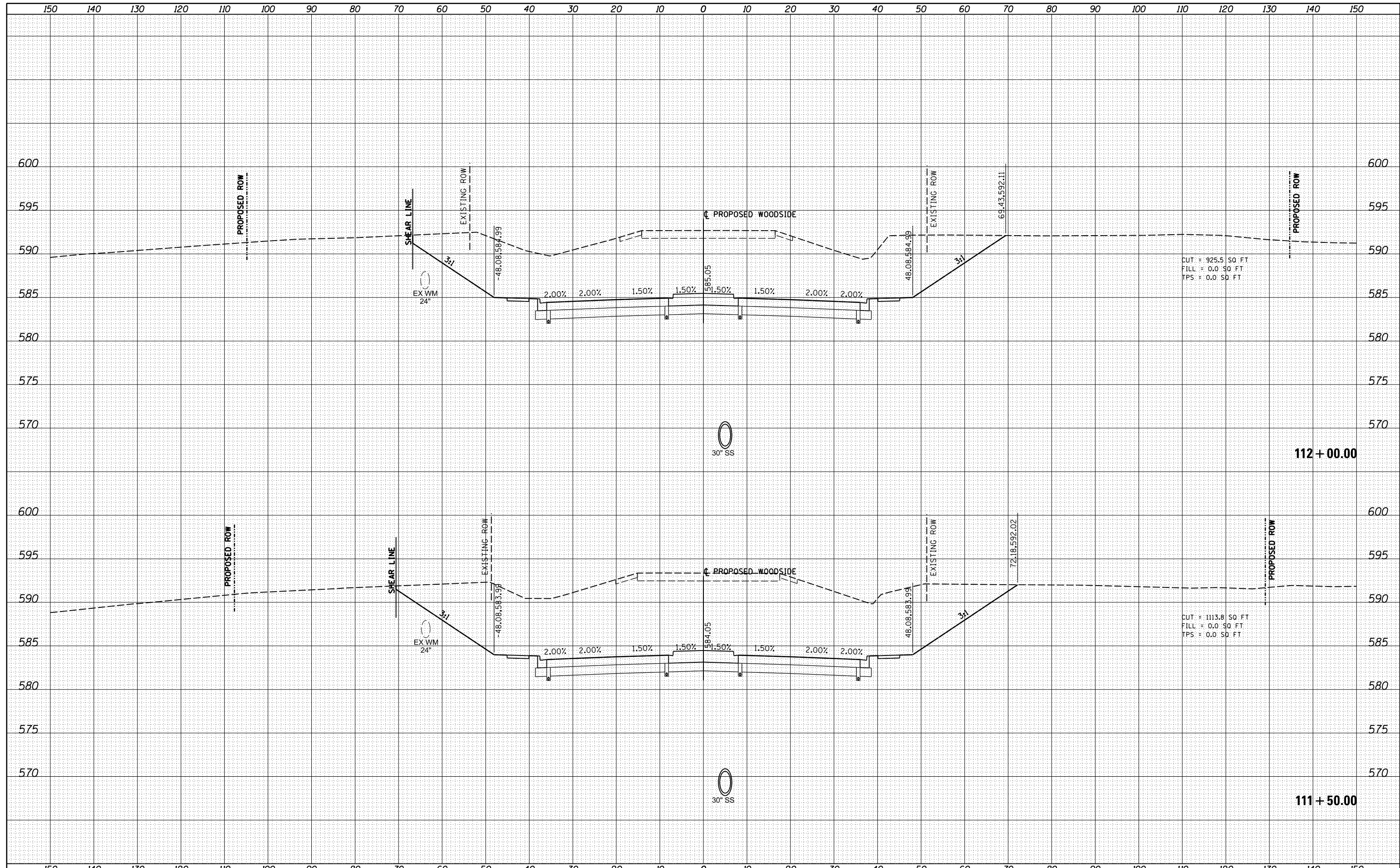
CUT = 1351.8 SQ FT
 FILL = 0.0 SQ FT
 TPS = 0.0 SQ FT

CUT = 1633.5 SQ FT
 FILL = 0.0 SQ FT
 TPS = 0.0 SQ FT

FILE NAME = I:\96jobs\96S2002F\CADD\Road\Sheet\FC-3-Woods	USER NAME = Johns00944	DESIGNED -	REVISED -	STATE OF ILLINOIS DEPARTMENT OF TRANSPORTATION	WOODSIDE ROAD CROSS SECTIONS - PHASE 2		F.A. RTE.	SECTION	COUNTY	TOTAL SHEETS	SHEET NO.
		DRAWN -	REVISED -		96S2002F		SANGAMON	368	314		
		CHECKED -	REVISED -		SCALE: SHEET 12 OF 44 SHEETS STA. 110+50.00 TO STA. 111+00.00		CONTRACT NO. 93671				
XS.SHEET_temporary_model_name.12		DATE - 10/26/2022	REVISED -		ILLINOIS FED. AID PROJECT 6		07-00164-04-FP, 07-00090-08-FP				

DATE	BY

DATE	BY



FILE NAME =	USER NAME = Johns00944
It:\96jobs\96S2002F\CADD\Road\Sheet\FC-3-Woods	dePH2.dgn
PLOT SCALE = 20.0000' / in.	
PLOT DATE = 10/26/2022	

DESIGNED -	REvised -
DRAWN -	REvised -
CHECKED -	REvised -
DATE - 10/26/2022	REvised -

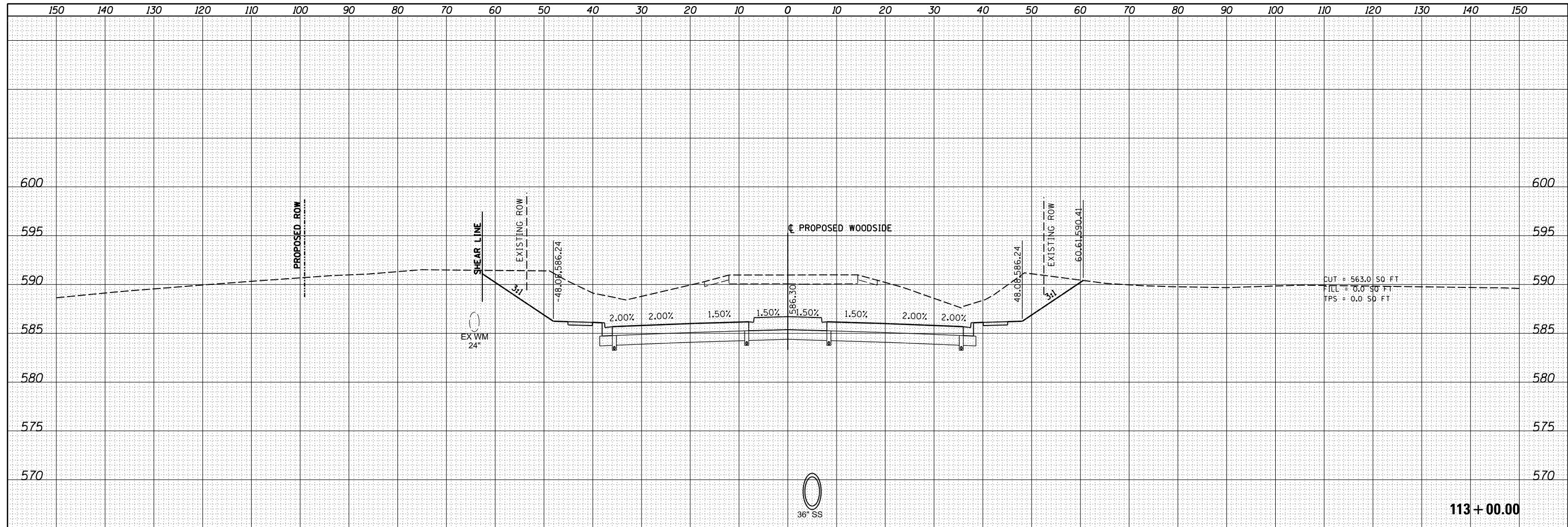
STATE OF ILLINOIS
DEPARTMENT OF TRANSPORTATION

WOODSIDE ROAD	
CROSS SECTIONS - PHASE 2	
SCALE:	SHEET 13 OF 44 SHEETS
STA. 111+50.00 TO STA. 112+00.00	

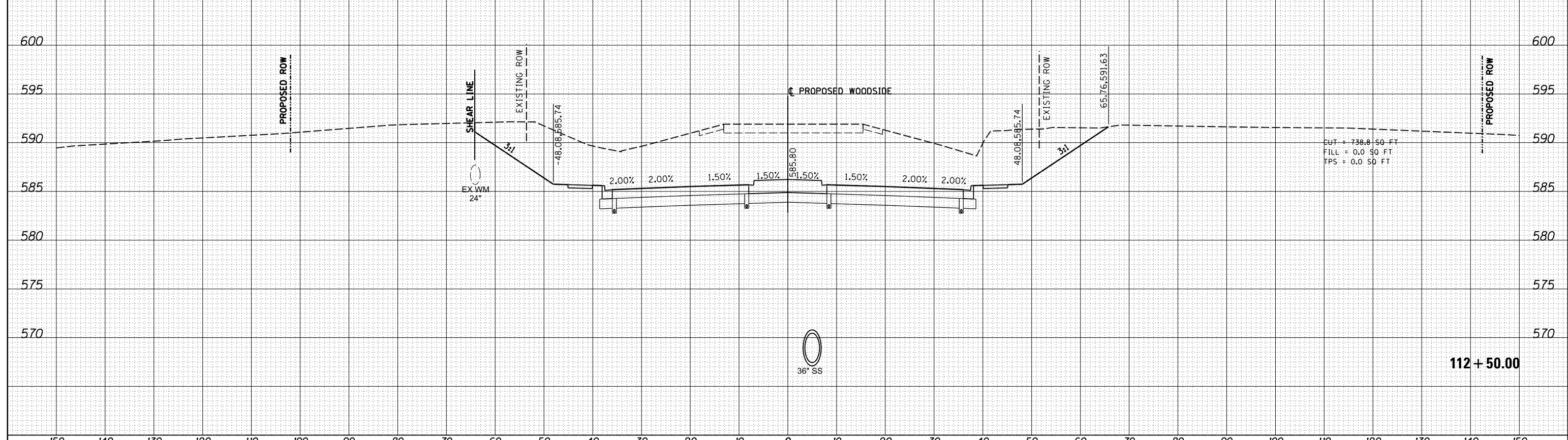
F.A. RTE.	SECTION	COUNTY	TOTAL SHEETS	SHEET NO.
		SANGAMON	368	315
	96S2002F			CONTRACT NO. 93671

ILLINOIS FED. AID PROJECT 6
• 07-00164-04-FP, 07-00090-08-FP

FINAL SURVEY	SURVEYED	DATE
NOTE BOOK	PLOTTED	BY
NO.	TEMPLATE	
	AREAS CHECKED	



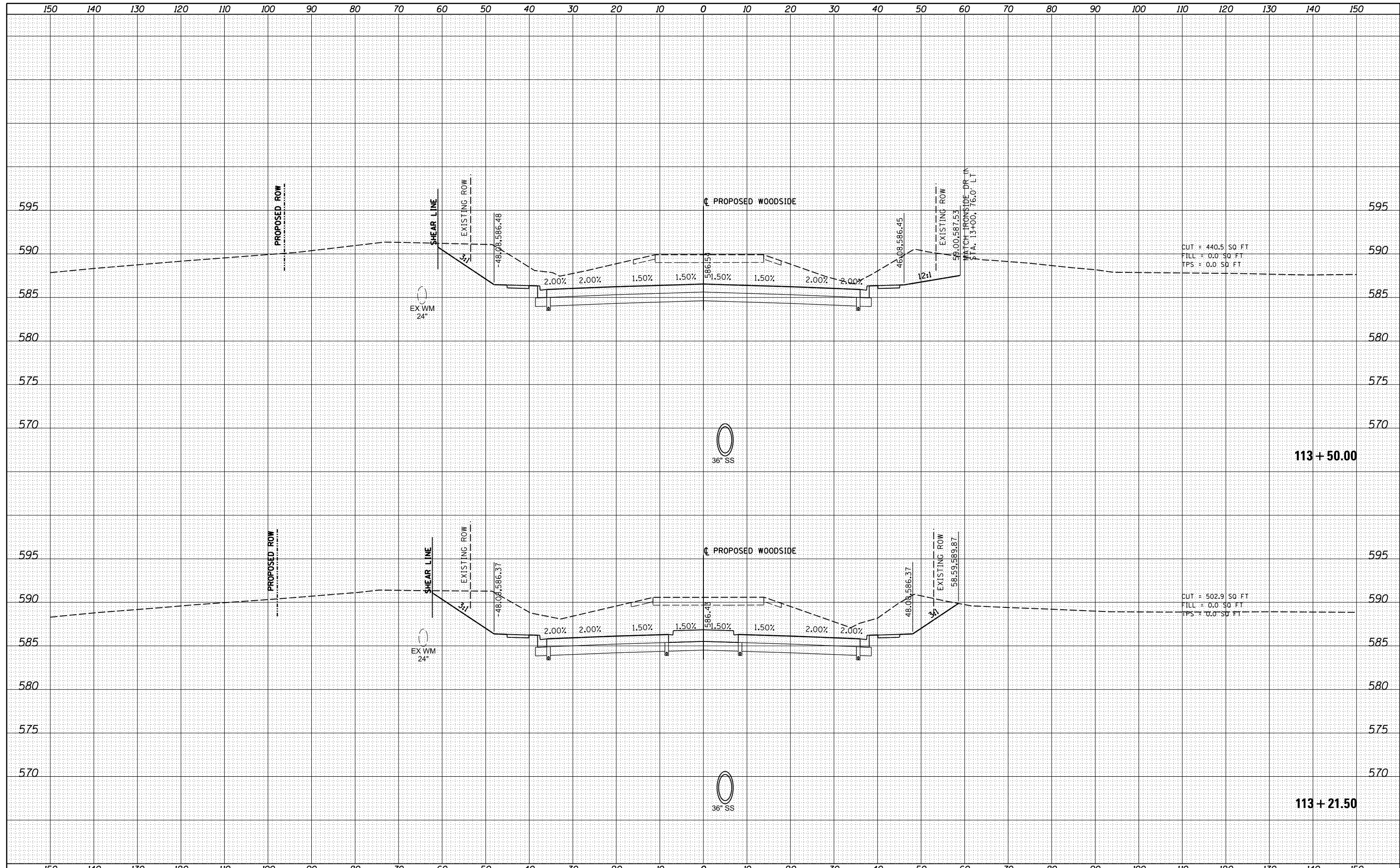
ORIGINAL SURVEY	SURVEYED	DATE
NOTE BOOK	PLOTTED	BY
NO.	TEMPLATE	
	AREAS CHECKED	



FILE NAME =	USER NAME = Johns00944	DESIGNED -	REvised -	<p align="center">STATE OF ILLINOIS DEPARTMENT OF TRANSPORTATION</p>	<p align="center">WOODSIDE ROAD CROSS SECTIONS - PHASE 2</p>			F.A. RTE.	SECTION	COUNTY	TOTAL SHEETS	SHEET NO.
It:\96\jobs\96S2002F\CADD\Road\Sheet\FC-3-Woods	dePH2.dgn	DRAWN -	REvised -		96S2002F	SANGAMON	368	316				
XSHEET_temporary_model_name.14		CHECKED -	REvised -		CONTRACT NO.			93671				
		DATE - 10/26/2022	REvised -		ILLINOIS FED. AID PROJECT 6	07-00164-04-FP, 07-00090-08-FP						
				SCALE:	SHEET 14 OF 44 SHEETS	STA. 112+50.00 TO STA. 113+00.00						

FINAL SURVEY NO.	SURVEYED	DATE
NOTE BOOK	PLOTTED	BY
AREAS CHECKED	TEMPLATE	
	AREAS	

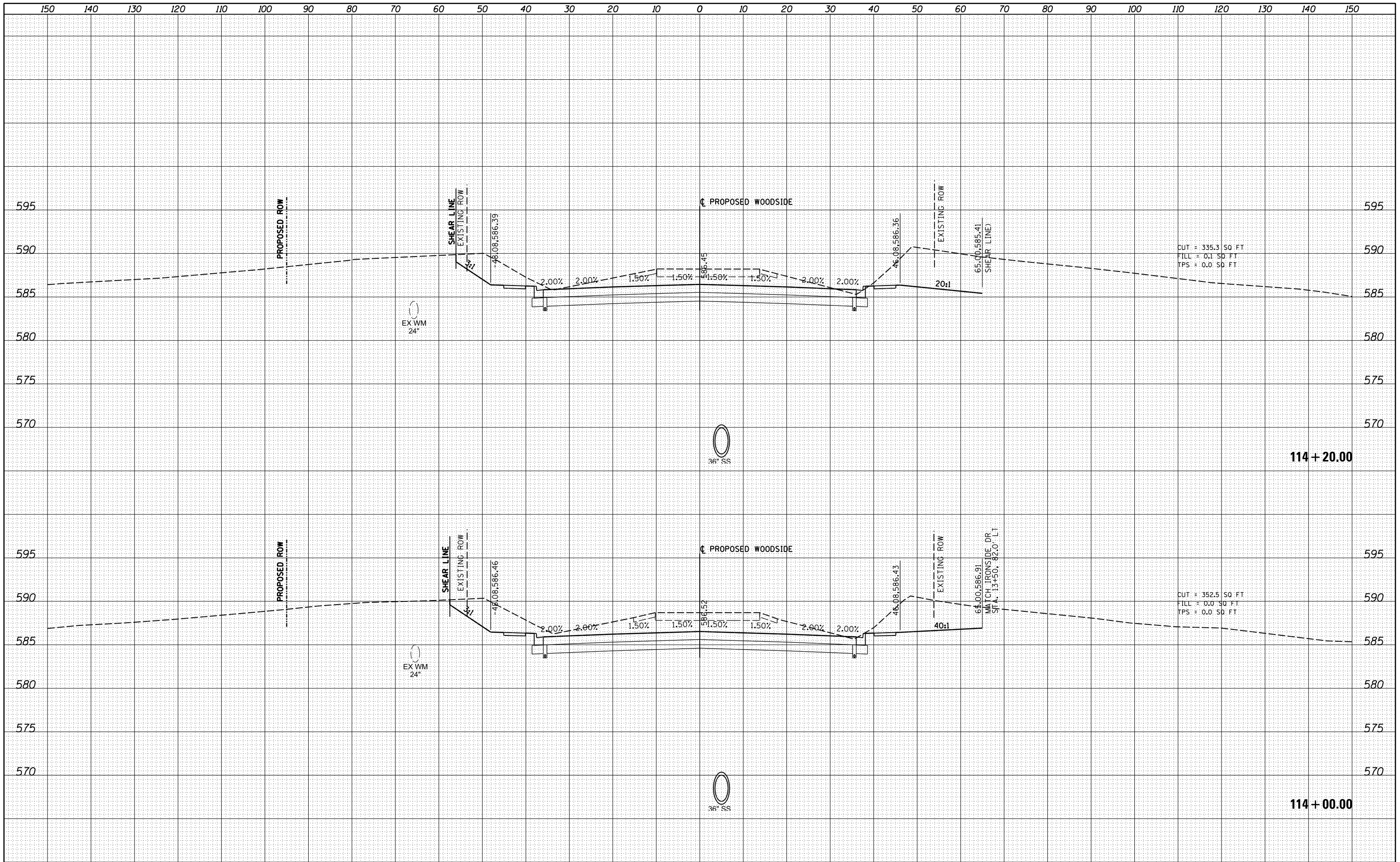
ORIGINAL SURVEY NO.	SURVEYED	DATE
NOTE BOOK	PLOTTED	BY
AREAS CHECKED	TEMPLATE	
	AREAS	



FILE NAME = I:\96jobs\96S2002F\CADD\Road\Sheet\FC-3-Woods	USER NAME = Johns00944	DESIGNED -	REVISIED -	STATE OF ILLINOIS DEPARTMENT OF TRANSPORTATION	WOODSIDE ROAD CROSS SECTIONS - PHASE 2		F.A. RTE.	SECTION	COUNTY	TOTAL SHEETS	SHEET NO.
		DRAWN -	REVISIED -		96S2002F	SANGAMON	368	317			
		CHECKED -	REVISIED -		SCALE: SHEET 15 OF 44 SHEETS STA. 113+21.50 TO STA. 113+50.00		CONTRACT NO. 93671				
		DATE - 10/26/2022	REVISIED -		ILLINOIS FED. AID PROJECT 6		07-00164-04-FP, 07-00090-08-FP				

BY	DATE
FINAL SURVEY	SURVEYED
NOTE BOOK	PLOTTED
NO.	TEMPLATE
	AREAS
	CHECKED

BY	DATE
ORIGINAL SURVEY	SURVEYED
NOTE BOOK	PLOTTED
NO.	TEMPLATE
	AREAS
	CHECKED

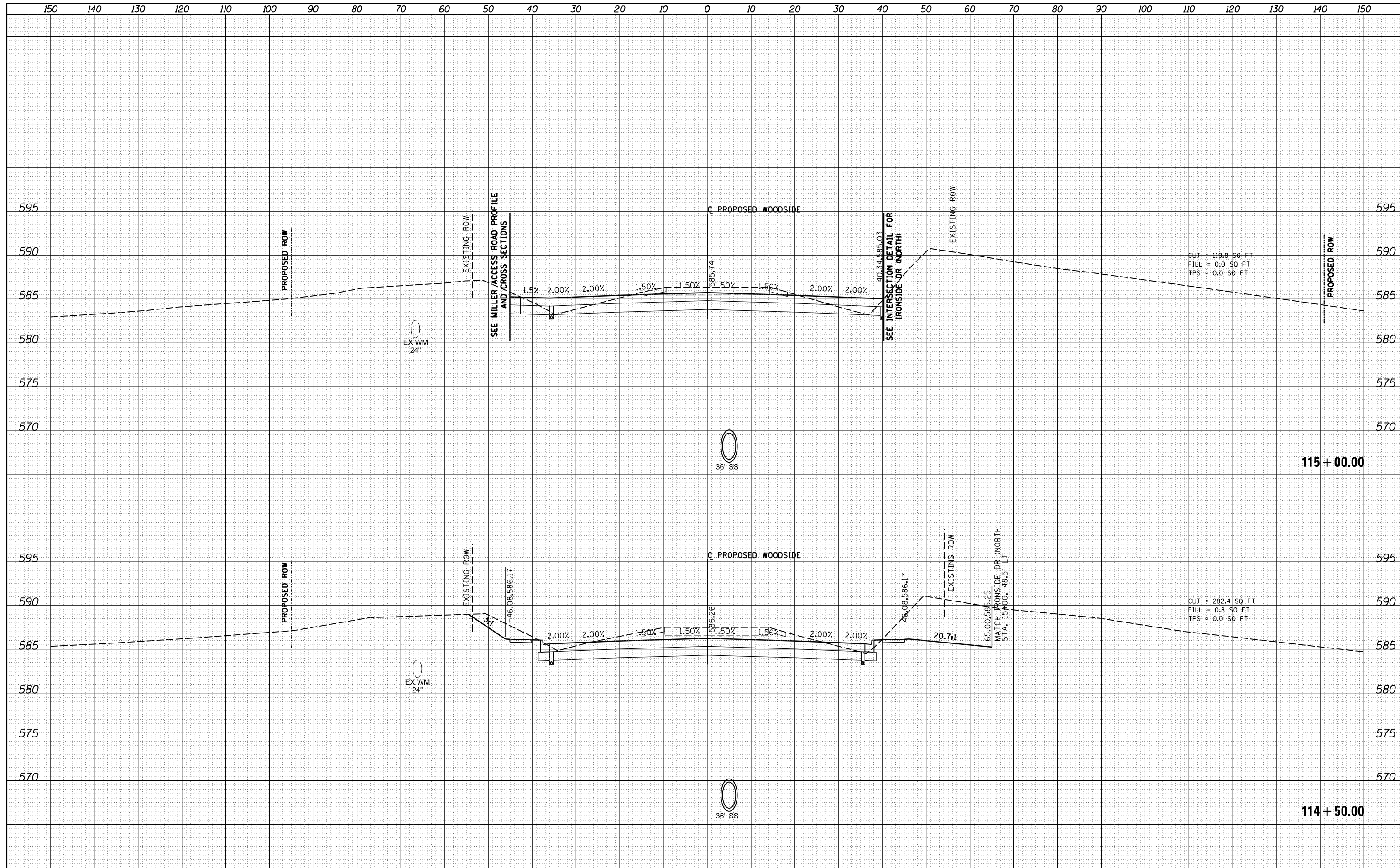


FILE NAME =	USER NAME = Johns00944	DESIGNED -	REVISED -	STATE OF ILLINOIS DEPARTMENT OF TRANSPORTATION	WOODSIDE ROAD CROSS SECTIONS - PHASE 2		F.A. RTE.	SECTION	COUNTY	TOTAL SHEETS	SHEET NO.
I:\96jobs\96S2002F\CADD\Road\Sheet\FC-3-Woods	dePH2.dgn	DRAWN -	REVISED -		96S2002F	SANGAMON	368	318			
		CHECKED -	REVISED -		CONTRACT NO. 93671						
XS.SHEET_temporary_model_name.16		DATE - 10/26/2022	REVISED -		ILLINOIS FED. AID PROJECT 6						

• 07-00164-04-FP, 07-00090-08-FP

FINAL SURVEY	SURVEYED	BY	DATE
NOTE BOOK	PLOTTED		
NO.	TEMPLATE		
	AREAS CHECKED		

ORIGINAL SURVEY	SURVEYED	BY	DATE
NOTE BOOK	PLOTTED		
NO.	TEMPLATE		
	AREAS CHECKED		



FILE NAME = I:\96jobs\96S2002F\CADD\Road\Sheet\Fc-3-Woods\dePH2.dgn
 X5.SHEET_temporary_model_name.17

USER NAME =	Johns00944
DESIGNED -	REVISIED -
DRAWN -	REVISIED -
CHECKED -	REVISIED -
DATE -	10/26/2022

DESIGNED -	REVISIED -
DRAWN -	REVISIED -
CHECKED -	REVISIED -
DATE -	10/26/2022

**STATE OF ILLINOIS
DEPARTMENT OF TRANSPORTATION**

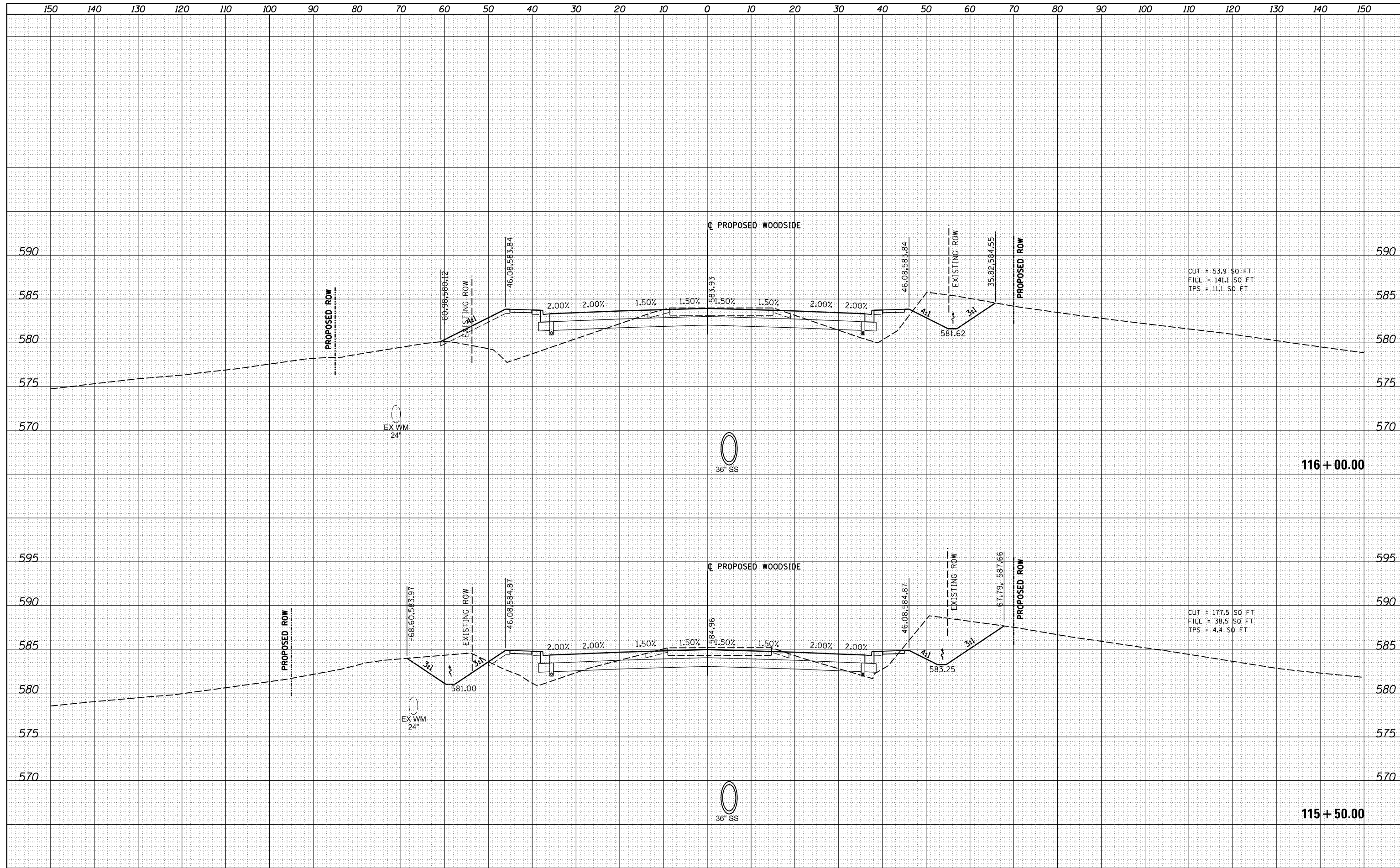
**WOODSIDE ROAD
CROSS SECTIONS - PHASE 2**

SCALE: SHEET 17 OF 44 SHEETS STA. 114+50.00 TO STA. 115+00.00

F.A. RTE.	SECTION	COUNTY	TOTAL SHEETS	SHEET NO.
		SANGAMON	368	319
	96S2002F		CONTRACT NO.	93671

FINAL SURVEY	SURVEYED	DATE
NOTE BOOK	PLOTTED	BY
NO.	TEMPLATE	
	AREAS CHECKED	

ORIGINAL SURVEY	SURVEYED	DATE
NOTE BOOK	PLOTTED	BY
NO.	TEMPLATE	
	AREAS CHECKED	



CUT = 53.9 SQ FT
 FILL = 141.1 SQ FT
 TPS = 111.1 SQ FT

CUT = 177.5 SQ FT
 FILL = 38.5 SQ FT
 TPS = 4.4 SQ FT

FILE NAME = I:\96jobs\96S2002F\CADD\Road\Sheet\FC-3-Woods\dePH2.dgn
 X5.SHEET_temporary_model_name.18

USER NAME =	Johns00944
DESIGNED -	REVISIED -
DRAWN -	REVISIED -
CHECKED -	REVISIED -
DATE -	10/26/2022

REVISIED -
REVISIED -
REVISIED -
REVISIED -

**STATE OF ILLINOIS
 DEPARTMENT OF TRANSPORTATION**

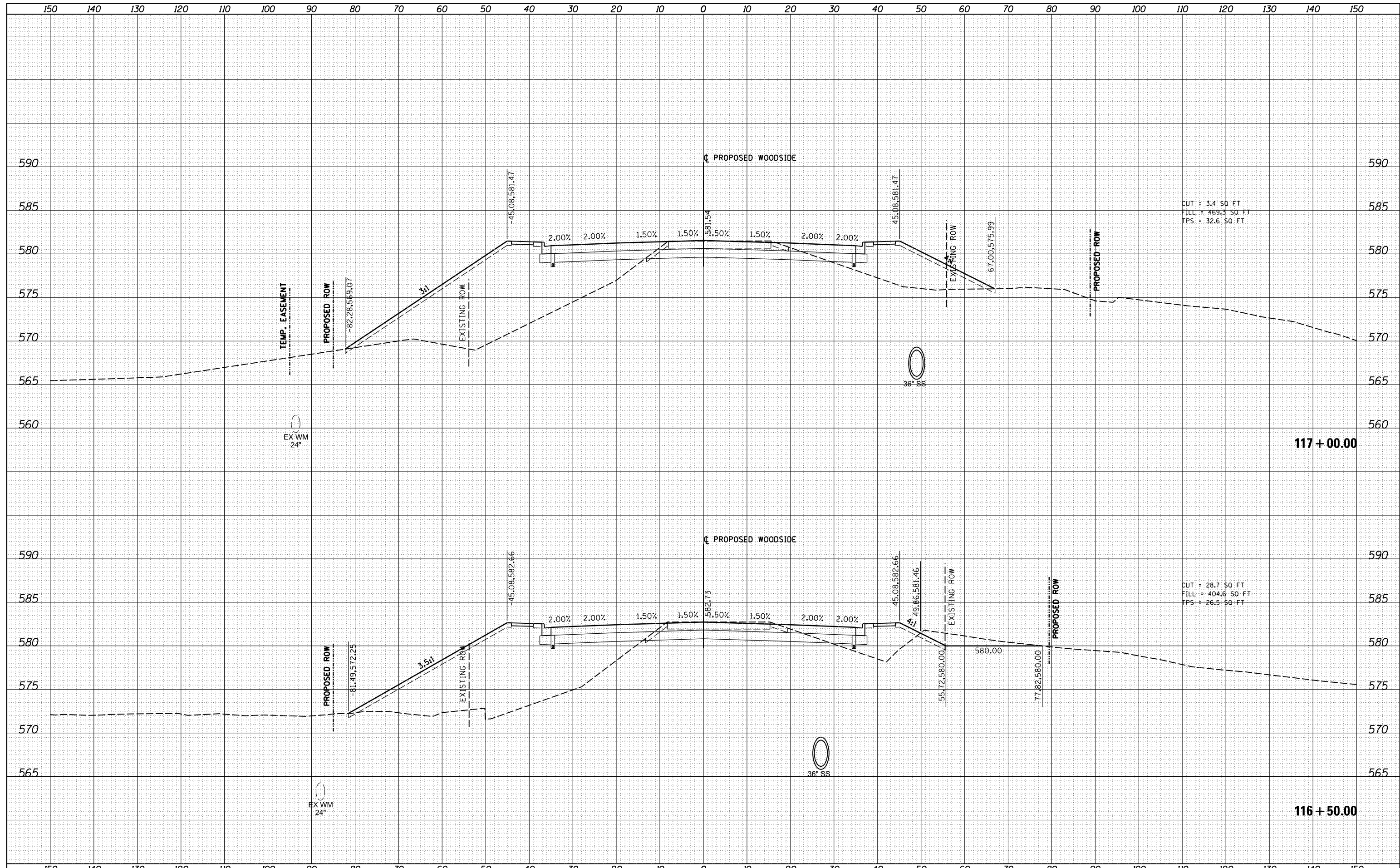
**WOODSIDE ROAD
 CROSS SECTIONS - PHASE 2**

SCALE: SHEET 18 OF 44 SHEETS STA. 115+50.00 TO STA. 116+00.00

F.A. RTE.	SECTION	COUNTY	TOTAL SHEETS	SHEET NO.
		SANGAMON	368	320
96S2002F		CONTRACT NO.	93671	

FINAL SURVEY NO.	SURVEYED	DATE
NOTE BOOK	PLOTTED	BY
AREAS CHECKED	TEMPLATE	
	AREAS	

ORIGINAL SURVEY NO.	SURVEYED	DATE
NOTE BOOK	PLOTTED	BY
AREAS CHECKED	TEMPLATE	
	AREAS	



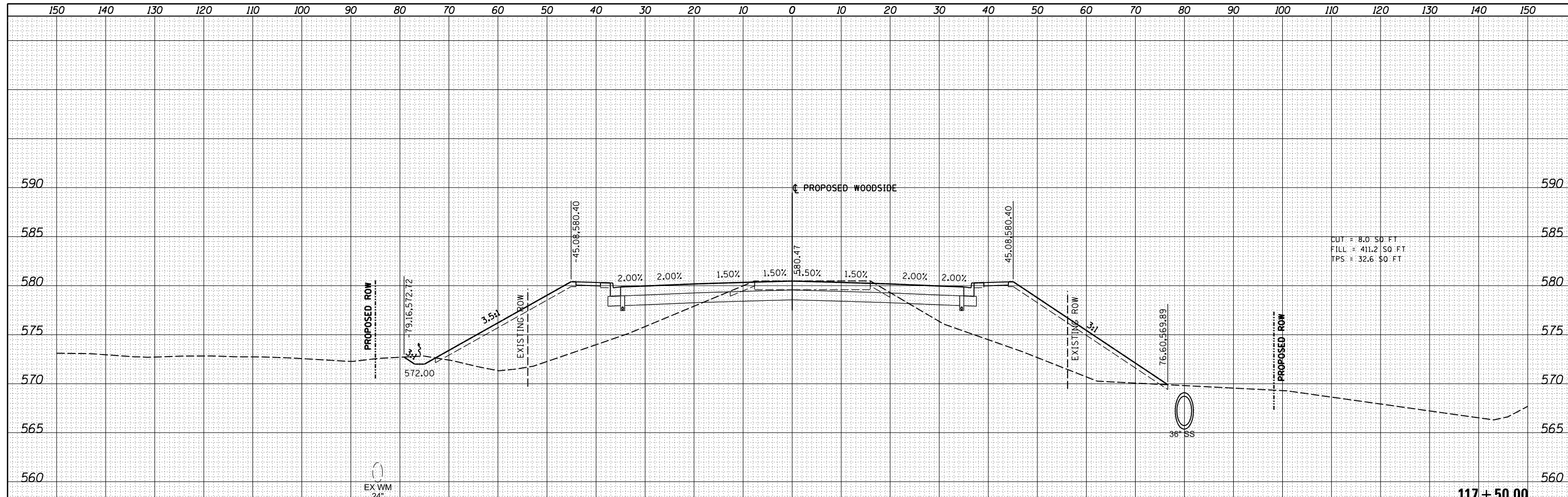
CUT = 3.4 SO FT
 FILL = 469.3 SO FT
 TPS = 32.6 SO FT

CUT = 28.7 SO FT
 FILL = 404.6 SO FT
 TPS = 26.5 SO FT

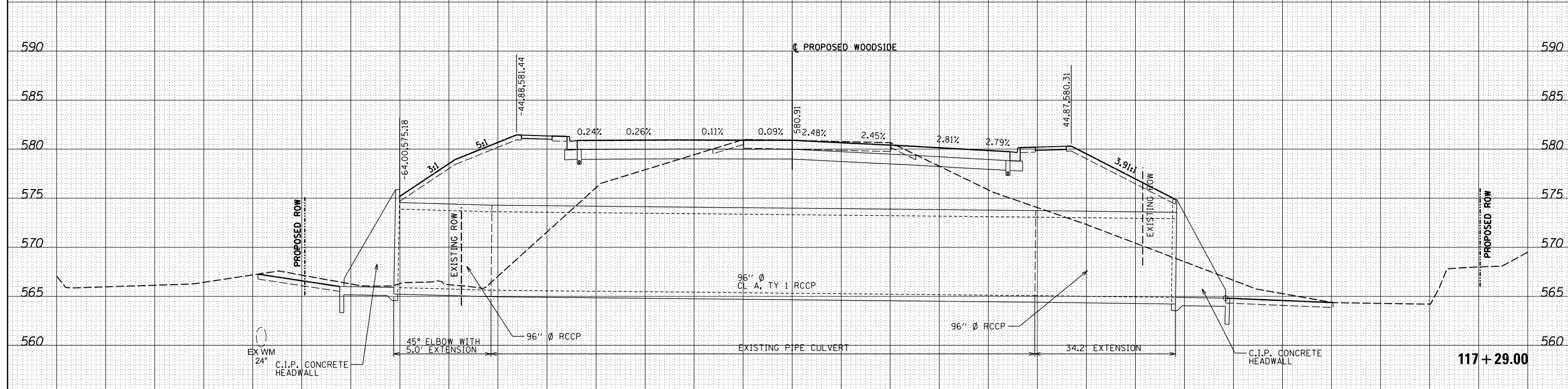
FILE NAME = I:\96jobs\96S2002F\CADD\Road\Sheet\FC-3-Woods	USER NAME = Johns00944	DESIGNED -	REVISIED -	STATE OF ILLINOIS DEPARTMENT OF TRANSPORTATION	WOODSIDE ROAD CROSS SECTIONS - PHASE 2		F.A. RTE.	SECTION	COUNTY	TOTAL SHEETS	SHEET NO.
PLOT SCALE = 20.0000' / in.	CHECKED -	REVISIED -	SCALE:		SHEET 19 OF 44 SHEETS	STA. 116+50.00 TO STA. 117+00.00	96S2002F	SANGAMON	368	321	
PLOT DATE = 10/26/2022	DATE - 10/26/2022	REVISIED -			ILLINOIS FED. AID PROJECT 6		CONTRACT NO. 93671				
							07-00164-04-FP, 07-00090-08-FP				

DATE	
BY	
FINAL SURVEY	SURVEYED
NOTE BOOK	PLOTTED
NO.	AREAS CHECKED

DATE	
BY	
ORIGINAL SURVEY	SURVEYED
NOTE BOOK	PLOTTED
NO.	AREAS CHECKED



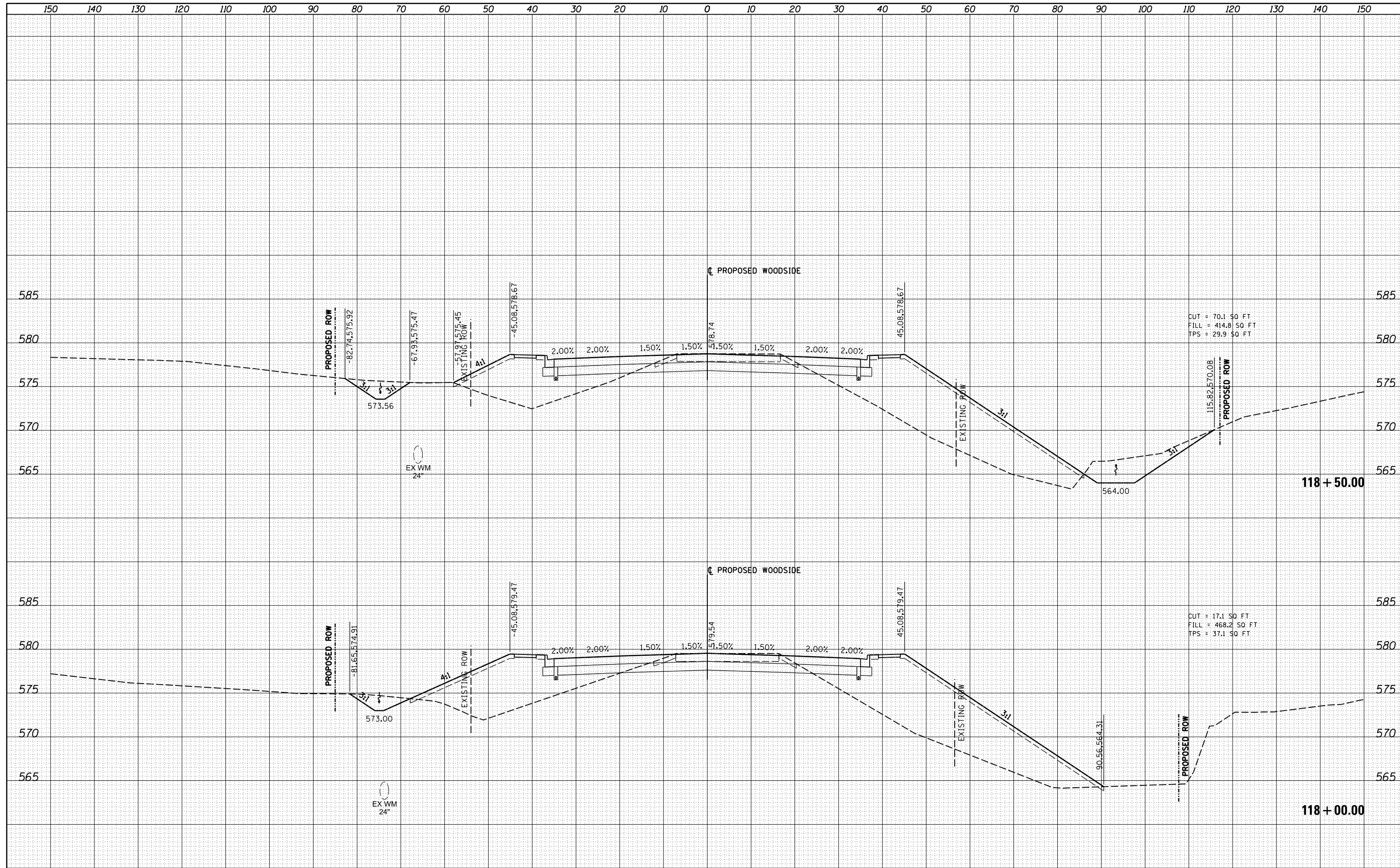
CUT = 8.0 SQ. FT
 FILL = 411.2 SQ. FT
 TPS = 32.6 SQ. FT



FILE NAME =	USER NAME = Johns00944	DESIGNED -	REVISD -	STATE OF ILLINOIS DEPARTMENT OF TRANSPORTATION	WOODSIDE ROAD CROSS SECTIONS - PHASE 2		F.A. RTÉ.	SECTION	COUNTY	TOTAL SHEETS	SHEET NO.
I:\96jobs\96S2002F\CADD\Road\Sheet\FC-3-Woods	dePH2.dgn	DRAWN -	REVISD -		96S2002F	SANGAMON	368	322			
XS.SHEET_temporary_model_name_20		CHECKED -	REVISD -		SCALE: SHEET 20 OF 44 SHEETS STA. 117+29.00 TO STA. 117+50.00		CONTRACT NO. 93671				
		DATE - 10/26/2022	REVISD -		ILLINOIS FED. AID PROJECT 6		07-00164-04-FP, 07-00090-08-FP				

FINAL SURVEY NO.	SURVEYED PLOTTED TEMPLATE AREAS CHECKED	BY	DATE

ORIGINAL SURVEY NO.	SURVEYED PLOTTED TEMPLATE AREAS CHECKED	BY	DATE



CUT = 70.1 50 FT
 FILL = 414.8 50 FT
 TPS = 29.9 50 FT

CUT = 17.1 50 FT
 FILL = 468.2 50 FT
 TPS = 37.1 50 FT

FILE NAME = I:\96jobs\96S2002F\CADD\Road\Sheet\FC-3-Woods	USER NAME = Johns00944	DESIGNED -	REVISIED -
dePH2.dgn		DRAWN -	REVISIED -
PLOT SCALE = 20.0000' / in.		CHECKED -	REVISIED -
PLOT DATE = 10/26/2022		DATE = 10/26/2022	REVISIED -

**STATE OF ILLINOIS
 DEPARTMENT OF TRANSPORTATION**

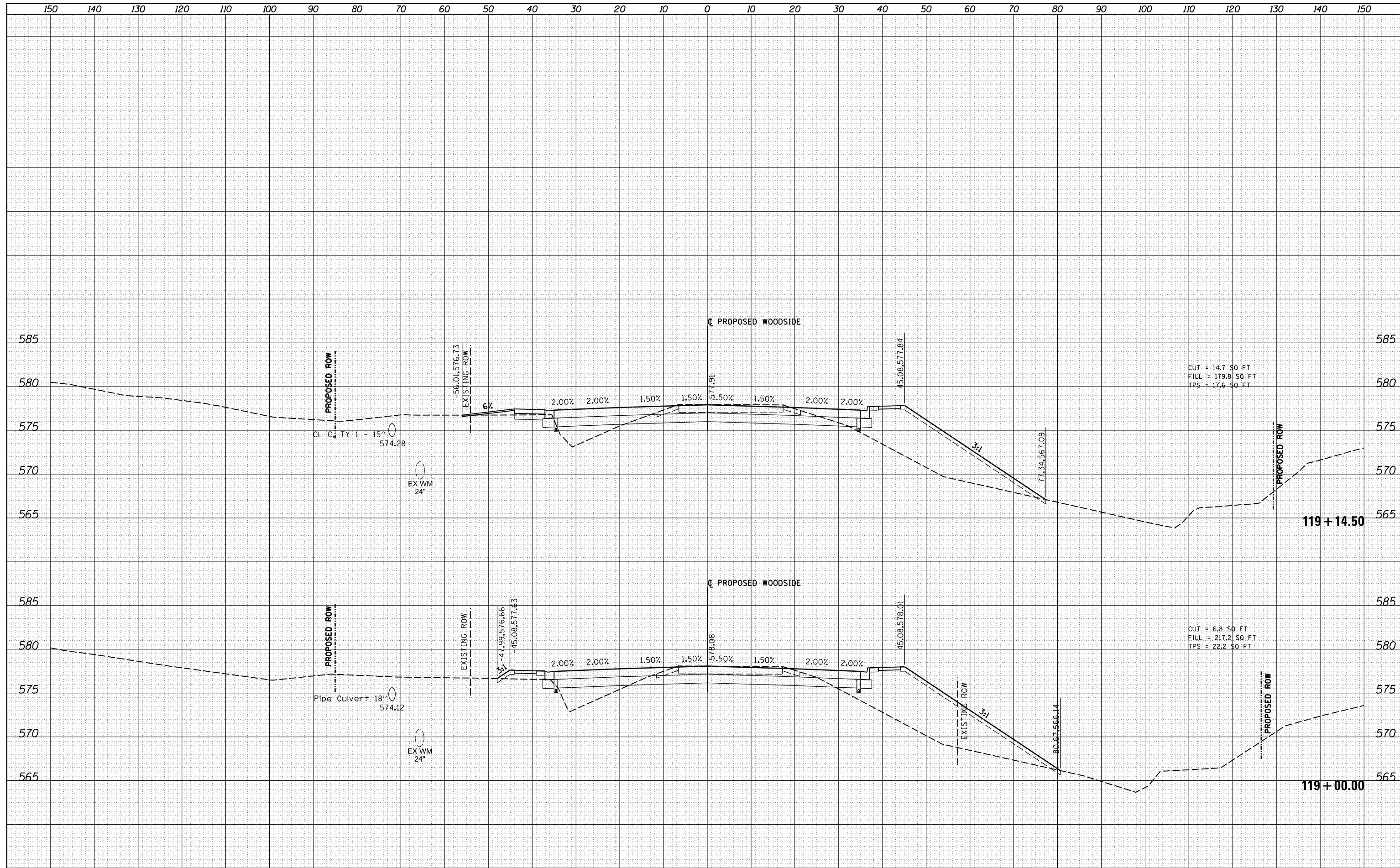
SCALE:		SHEET 21 OF 44 SHEETS		STA. 118+00.00 TO STA. 118+50.00	
		WOODSIDE ROAD CROSS SECTIONS - PHASE 2			

F.A. RTE.	SECTION	COUNTY	TOTAL SHEETS	SHEET NO.
96S2002F		SANGAMON	368	323
CONTRACT NO. 93671			ILLINOIS FED. AID PROJECT 6	

• 07-00164-04-FP, 07-00090-08-FP

DATE	
BY	
FINAL SURVEY	SURVEYED
NOTE BOOK	PLOTTED
NO.	TEMPLATE
	AREAS CHECKED
	AREAS CHECKED

DATE	
BY	
ORIGINAL SURVEY	SURVEYED
NOTE BOOK	PLOTTED
NO.	TEMPLATE
	AREAS CHECKED
	AREAS CHECKED



FILE NAME = I:\96jobs\96S2002F\CADD\Road\Sheet\FC-3-WoodsidePH2.dgn
 X5.SHEET_temporary_model_name.22

USER NAME = Johns00944
 DESIGNED -
 DRAWN -
 CHECKED -
 DATE - 10/26/2022

REVISÉ -
 REVISÉ -
 REVISÉ -
 REVISÉ -

**STATE OF ILLINOIS
 DEPARTMENT OF TRANSPORTATION**

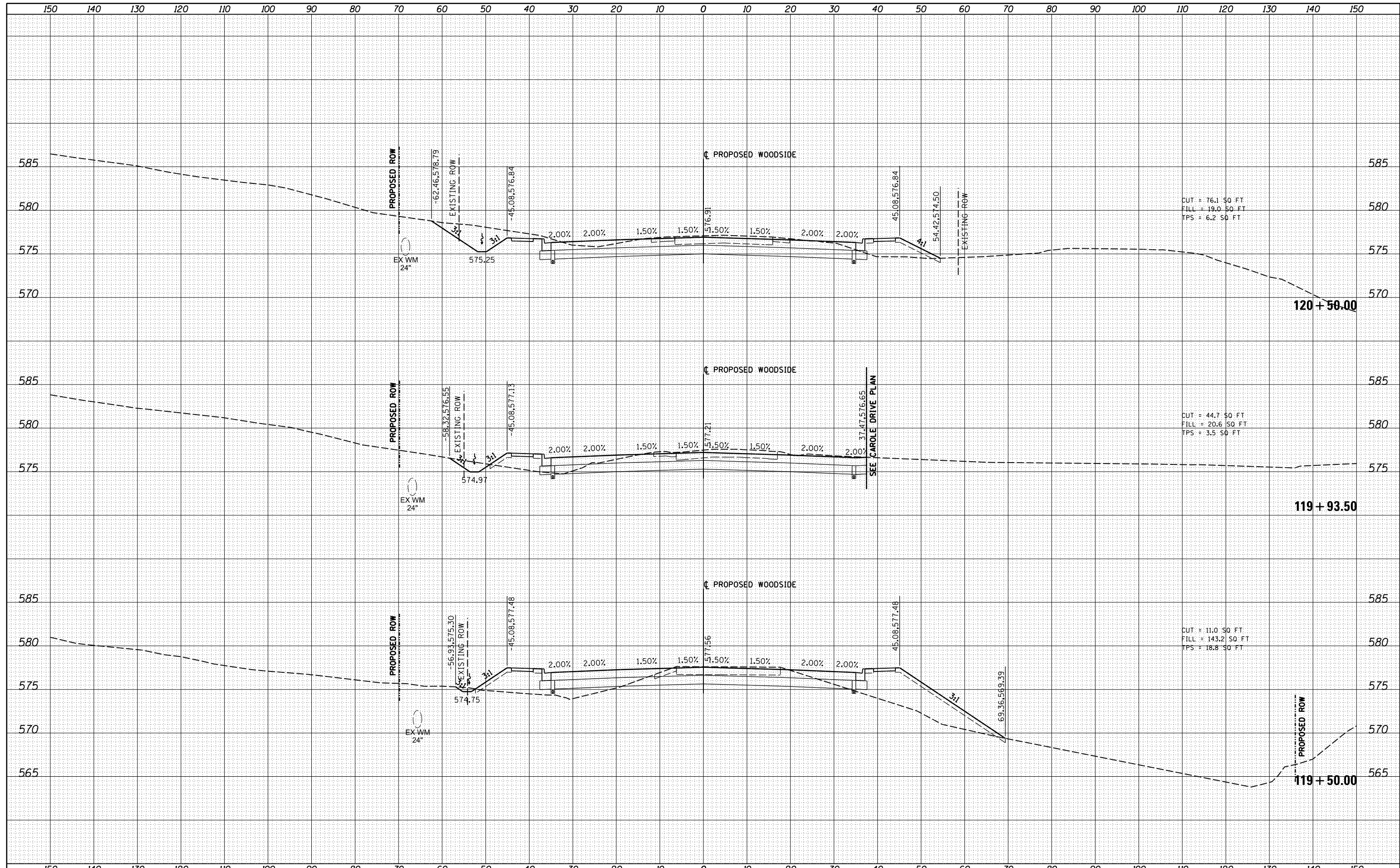
**WOODSIDE ROAD
 CROSS SECTIONS - PHASE 2**

SCALE: SHEET 22 OF 44 SHEETS STA. 119+00.00 TO STA. 119+14.50

F.A. RTE.	SECTION	COUNTY	TOTAL SHEETS	SHEET NO.
		SANGAMON	368	324
96S2002F		CONTRACT NO. 93671		

DATE	
BY	
FINAL SURVEY	SURVEYED
NOTE BOOK	PLOTTED
NO.	TEMPLATE
	AREAS CHECKED

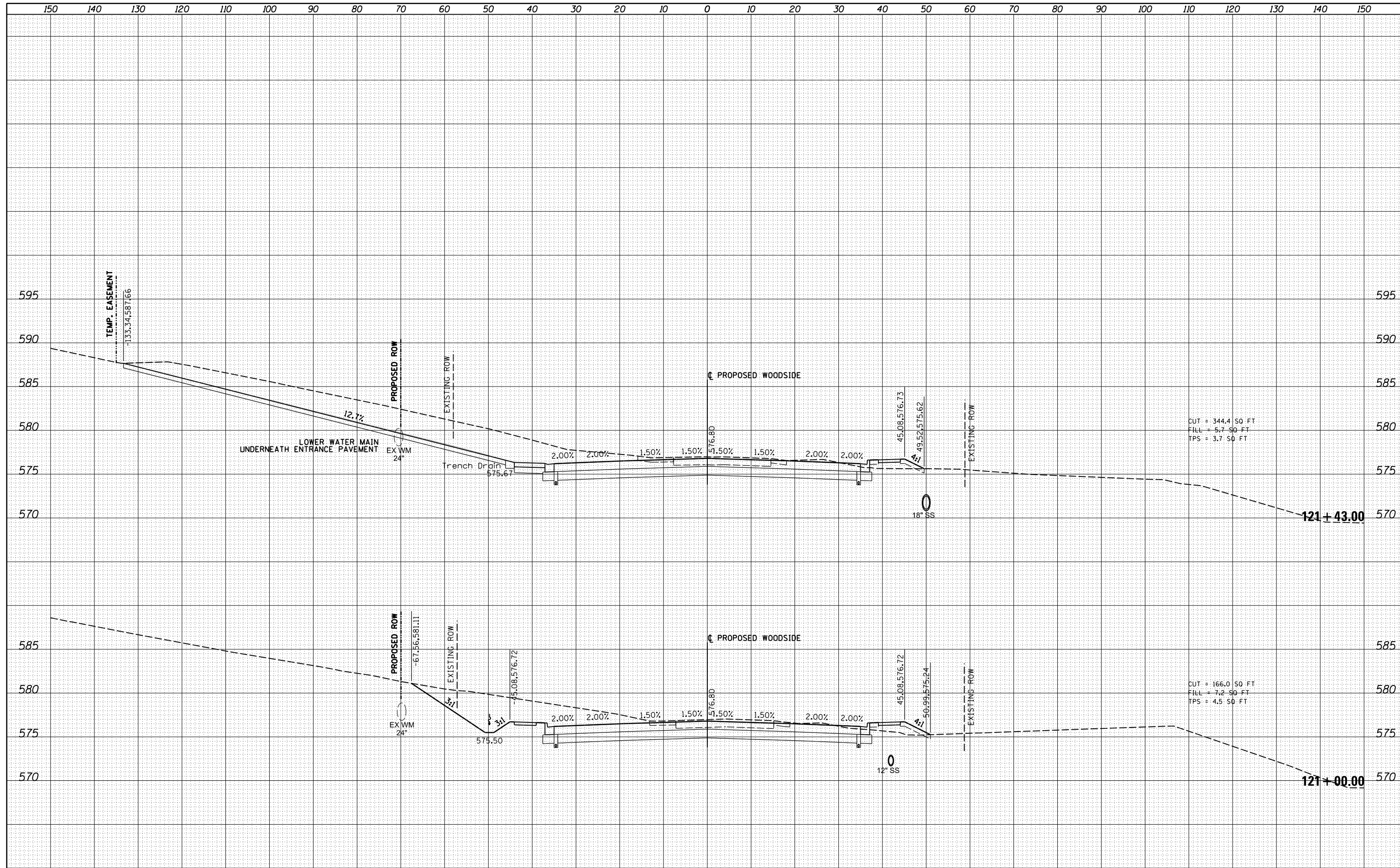
DATE	
BY	
ORIGINAL SURVEY	SURVEYED
NOTE BOOK	PLOTTED
NO.	TEMPLATE
	AREAS CHECKED



FILE NAME =	USER NAME = Johns00944	DESIGNED -	REVISED -	STATE OF ILLINOIS DEPARTMENT OF TRANSPORTATION	WOODSIDE ROAD CROSS SECTIONS - PHASE 2		F.A. RTE.	SECTION	COUNTY	TOTAL SHEETS	SHEET NO.
It:\96jobs\96S2002F\CADD\Road\Sheet\FC-3-Woods	dePH2.dgn	DRAWN -	REVISED -		96S2002F	SANGAMON	368	325			
XS.SHEET_temporary_model_name_23	PLOT SCALE = 20.0000' / in.	CHECKED -	REVISED -		SCALE: SHEET 23 OF 44 SHEETS STA. 119+50.00 TO STA. 120+50.00		CONTRACT NO. 93671				
	PLOT DATE = 10/26/2022	DATE = 10/26/2022	REVISED -		ILLINOIS FED. AID PROJECT 6		07-00164-04-FP, 07-00090-08-FP				

FINAL SURVEY	SURVEYED	DATE
NOTE BOOK	PLOTTED	BY
NO.	TEMPLATE	
	AREAS CHECKED	

ORIGINAL SURVEY	SURVEYED	DATE
NOTE BOOK	PLOTTED	BY
NO.	TEMPLATE	
	AREAS CHECKED	



FILE NAME = I:\96jobs\96S2002F\CADD\Road\Sheet\FC-3-Woods dePH2.dgn
 XS.SHEET_temporary_model_name_24

USER NAME = Johns00944	DESIGNED -	REVISÉ -
PLOT SCALE = 20.0000' / in.	DRAWN -	REVISÉ -
PLOT DATE = 10/26/2022	CHECKED -	REVISÉ -
	DATE = 10/26/2022	REVISÉ -

**STATE OF ILLINOIS
DEPARTMENT OF TRANSPORTATION**

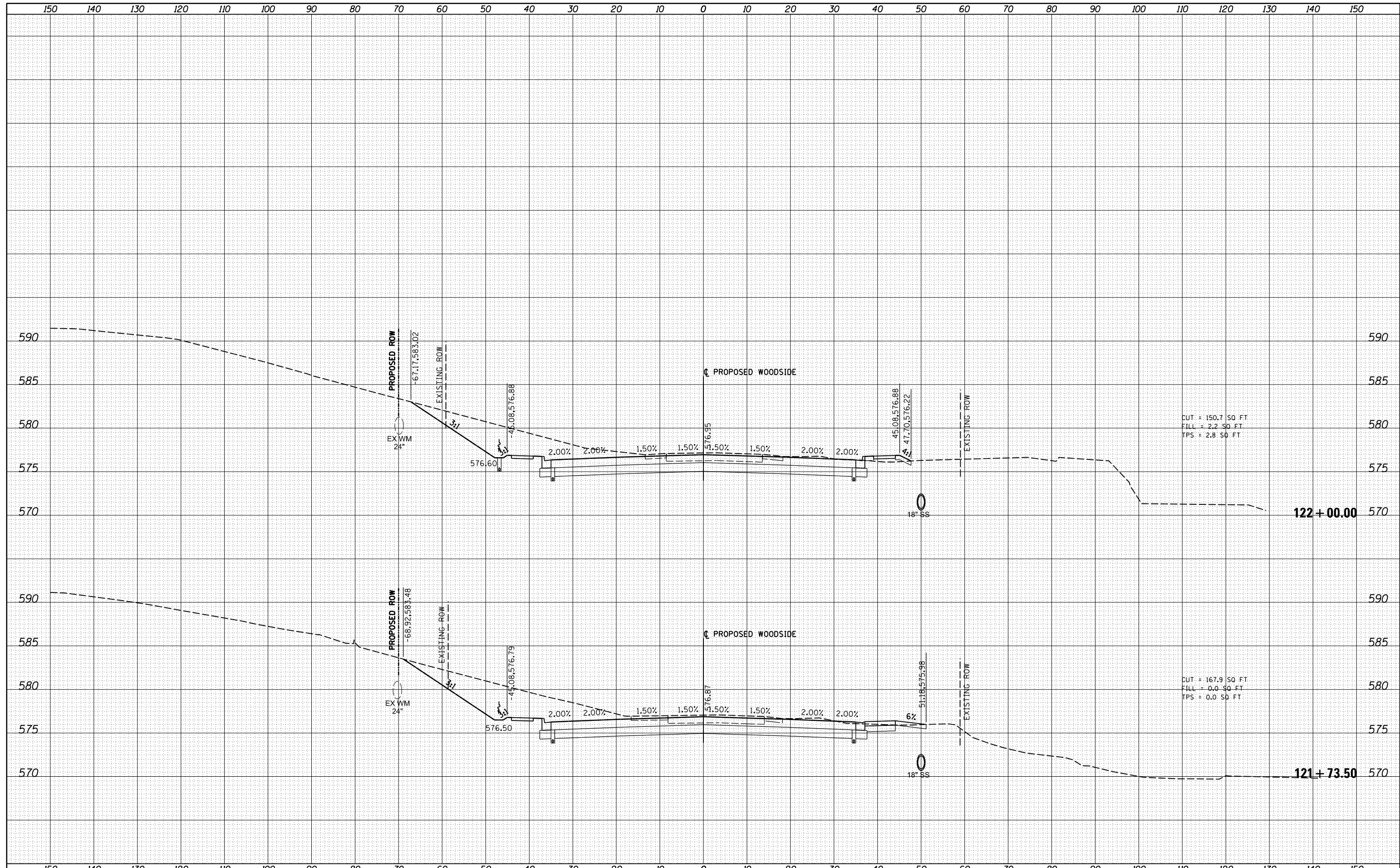
**WOODSIDE ROAD
CROSS SECTIONS - PHASE 2**

SCALE: SHEET 24 OF 44 SHEETS STA. 121+00.00 TO STA. 121+43.00

F.A. RTE.	SECTION	COUNTY	TOTAL SHEETS	SHEET NO.
		SANGAMON	368	326
96S2002F		CONTRACT NO. 93671		

FINAL SURVEY NO.	SURVEYED AREAS CHECKED
PLOTTED TEMPLATE	AREAS CHECKED
NOTE BOOK	AREAS CHECKED
BY	DATE

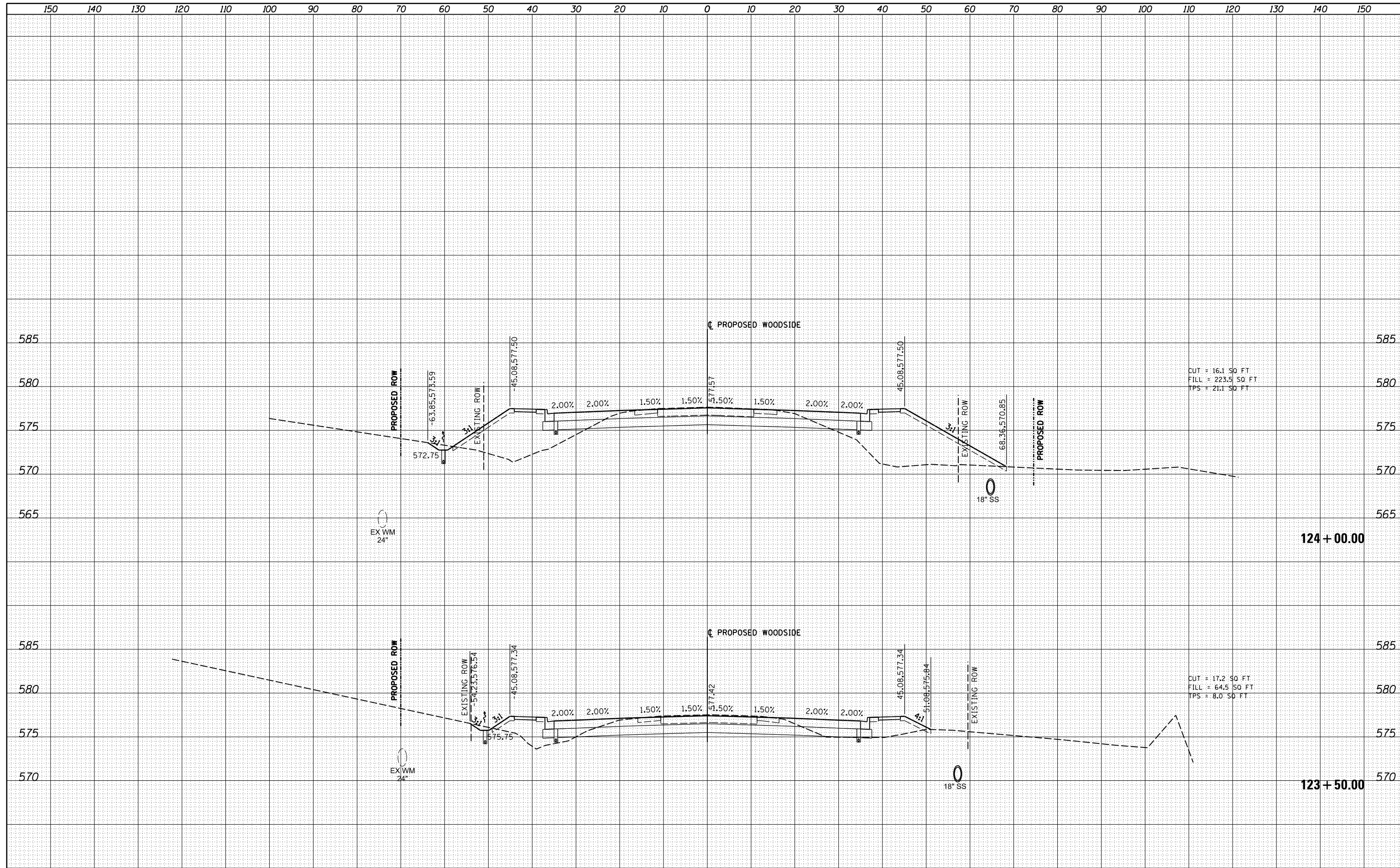
ORIGINAL SURVEY NO.	SURVEYED AREAS CHECKED
PLOTTED TEMPLATE	AREAS CHECKED
NOTE BOOK	AREAS CHECKED
BY	DATE



FILE NAME =	USER NAME = Johns00944	DESIGNED -	REVISIED -	STATE OF ILLINOIS DEPARTMENT OF TRANSPORTATION	WOODSIDE ROAD CROSS SECTIONS - PHASE 2			F.A. RTE.	SECTION	COUNTY	TOTAL SHEETS	SHEET NO.
I:\96jobs\96S2002F\CADD\Road\Sheet\FC-3-Woods	dePH2.dgn	DRAWN -	REVISIED -		96S2002F	SANGAMON	368	327				
XS.SHEET_temporary_model_name_25	PLOT SCALE = 20.0000' / in.	CHECKED -	REVISIED -		CONTRACT NO. 93671			ILLINOIS FED. AID PROJECT 6				
	PLOT DATE = 10/26/2022	DATE = 10/26/2022	REVISIED -		SCALE:	SHEET 25 OF 44 SHEETS	STA. 121+73.50 TO STA. 122+00.00	07-00164-04-FP, 07-00090-08-FP				

FINAL SURVEY NO.	SURVEYED	DATE
NOTE BOOK	PLOTTED	
AREAS CHECKED	TEMPLATE	
	AREAS CHECKED	

ORIGINAL SURVEY NO.	SURVEYED	DATE
	PLOTTED	
	TEMPLATE	
	AREAS CHECKED	



FILE NAME = I:\96jobs\96S2002F\CADD\Road\Sheet\FC-3-Woods dePH2.dgn
 X5.SHEET_temporary_model_name_27

USER NAME = Johns00944	DESIGNED -	REVISD -
	DRAWN -	REVISD -
PLOT SCALE = 20.0000' / in.	CHECKED -	REVISD -
PLOT DATE = 10/26/2022	DATE - 10/26/2022	REVISD -

**STATE OF ILLINOIS
DEPARTMENT OF TRANSPORTATION**

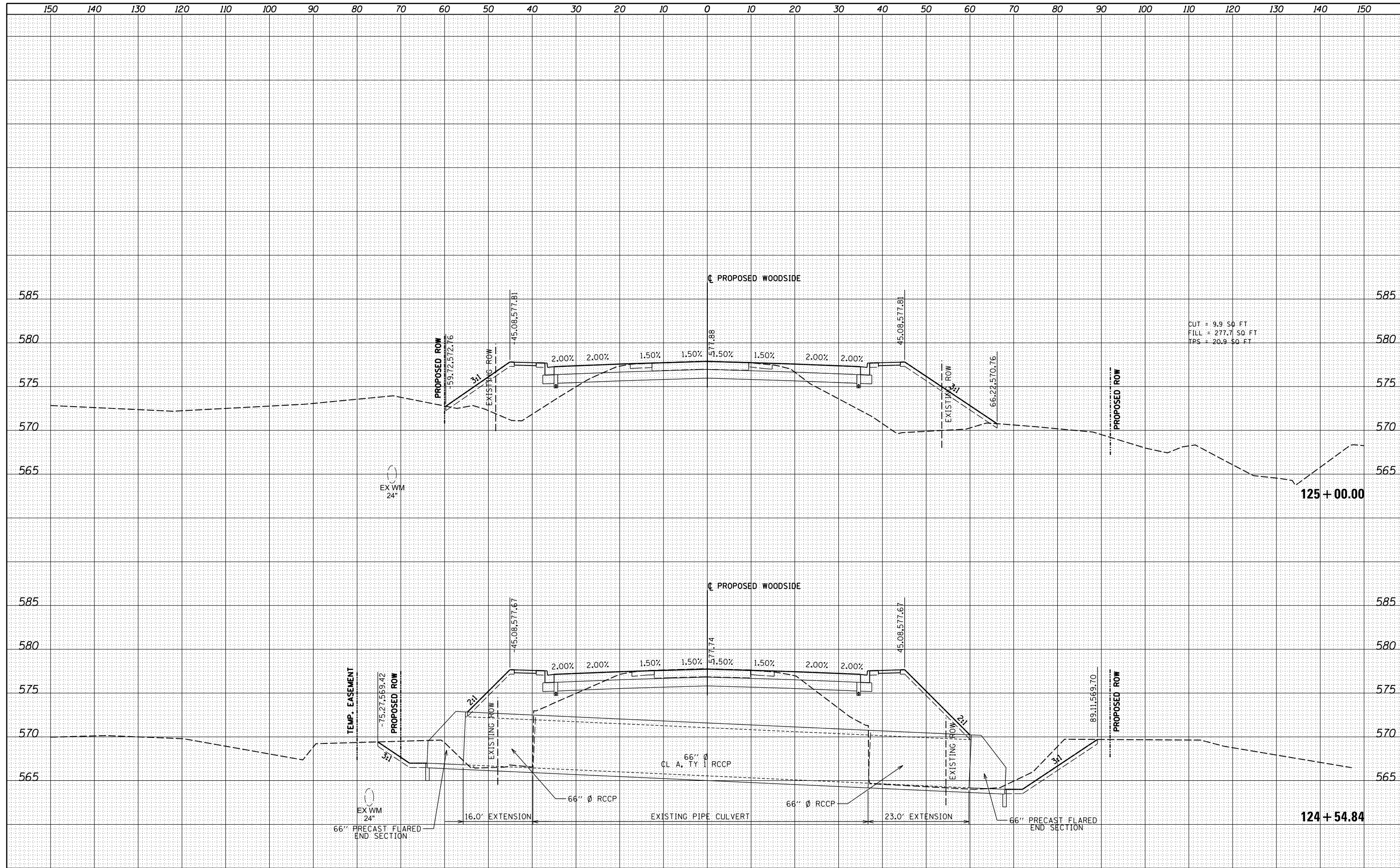
**WOODSIDE ROAD
CROSS SECTIONS - PHASE 2**

SCALE: SHEET 27 OF 44 SHEETS STA. 123+50.00 TO STA. 124+00.00

F.A. RTE.	SECTION	COUNTY	TOTAL SHEETS	SHEET NO.
		SANGAMON	368	329
96S2002F		CONTRACT NO. 93671		

FINAL SURVEY	SURVEYED	DATE
NOTE BOOK	PLOTTED	BY
NO.	TEMPLATE	
	AREAS CHECKED	
	AREAS CHECKED	

ORIGINAL SURVEY	SURVEYED	DATE
NOTE BOOK	PLOTTED	BY
NO.	TEMPLATE	
	AREAS CHECKED	
	AREAS CHECKED	



CUT = 9.9 SO FT
 FILL = 277.7 SO FT
 TPS = 20.9 SO FT

FILE NAME = I:\96jobs\96S2002F\CADD\Road\Sheet\FC-3-WoodsidePH2.dgn
 X5.SHEET_temporary_model_name.28

USER NAME = Johns00944	DESIGNED -	REVISD -
PLOT SCALE = 20.0000' / in.	DRAWN -	REVISD -
PLOT DATE = 10/26/2022	CHECKED -	REVISD -
	DATE = 10/26/2022	REVISD -

**STATE OF ILLINOIS
 DEPARTMENT OF TRANSPORTATION**

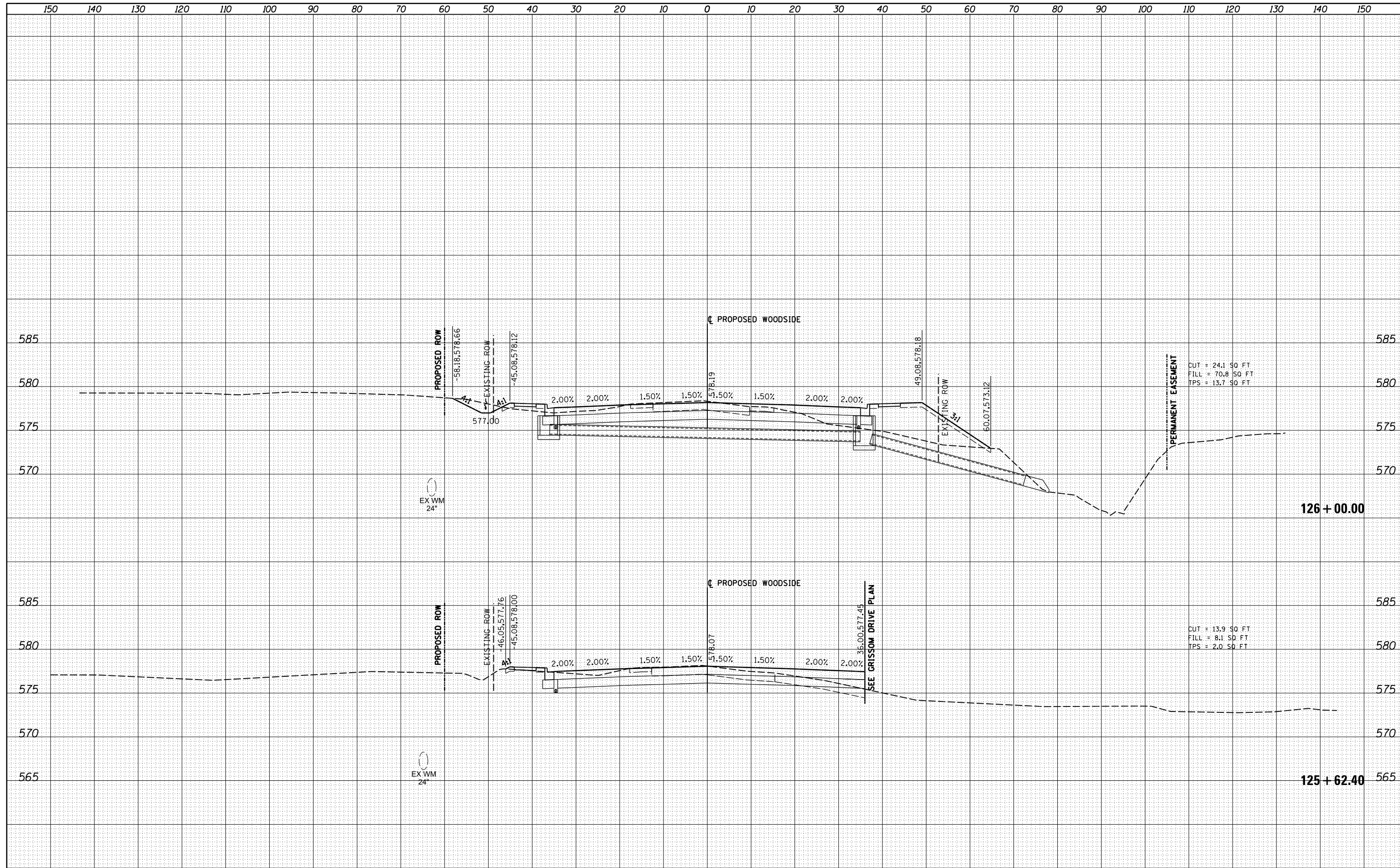
**WOODSIDE ROAD
 CROSS SECTIONS - PHASE 2**

SCALE: SHEET 28 OF 44 SHEETS STA. 124+54.84 TO STA. 125+00.00

F.A. RTE.	SECTION	COUNTY	TOTAL SHEETS	SHEET NO.
		SANGAMON	368	330
	96S2002F		CONTRACT NO.	93671
ILLINOIS FED. AID PROJECT 6 07-00164-04-FP, 07-00090-08-FP				

FINAL SURVEY	SURVEYED	DATE
NOTE BOOK	PLOTTED	BY
NO.	TEMPLATE	
	AREAS CHECKED	
	AREAS CHECKED	

ORIGINAL SURVEY	SURVEYED	DATE
NOTE BOOK	PLOTTED	BY
NO.	TEMPLATE	
	AREAS CHECKED	
	AREAS CHECKED	



FILE NAME = I:\96jobs\96S2002F\CADD\Road\Sheet\FC-3-Woods\dePH2.dgn
 X5.SHEET_temporary_model_name_29

USER NAME = Johns00944	DESIGNED -	REVISED -
	DRAWN -	REVISED -
PLOT SCALE = 20.0000' / in.	CHECKED -	REVISED -
PLOT DATE = 10/26/2022	DATE - 10/26/2022	REVISED -

**STATE OF ILLINOIS
DEPARTMENT OF TRANSPORTATION**

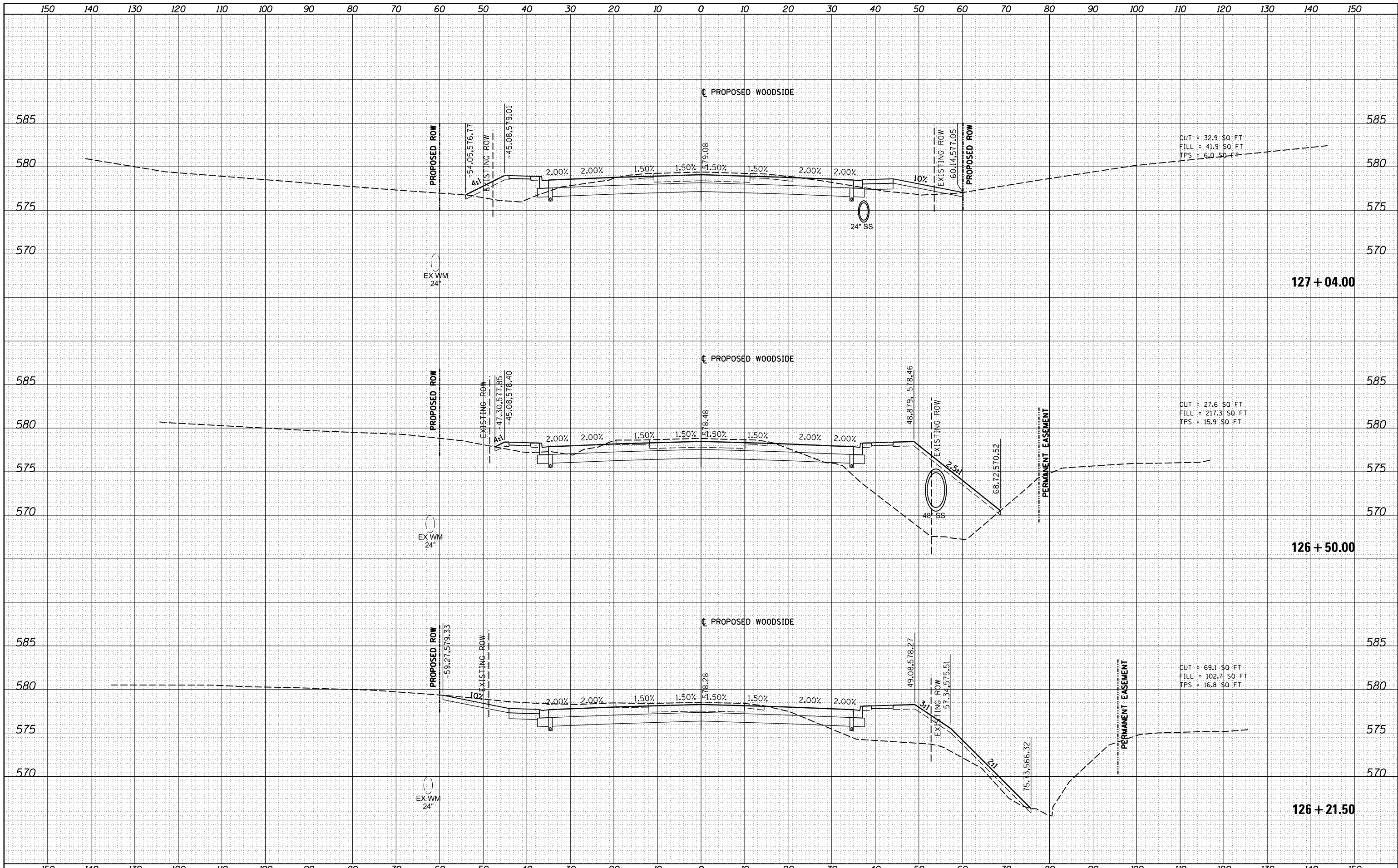
**WOODSIDE ROAD
CROSS SECTIONS - PHASE 2**

SCALE: SHEET 29 OF 44 SHEETS STA. 125+62.40 TO STA. 126+00.00

F.A. RTE.	SECTION	COUNTY	TOTAL SHEETS	SHEET NO.
		SANGAMON	368	331
	96S2002F		CONTRACT NO.	93671

DATE	
BY	
SURVEYED	
PLOTTED	
TEMPLATE	
AREAS CHECKED	
FINAL SURVEY	
NOTE BOOK	
NO.	

DATE	
BY	
SURVEYED	
PLOTTED	
TEMPLATE	
AREAS CHECKED	
ORIGINAL SURVEY	
NOTE BOOK	
NO.	



FILE NAME = I:\96jobs\96S2002F\CADD\Road\Sheet\FC-3-Woods
 USER NAME = johns00944
 dePH2.dgn
 PLOT SCALE = 20.0000' / in.
 PLOT DATE = 4/28/2023

DESIGNED -
 DRAWN -
 CHECKED -
 DATE - 10/26/2022

REVISED -
 REVISED -
 REVISED -
 REVISED -

**STATE OF ILLINOIS
 DEPARTMENT OF TRANSPORTATION**

**WOODSIDE ROAD
 CROSS SECTIONS - PHASE 2**

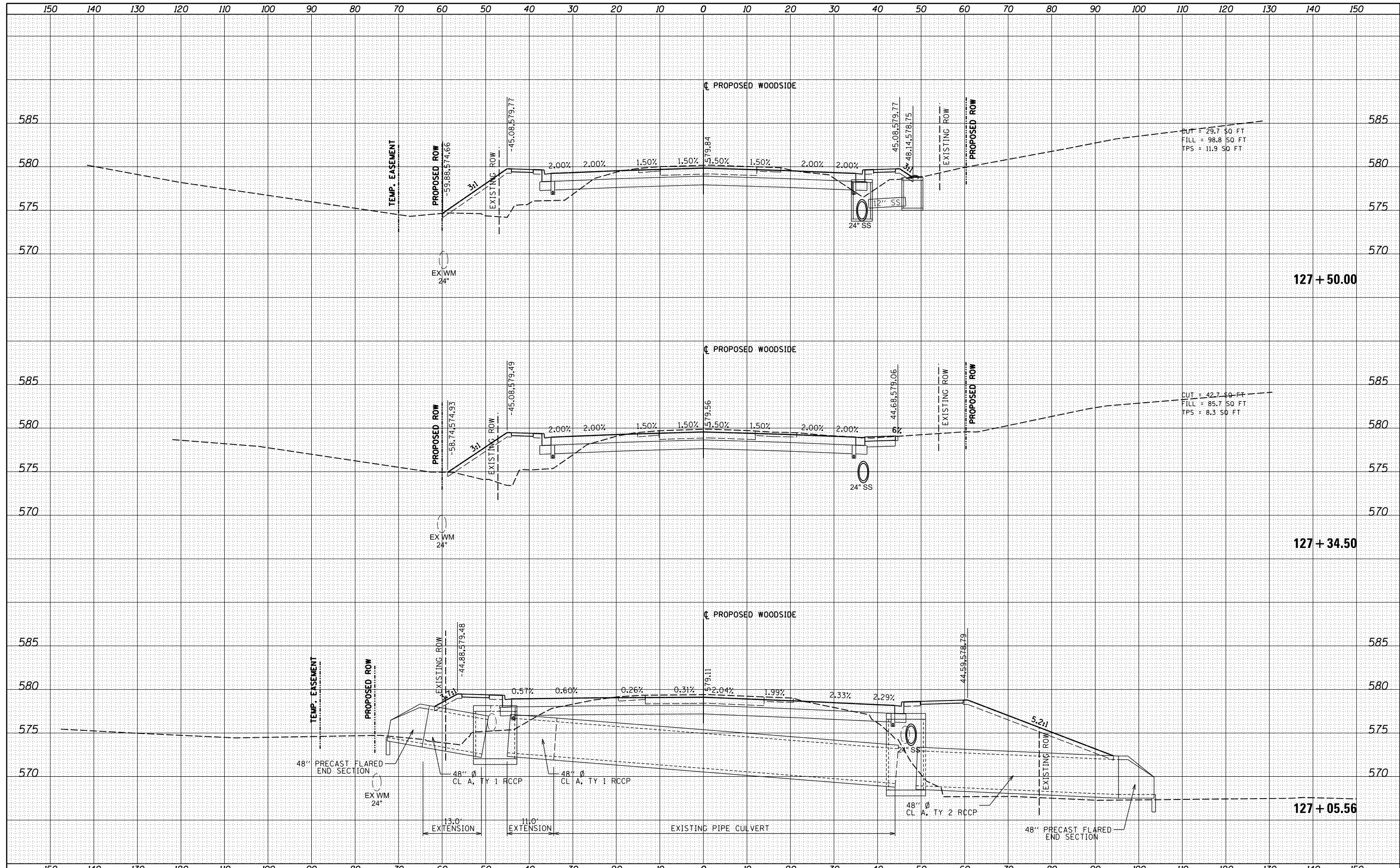
SCALE: SHEET 30 OF 44 SHEETS STA. 126+21.50 TO STA. 127+04.00

F.A. RTE.	SECTION	COUNTY	TOTAL SHEETS	SHEET NO.
		SANGAMON	368	332
96S2002F			CONTRACT NO. 93671	

ILLINOIS FED. AID PROJECT 6
 07-00164-04-FP, 07-00090-08-FP

DATE	
BY	
SURVEYED	
PLOTTED	
TEMPLATE	
AREAS	
CHECKED	
FINAL	
NO.	

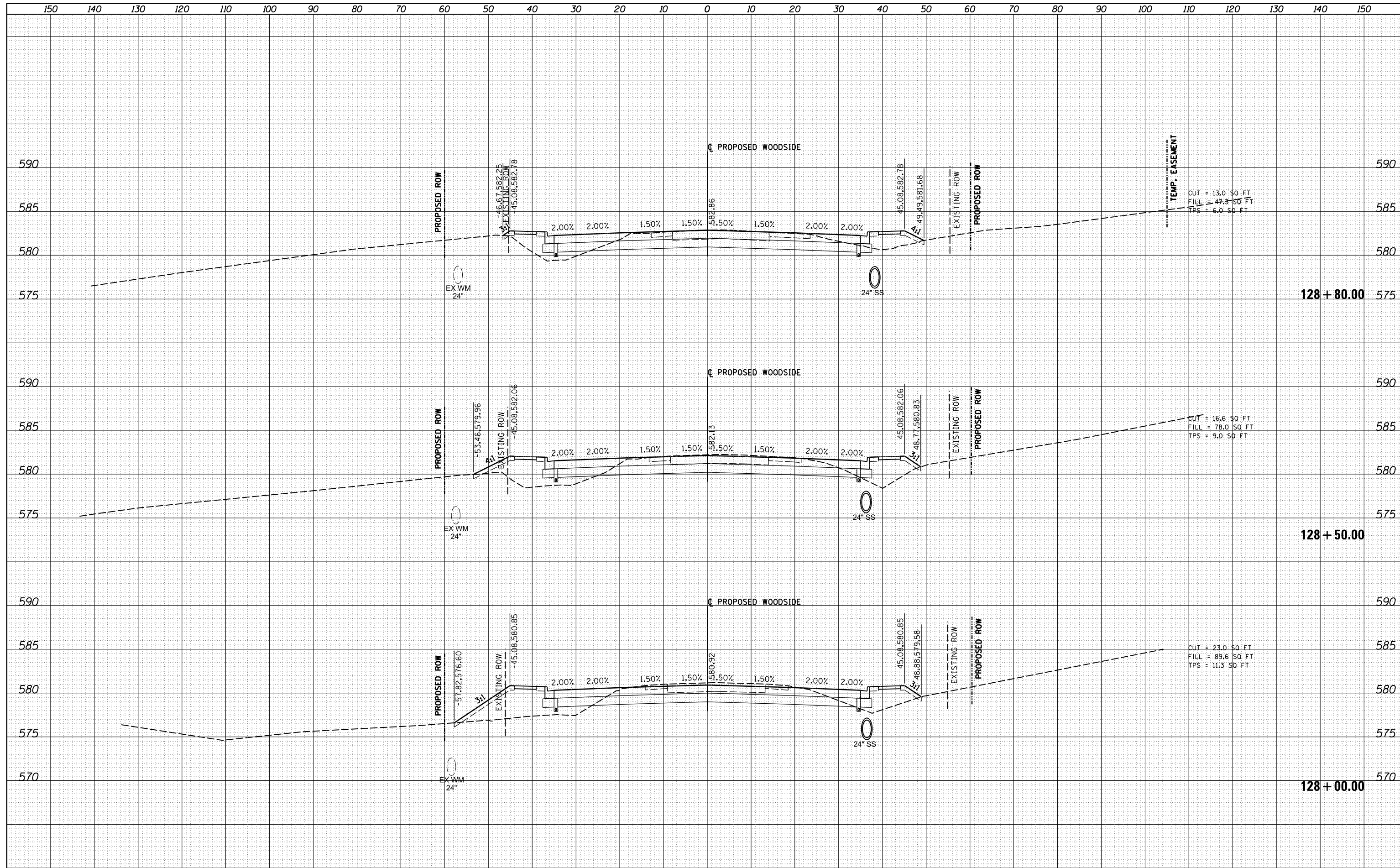
DATE	
BY	
SURVEYED	
PLOTTED	
TEMPLATE	
AREAS	
CHECKED	
ORIGINAL	
NO.	



FILE NAME =	USER NAME = Johns00944	DESIGNED -	REVISED -	STATE OF ILLINOIS DEPARTMENT OF TRANSPORTATION				WOODSIDE ROAD CROSS SECTIONS - PHASE 2		F.A. RTE.	SECTION	COUNTY	TOTAL SHEETS	SHEET NO.
It:\96\jobs\96S2002F\CADD\Road\Sheet\FC-3-WoodsidePH2.dgn	DRAWN -	REVISED -	REVISED -							96S2002F		SANGAMON	368	333
PLOT SCALE = 20.0000' / in.	CHECKED -	REVISED -	REVISED -					CONTRACT NO. 93671						
PLOT DATE = 10/26/2022	DATE - 10/26/2022	REVISED -	REVISED -					ILLINOIS FED. AID PROJECT 6						
XS.SHEET_temporary_model_name_31				SCALE:	SHEET 31 OF 44 SHEETS		STA. 127+05.56 TO STA. 127+50.00		• 07-00164-04-FP, 07-00090-08-FP					

DATE	
BY	
SURVEYED	
PLOTTED	
TEMPLATE	
AREAS	
CHECKED	
FINAL	
NO.	

DATE	
BY	
SURVEYED	
PLOTTED	
TEMPLATE	
AREAS	
CHECKED	
ORIGINAL	
NO.	



FILE NAME =	USER NAME = Johns00944	DESIGNED -	REVISED -
It:\96jobs\96S2002F\CADD\Road\Sheet\FC-3-Woods	dePH2.dgn	DRAWN -	REVISED -
		CHECKED -	REVISED -
		DATE - 10/26/2022	REVISED -
XSHEET_temporary_model_name_32			

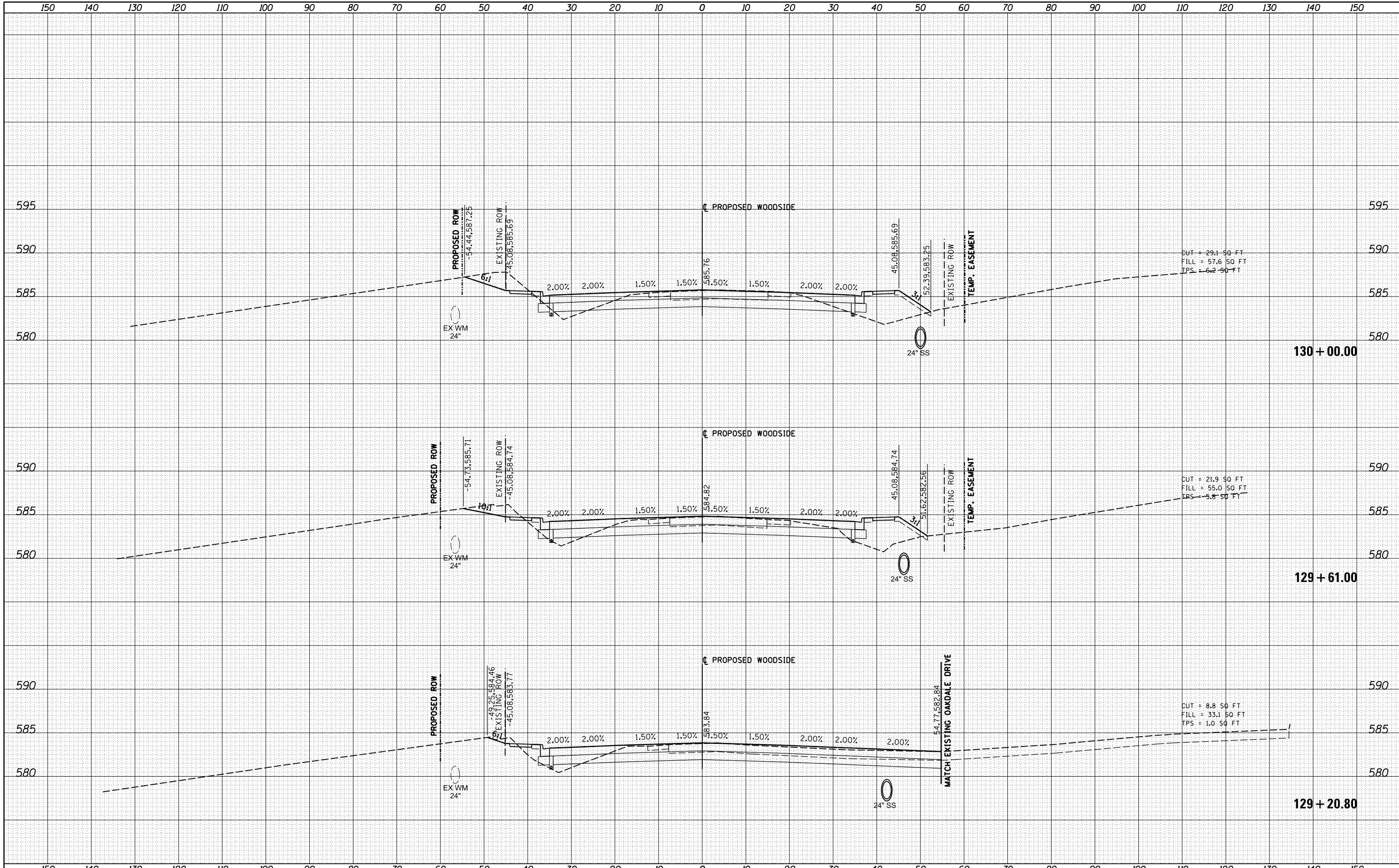
**STATE OF ILLINOIS
DEPARTMENT OF TRANSPORTATION**

WOODSIDE ROAD CROSS SECTIONS - PHASE 2			
SCALE:	SHEET 32 OF 44 SHEETS	STA. 128+00.00 TO STA. 128+80.00	

F.A. RTE.	SECTION	COUNTY	TOTAL SHEETS	SHEET NO.
		SANGAMON	368	334
	96S2002F		CONTRACT NO.	93671
ILLINOIS FED. AID PROJECT 6 • 07-00164-04-FP, 07-00090-08-FP				

BY	DATE

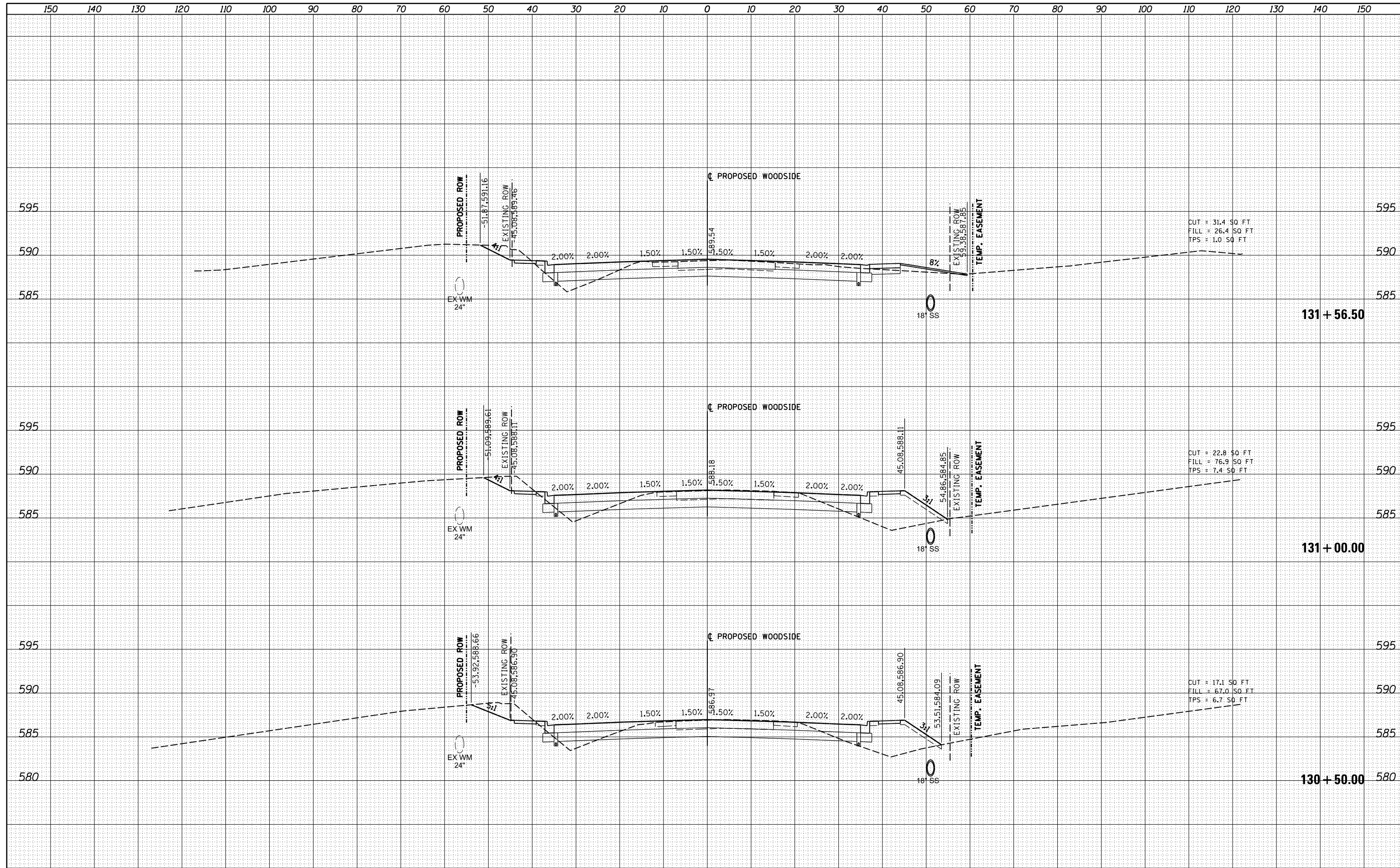
BY	DATE



FILE NAME =	USER NAME = Johns00944	DESIGNED -	REVISED -	STATE OF ILLINOIS DEPARTMENT OF TRANSPORTATION	WOODSIDE ROAD CROSS SECTIONS - PHASE 2				F.A. RTE.	SECTION	COUNTY	TOTAL SHEETS	SHEET NO.
It:\96\jobs\96S2002F\CADD\Road\Sheet\FC-3-Woods	dePH2.dgn	DRAWN -	REVISED -		96S2002F	.	SANGAMON	368	335				
XSHEET_temporary_model_name_33	PLOT SCALE = 20.0000' / in.	CHECKED -	REVISED -		CONTRACT NO. 93671								
	PLOT DATE = 10/26/2022	DATE - 10/26/2022	REVISED -		SCALE:	SHEET 33 OF 44 SHEETS	STA. 129+20.80 TO STA. 130+00.00	ILLINOIS FED. AID PROJECT 6 07-00164-04-FP, 07-00090-08-FP					

FINAL SURVEY	SURVEYED	BY	DATE
NOTE BOOK	PLOTTED		
NO.	AREAS CHECKED		

ORIGINAL SURVEY	SURVEYED	BY	DATE
NOTE BOOK	PLOTTED		
NO.	AREAS CHECKED		



FILE NAME = I:\96jobs\96S2002F\CADD\Road\Sheet\FC-3-WoodsidePH2.dgn
 X5.SHEET_temporary_model_name_34

USER NAME = Johns00944	DESIGNED -	REVISD -
PLOT SCALE = 20.0000' / in.	DRAWN -	REVISD -
PLOT DATE = 10/26/2022	CHECKED -	REVISD -
	DATE - 10/26/2022	REVISD -

**STATE OF ILLINOIS
DEPARTMENT OF TRANSPORTATION**

**WOODSIDE ROAD
CROSS SECTIONS - PHASE 2**

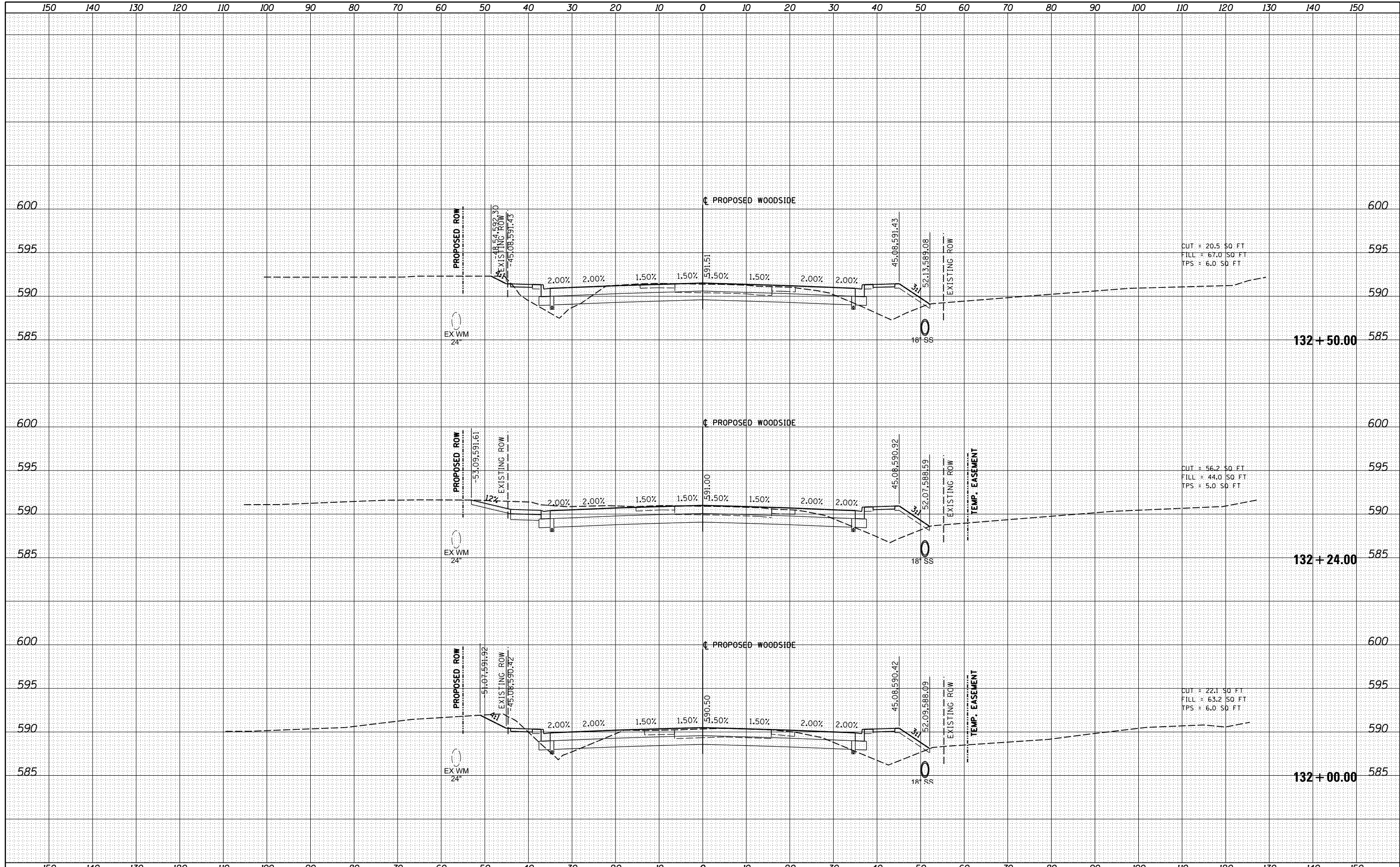
SCALE: SHEET 34 OF 44 SHEETS STA. 130+50.00 TO STA. 131+56.50

F.A. RTE.	SECTION	COUNTY	TOTAL SHEETS	SHEET NO.
		SANGAMON	368	336
96S2002F		CONTRACT NO.	93671	

ILLINOIS FED. AID PROJECT 6
 * 07-00164-04-FP, 07-00090-08-FP

FINAL SURVEY	SURVEYED	BY	DATE
NOTE BOOK	PLOTTED		
NO.	TEMPLATE		
	AREAS CHECKED		

ORIGINAL SURVEY	SURVEYED	BY	DATE
NOTE BOOK	PLOTTED		
NO.	TEMPLATE		
	AREAS CHECKED		



FILE NAME = I:\96jobs\96S2002F\CADD\Road\Sheet\FC-3-Woods
 USER NAME = johns00944
 PLOT SCALE = 20.0000' / in.
 PLOT DATE = 4/28/2023

DESIGNED -	REVISD -
DRAWN -	REVISD -
CHECKED -	REVISD -
DATE - 10/26/2022	REVISD -

DESIGNED -	REVISD -
DRAWN -	REVISD -
CHECKED -	REVISD -
DATE - 10/26/2022	REVISD -

**STATE OF ILLINOIS
DEPARTMENT OF TRANSPORTATION**

**WOODSIDE ROAD
CROSS SECTIONS - PHASE 2**

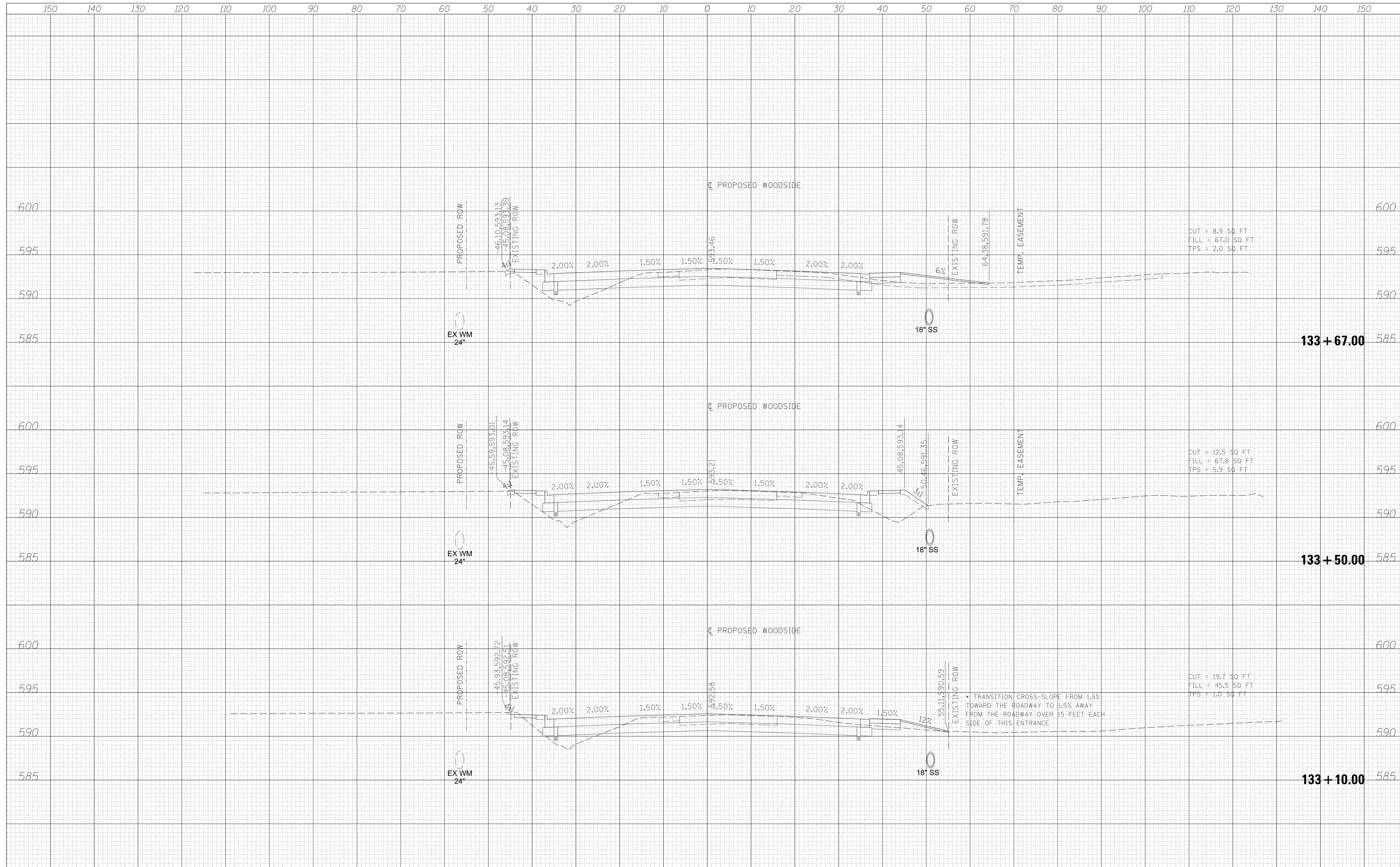
SCALE: SHEET 35 OF 44 SHEETS STA. 132+00.00 TO STA. 132+50.00

F.A. RTE.	SECTION	COUNTY	TOTAL SHEETS	SHEET NO.
		SANGAMON	368	337
96S2002F		CONTRACT NO.	93671	

ILLINOIS FED. AID PROJECT 6
 07-00164-04-FP, 07-00090-08-FP

FINAL SURVEY NO.	SURVEYED	DATE
NOTE BOOK	PLOTTED	BY
AREAS CHECKED	TEMPLATE	
	AREAS	
	CHECKED	

ORIGINAL SURVEY NO.	SURVEYED	DATE
NOTE BOOK	PLOTTED	BY
AREAS CHECKED	TEMPLATE	
	AREAS	
	CHECKED	



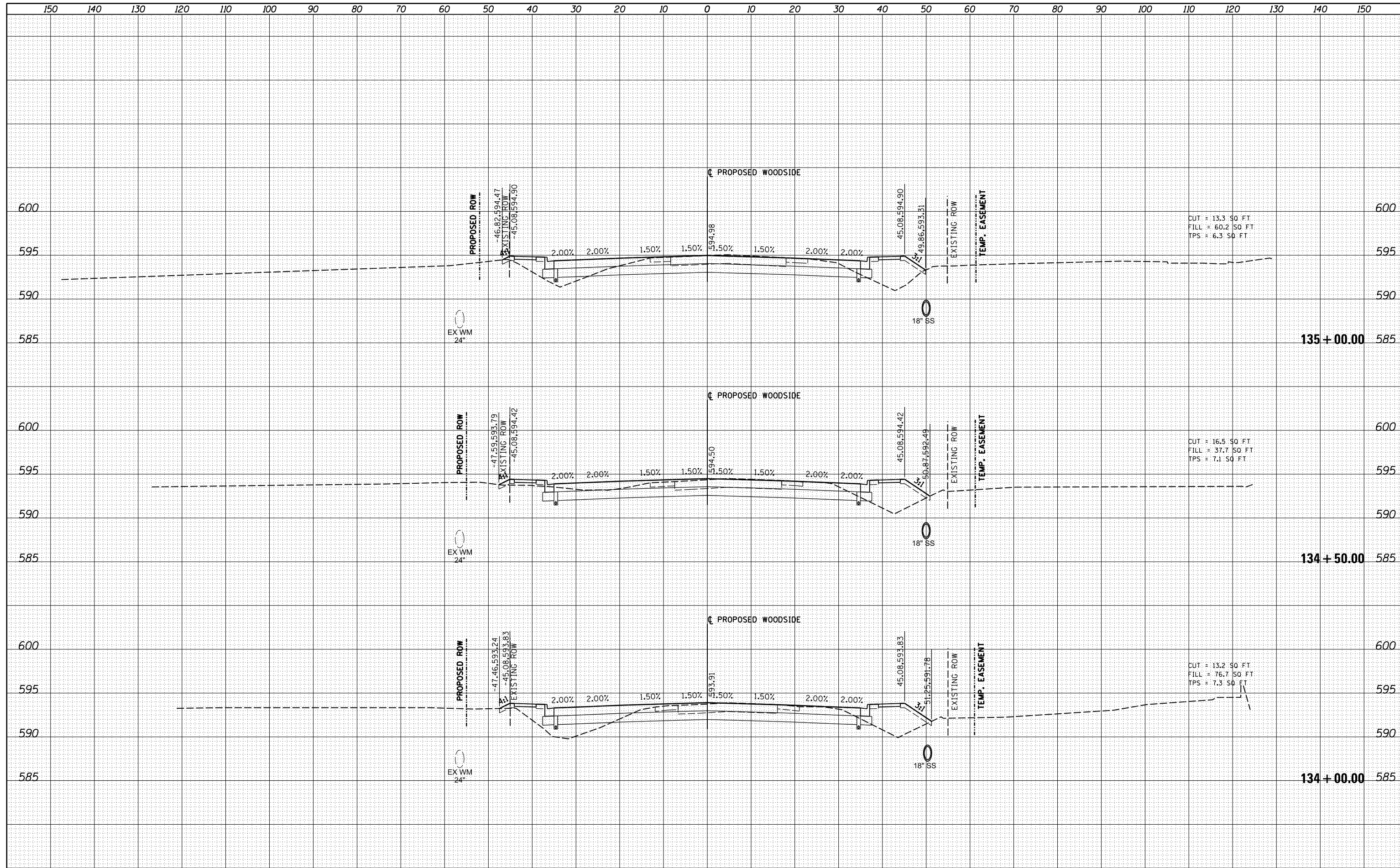
FILE NAME -	USER NAME = Herin01675	DESIGNED -	REVISED -
I:\96jobs\96S2002F\CADD\Road\Sheet\FC-3-WoodsidePH2.dgn		DRAWN -	REVISED -
		CHECKED -	REVISED -
XSHEET-temporary_model_name_36		DATE - 10/26/2022	REVISED -

**STATE OF ILLINOIS
DEPARTMENT OF TRANSPORTATION**

WOODSIDE ROAD CROSS SECTIONS - PHASE 2		F.A. RTE.	SECTION	COUNTY	TOTAL SHEETS	SHEET NO.
				SANGAMON	368	338
SCALE:		SHEET 36 OF 44 SHEETS	STA. 133+10.00 TO STA. 133+67.00	ILLINOIS FED. AID PROJECT 6 CONTRACT NO. 93671		

FINAL SURVEY	SURVEYED	BY	DATE
NOTE BOOK	PLOTTED		
NO.	TEMPLATE		
	AREAS CHECKED		

ORIGINAL SURVEY	SURVEYED	BY	DATE
NOTE BOOK	PLOTTED		
NO.	TEMPLATE		
	AREAS CHECKED		

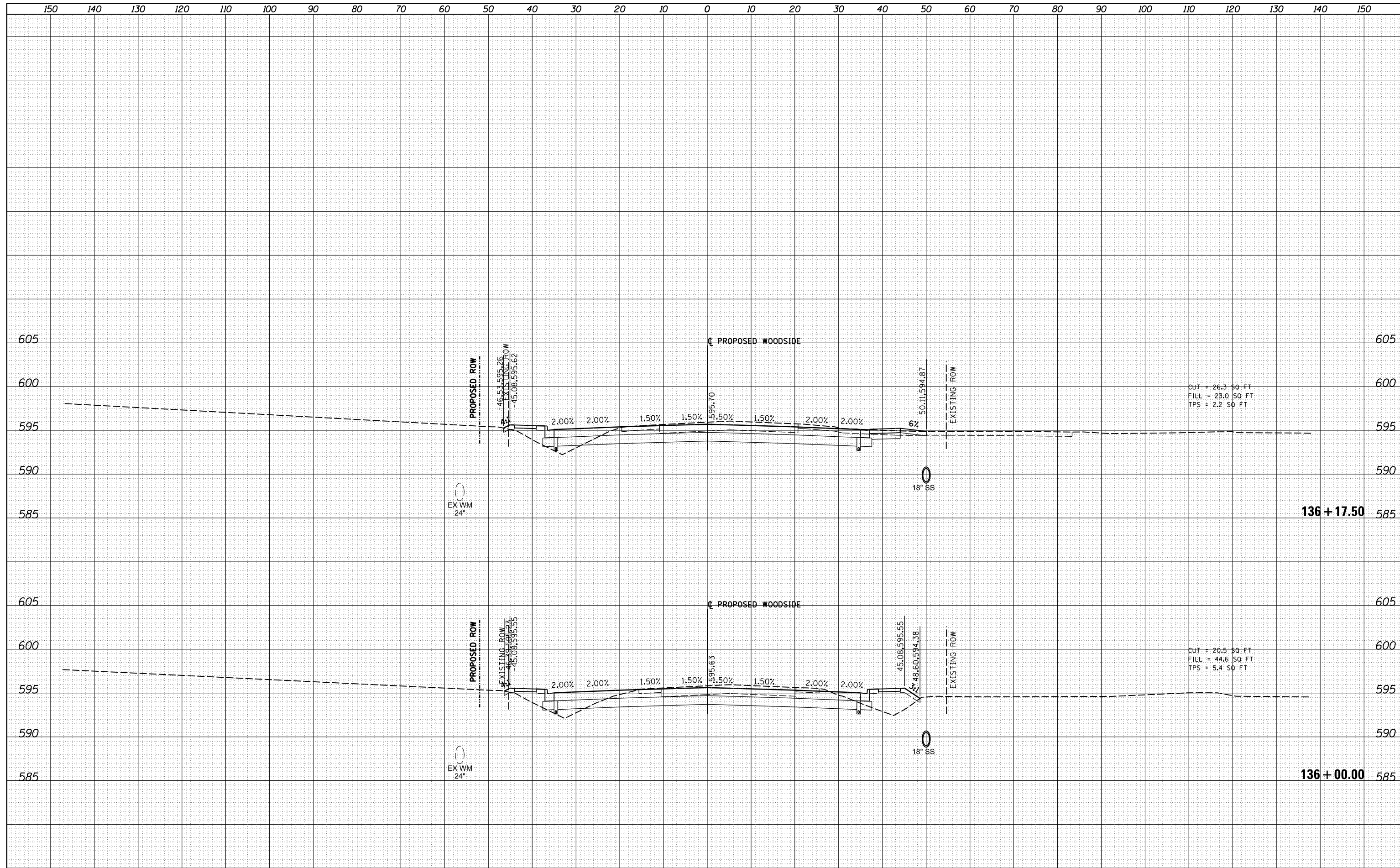


FILE NAME =	USER NAME = Johns00944	DESIGNED -	REVISED -	STATE OF ILLINOIS DEPARTMENT OF TRANSPORTATION	WOODSIDE ROAD CROSS SECTIONS - PHASE 2		F.A. RTE.	SECTION	COUNTY	TOTAL SHEETS	SHEET NO.
It:\96jobs\96S2002F\CADD\Road\Sheet\FC-3-Woods	dePH2.dgn	DRAWN -	REVISED -		96S2002F	SANGAMON	368	339			
XS.SHEET_temporary_model_name_37	PLOT SCALE = 20.0000' / in.	CHECKED -	REVISED -		SCALE:		SHEET 37 OF 44 SHEETS	CONTRACT NO. 93671			
	PLOT DATE = 10/26/2022	DATE = 10/26/2022	REVISED -		STA. 134+00.00 TO STA. 134+62.50		ILLINOIS FED. AID PROJECT 6				

• 07-00164-04-FP, 07-00090-08-FP

FINAL SURVEY	SURVEYED	DATE
NOTE BOOK	PLOTTED	BY
NO.	TEMPLATE	
	AREAS CHECKED	
	AREAS CHECKED	

ORIGINAL SURVEY	SURVEYED	DATE
NOTE BOOK	PLOTTED	BY
NO.	TEMPLATE	
	AREAS CHECKED	
	AREAS CHECKED	



FILE NAME = I:\96jobs\96S2002F\CADD\Road\Sheet\FC-3-Woods
 XS.SHEET_temporary_model_name_39

USER NAME = Johns00944	DESIGNED -	REVISD -
dePH2.dgn	DRAWN -	REVISD -
PLOT SCALE = 20.0000' / in.	CHECKED -	REVISD -
PLOT DATE = 10/26/2022	DATE - 10/26/2022	REVISD -

**STATE OF ILLINOIS
DEPARTMENT OF TRANSPORTATION**

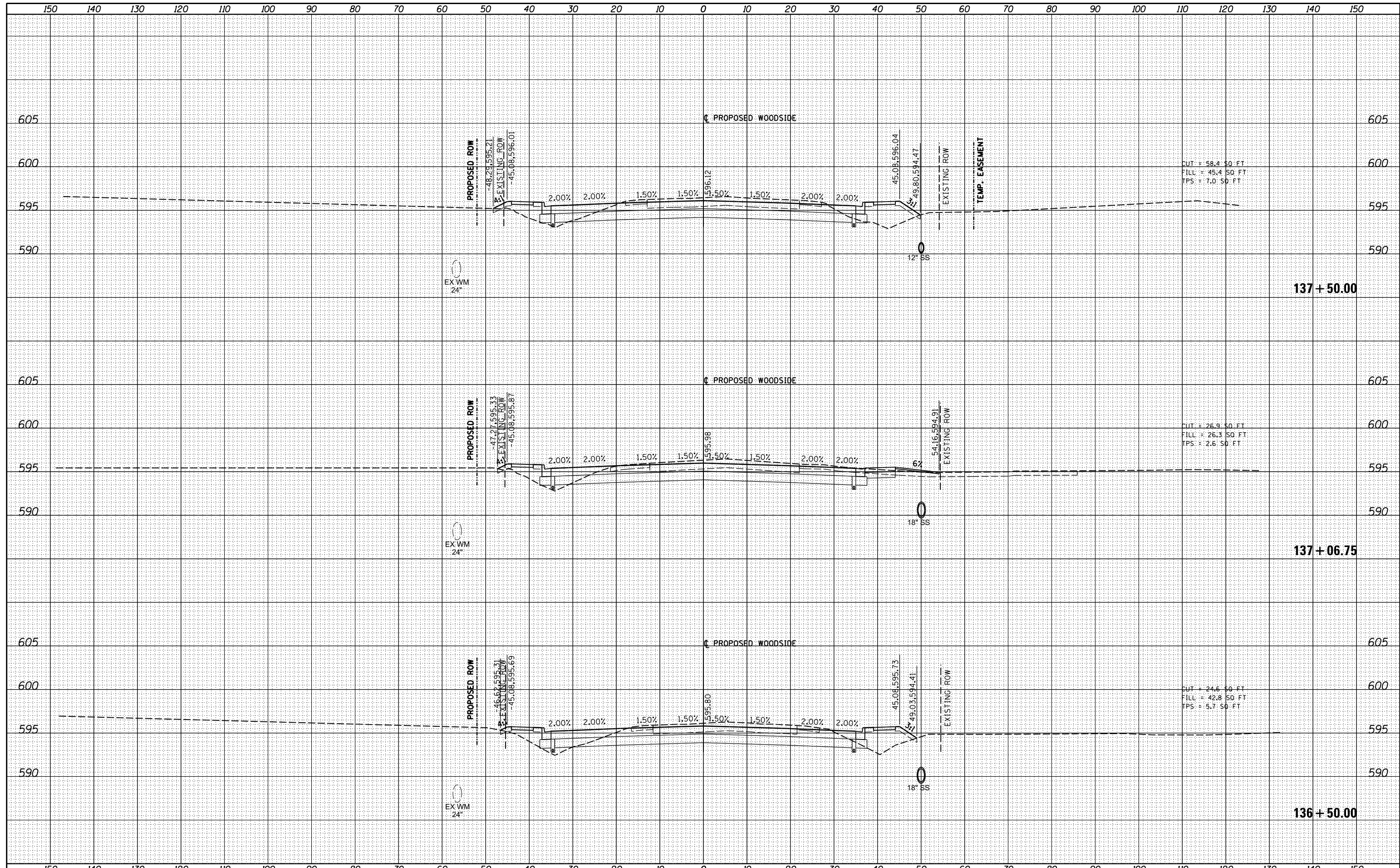
**WOODSIDE ROAD
CROSS SECTIONS - PHASE 2**

SCALE: SHEET 39 OF 44 SHEETS STA. 136+00.00 TO STA. 136+17.50

F.A. RTE.	SECTION	COUNTY	TOTAL SHEETS	SHEET NO.
		SANGAMON	368	341
96S2002F		CONTRACT NO.	93671	

DATE	
BY	
FINAL SURVEY	SURVEYED
NOTE BOOK	PLOTTED
NO.	TEMPLATE
	AREAS CHECKED

DATE	
BY	
ORIGINAL SURVEY	SURVEYED
NOTE BOOK	PLOTTED
NO.	TEMPLATE
	AREAS CHECKED



FILE NAME = I:\96jobs\96S2002F\CADD\Road\Sheet\FC-3-WoodsidePH2.dgn
 X5.SHEET_temporary_model_name_40

USER NAME = John00944	DESIGNED -	REVISÉ -
	DRAWN -	REVISÉ -
PLOT SCALE = 20.0000' / in.	CHECKED -	REVISÉ -
PLOT DATE = 10/26/2022	DATE - 10/26/2022	REVISÉ -

**STATE OF ILLINOIS
DEPARTMENT OF TRANSPORTATION**

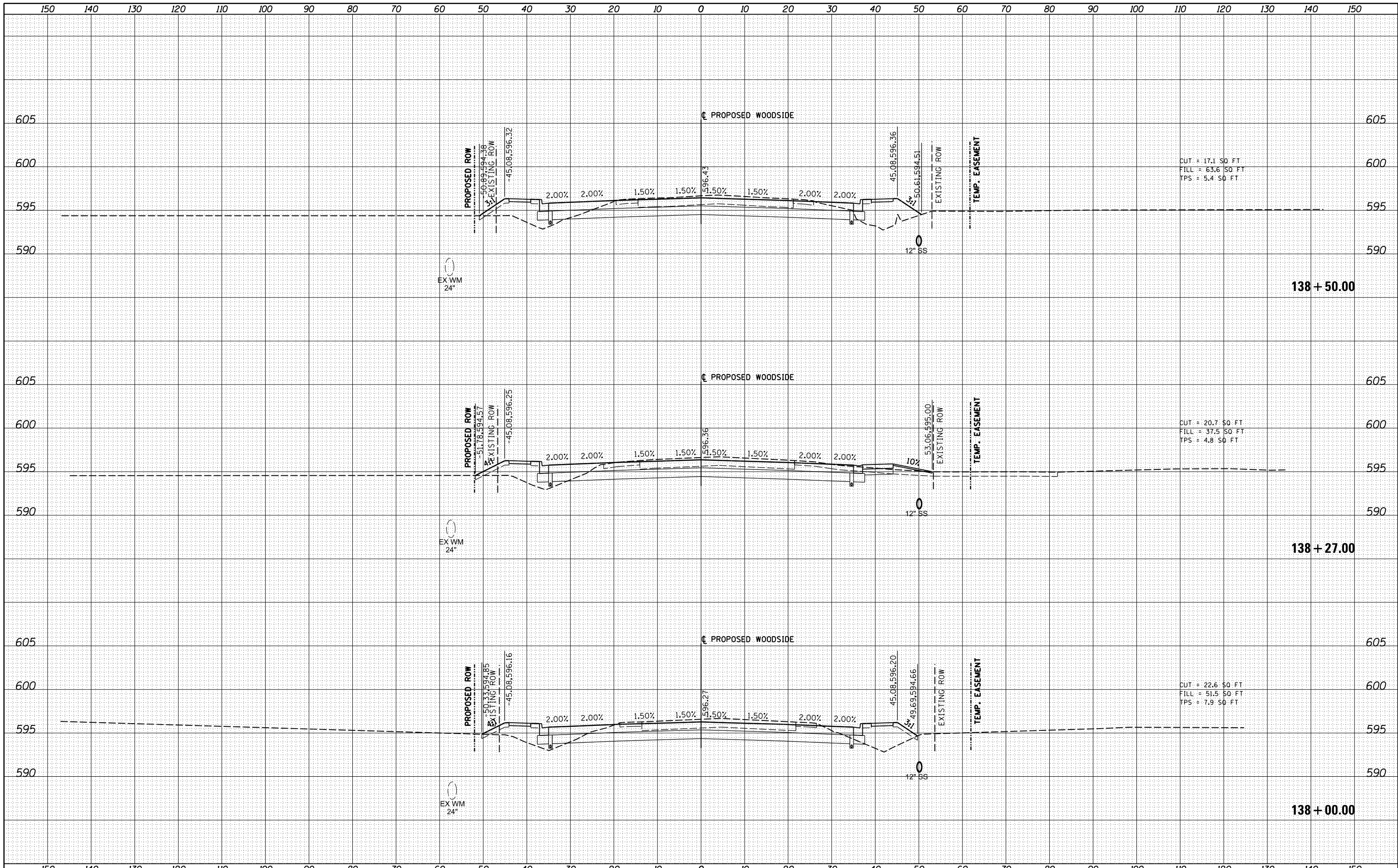
**WOODSIDE ROAD
CROSS SECTIONS - PHASE 2**

SCALE: SHEET 40 OF 44 SHEETS STA. 136+50.00 TO STA. 137+50.00

F.A. RTE.	SECTION	COUNTY	TOTAL SHEETS	SHEET NO.
		SANGAMON	368	342
	96S2002F		CONTRACT NO. 93671	

DATE	BY
FINAL SURVEY	SURVEYED
NOTE BOOK	PLOTTED
NO.	AREAS CHECKED

DATE	BY
ORIGINAL SURVEY	SURVEYED
NOTE BOOK	PLOTTED
NO.	AREAS CHECKED

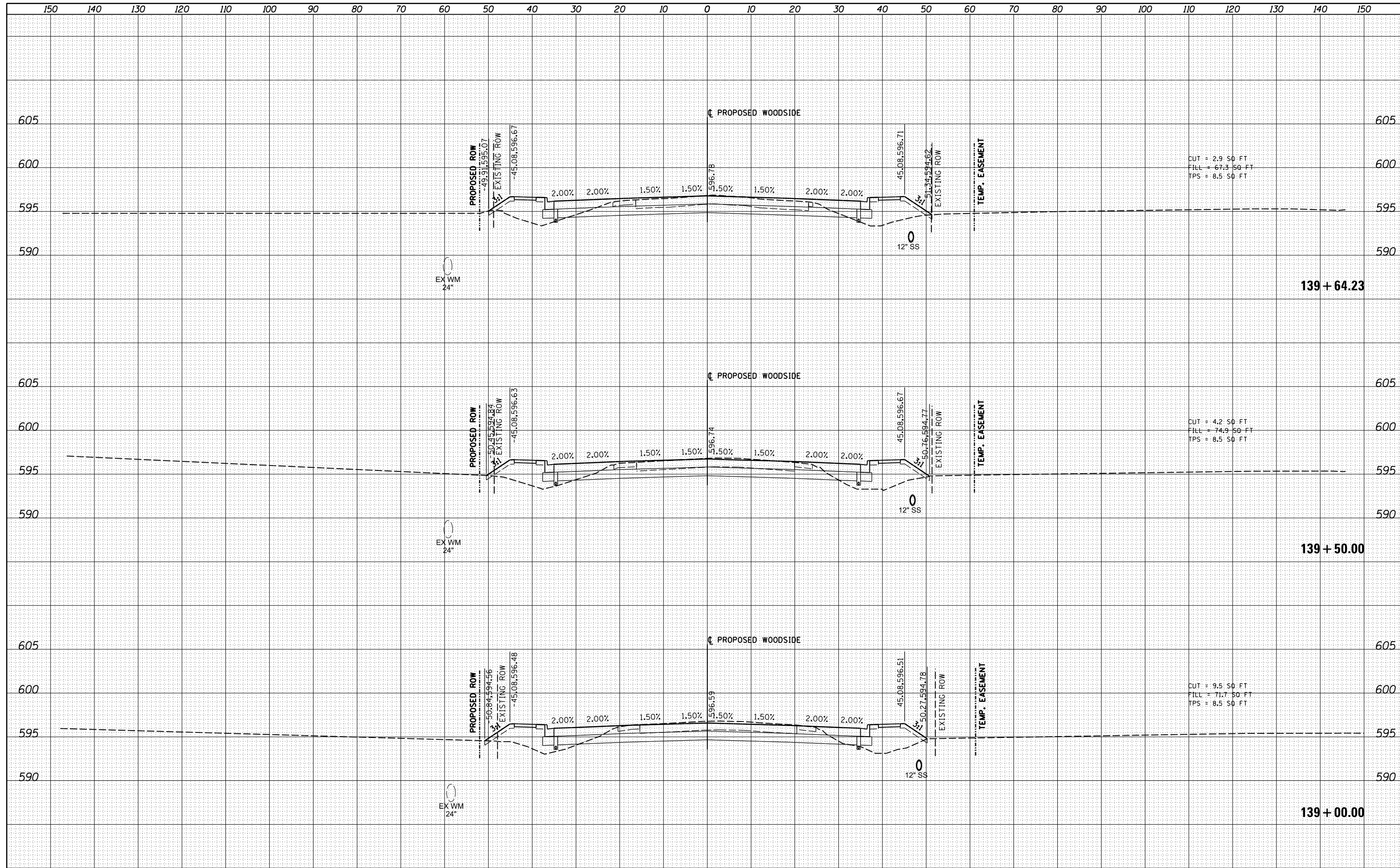


FILE NAME =	USER NAME = Johns00944	DESIGNED -	REVISED -	STATE OF ILLINOIS DEPARTMENT OF TRANSPORTATION	WOODSIDE ROAD CROSS SECTIONS - PHASE 2			F.A. RTE.	SECTION	COUNTY	TOTAL SHEETS	SHEET NO.
I:\96jobs\96S2002F\CADD\Road\Sheet\FC-3-Woods	dePH2.dgn	DRAWN -	REVISED -		96S2002F	SANGAMON	368	343				
XSHEET_temporary_model_name_41		CHECKED -	REVISED -		CONTRACT NO. 93671							
		DATE - 10/26/2022	REVISED -		ILLINOIS FED. AID PROJECT 6							
				SCALE:			SHEET 41 OF 44 SHEETS			STA. 138+00.00 TO STA. 138+50.00		

• 07-00164-04-FP, 07-00090-08-FP

DATE	
BY	
SURVEYED	
PLOTTED	
TEMPLATE	
NOTE BOOK	
AREAS CHECKED	
NO.	

DATE	
BY	
SURVEYED	
PLOTTED	
TEMPLATE	
NOTE BOOK	
AREAS CHECKED	
NO.	



FILE NAME = I:\96\jobs\96S2002F\CADD\Road\Sheet\FC-3-Woods
 USER NAME = Johns00944
 PLOT SCALE = 20.0000' / in.
 PLOT DATE = 10/26/2022

DESIGNED -	REVISIED -
DRAWN -	REVISIED -
CHECKED -	REVISIED -
DATE - 10/26/2022	REVISIED -

**STATE OF ILLINOIS
 DEPARTMENT OF TRANSPORTATION**

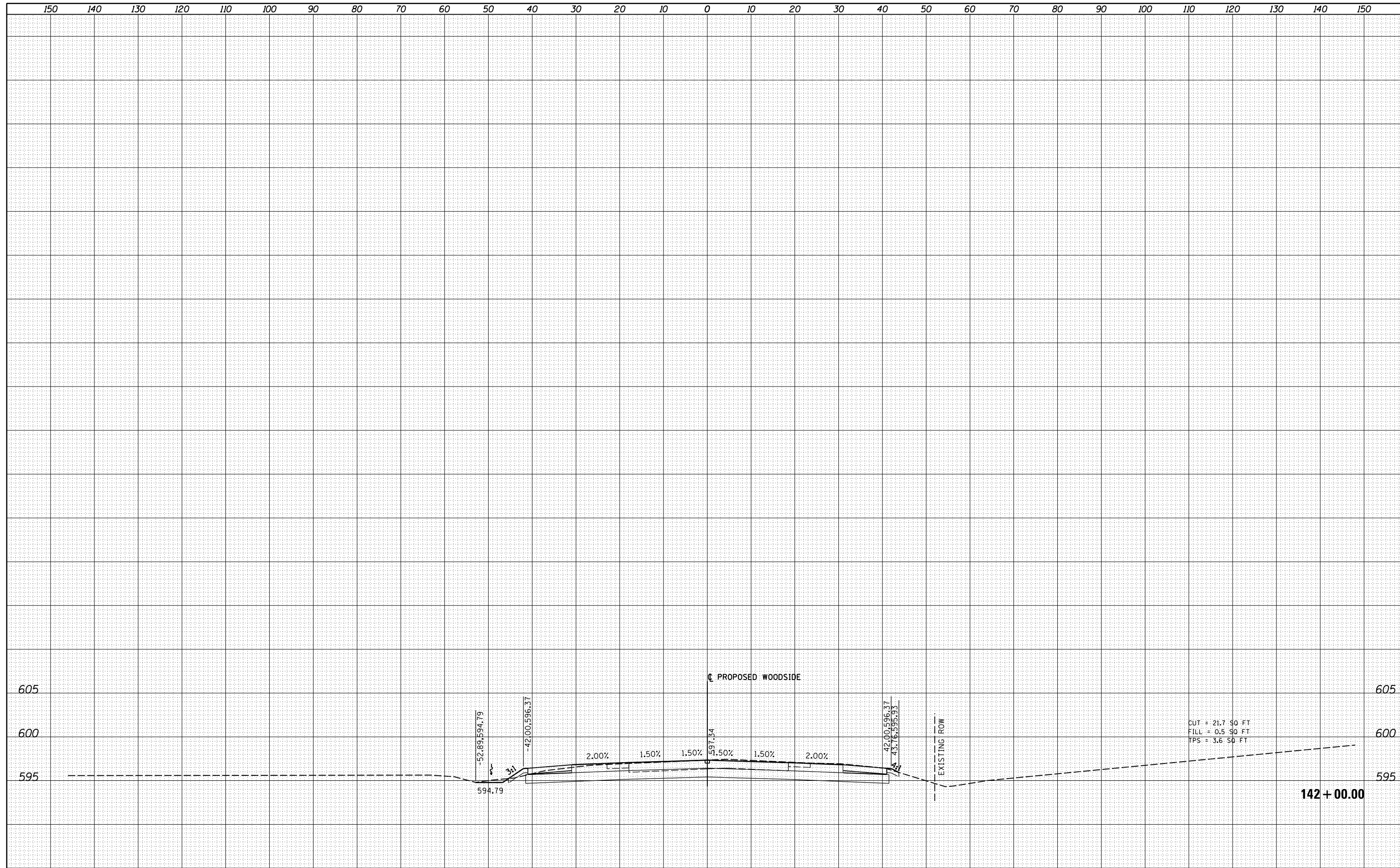
**WOODSIDE ROAD
 CROSS SECTIONS - PHASE 2**

SCALE: SHEET 42 OF 44 SHEETS STA. 139+00.00 TO STA. 139+64.23

F.A. RTE.	SECTION	COUNTY	TOTAL SHEETS	SHEET NO.
		SANGAMON	368	344
	96S2002F		CONTRACT NO.	93671

FINAL SURVEY	SURVEYED	BY	DATE
NOTE BOOK	PLOTTED		
NO.	TEMPLATE		
	AREAS CHECKED		

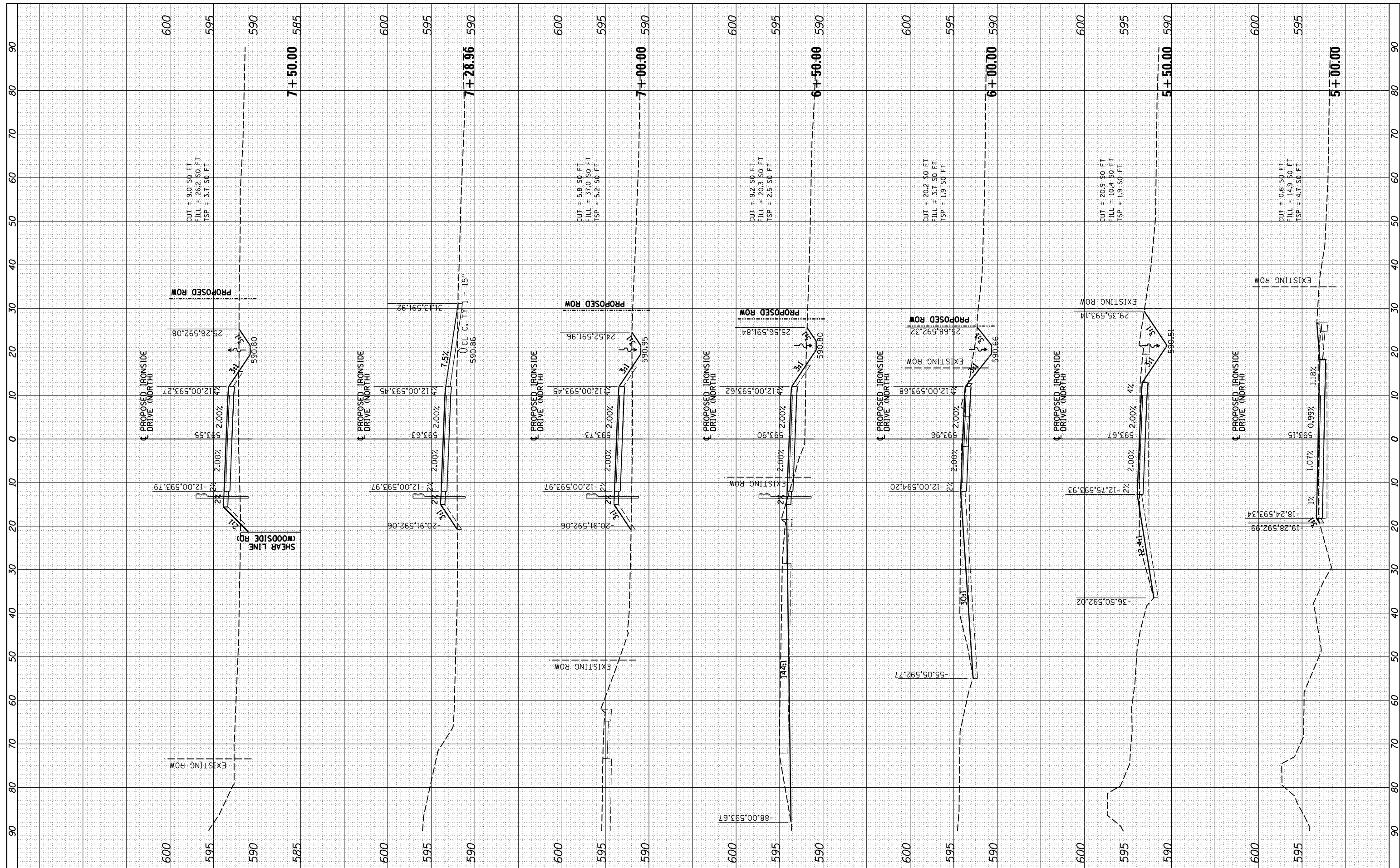
ORIGINAL SURVEY	SURVEYED	BY	DATE
NOTE BOOK	PLOTTED		
NO.	TEMPLATE		
	AREAS CHECKED		



FILE NAME =	USER NAME = Johns00944	DESIGNED -	REVISIED -	STATE OF ILLINOIS DEPARTMENT OF TRANSPORTATION		WOODSIDE ROAD CROSS SECTIONS - PHASE 2		F.A. RTE.	SECTION	COUNTY	TOTAL SHEETS	SHEET NO.
It:\96jobs\96S2002F\CADD\Road\Sheet\FC-3-Woods	dePH2.dgn	DRAWN -	REVISIED -					96S2002F	SANGAMON	368	346	
XS.SHEET_temporary_model_name_44	PLOT SCALE = 20.0000' / in.	CHECKED -	REVISIED -					CONTRACT NO. 93671		ILLINOIS FED. AID PROJECT 6		
	PLOT DATE = 10/26/2022	DATE = 10/26/2022	REVISIED -					SCALE:	SHEET 44 OF 44 SHEETS	STA. 142+00.00 TO STA. 142+00.00	07-00164-04-FP, 07-00090-08-FP	

FINAL SURVEY	SURVEYED	BY	DATE
NOTE BOOK	PLOTTED		
AREAS CHECKED	TEMPLATE		
NO.	AREAS CHECKED		

ORIGINAL SURVEY	SURVEYED	BY	DATE
NOTE BOOK	PLOTTED		
AREAS CHECKED	TEMPLATE		
NO.	AREAS CHECKED		



FILE NAME = I:\96jobs\96S2002F\CADD\Road\Sheet\Gc-3-Acces...
 USER NAME = Johns00944
 WDSO_N.dgn
 PLOT SCALE = 20.0000' / in.
 XS.SHEET_temporary_model_name.1
 PLOT DATE = 10/26/2022

DESIGNED -	REVISOR -
DRAWN -	REVISOR -
CHECKED -	REVISOR -
DATE - 10/26/2022	REVISOR -

**STATE OF ILLINOIS
DEPARTMENT OF TRANSPORTATION**

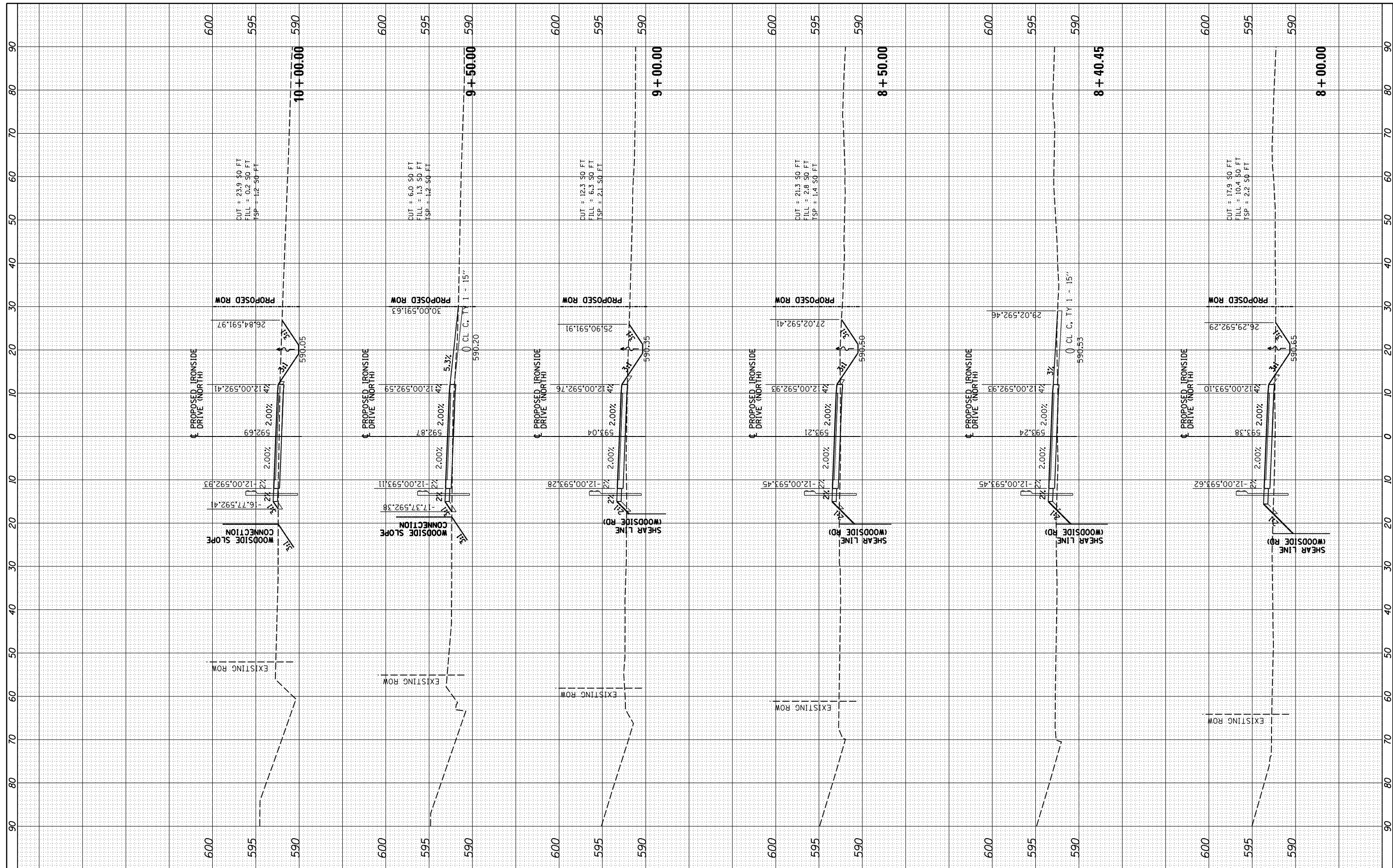
**IRONSIDE DRIVE (NORTH)
CROSS SECTIONS - PHASE 2**

SCALE: SHEET 1 OF 5 SHEETS STA. 5+00.00 TO STA. 7+50.00

F.A. RTE.	SECTION	COUNTY	TOTAL SHEETS	SHEET NO.
	96S2002F	SANGAMON	368	347
CONTRACT NO. 93671			ILLINOIS FED. AID PROJECT 6	

FINAL SURVEY	SURVEYED	BY	DATE
NOTE BOOK	PLOTTED		
AREAS CHECKED	TEMPLATE		
NO.	AREAS CHECKED		

ORIGINAL SURVEY	SURVEYED	BY	DATE
NOTE BOOK	PLOTTED		
AREAS CHECKED	TEMPLATE		
NO.	AREAS CHECKED		



FILE NAME = I:\96jobs\96S2002F\CADD\Road\Sheet\Gc-3-Access_WDSD_N.dgn
 USER NAME = Johns00944
 PLOT SCALE = 20.0000' / in.
 PLOT DATE = 10/26/2022

DESIGNED -	REVISIED -
DRAWN -	REVISIED -
CHECKED -	REVISIED -
DATE - 10/26/2022	REVISIED -

**STATE OF ILLINOIS
DEPARTMENT OF TRANSPORTATION**

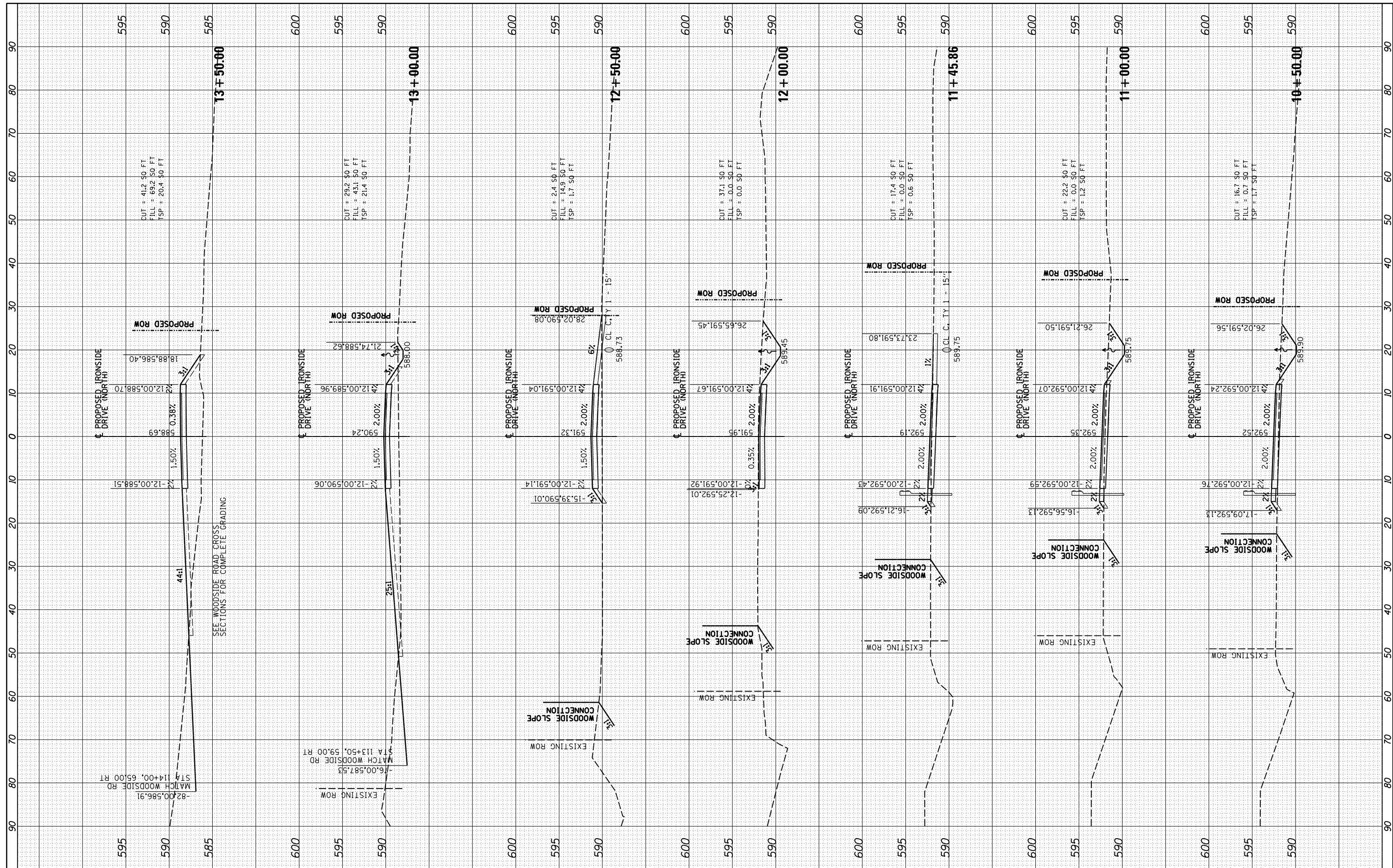
**IRONSIDE DRIVE (NORTH)
CROSS SECTIONS - PHASE 2**

SCALE: SHEET 2 OF 5 SHEETS STA. 8+00.00 TO STA. 10+00.00

F.A. RTE.	SECTION	COUNTY	TOTAL SHEETS	SHEET NO.
	96S2002F	SANGAMON	368	348
CONTRACT NO. 93671			ILLINOIS FED. AID PROJECT 6	

FINAL SURVEY PLOTTED	BY	DATE
NOTE BOOK		
AREAS CHECKED		
NO.		

ORIGINAL SURVEY PLOTTED	BY	DATE
NOTE BOOK		
AREAS CHECKED		
NO.		



FILE NAME = I:\96jobs\96S2002F\CADD\Road\Sheet\Gc-3-Acces...
 USER NAME = Johns00944
 WSD_N.dgn
 PLOT SCALE = 20.0000' / in.
 PLOT DATE = 10/26/2022

DESIGNED -	REVISD -
DRAWN -	REVISD -
CHECKED -	REVISD -
DATE - 10/26/2022	REVISD -

**STATE OF ILLINOIS
DEPARTMENT OF TRANSPORTATION**

**IRONSIDE DRIVE (NORTH)
CROSS SECTIONS - PHASE 2**

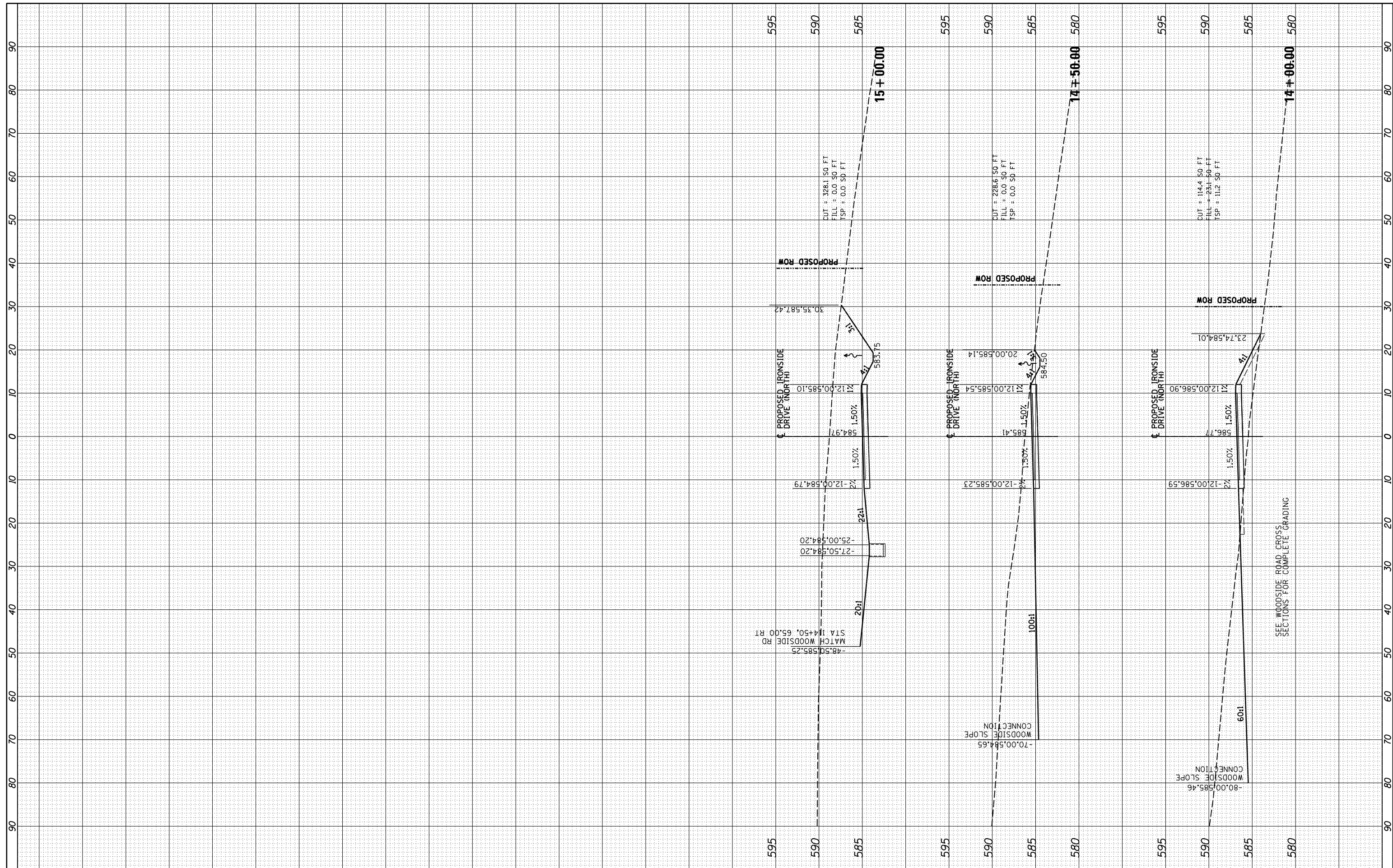
SCALE: SHEET 3 OF 5 SHEETS STA. 10+50.00 TO STA. 13+50.00

F.A. RTE.	SECTION	COUNTY	TOTAL SHEETS	SHEET NO.
	96S2002F	SANGAMON	368	349
CONTRACT NO. 93671			ILLINOIS FED. AID PROJECT 6	

• 07-00164-04-FP, 07-00090-08-FP

FINAL SURVEY NO.	SURVEYED PLOTTED AREAS CHECKED	BY	DATE
NOTE BOOK	TEMPLATE AREAS CHECKED		

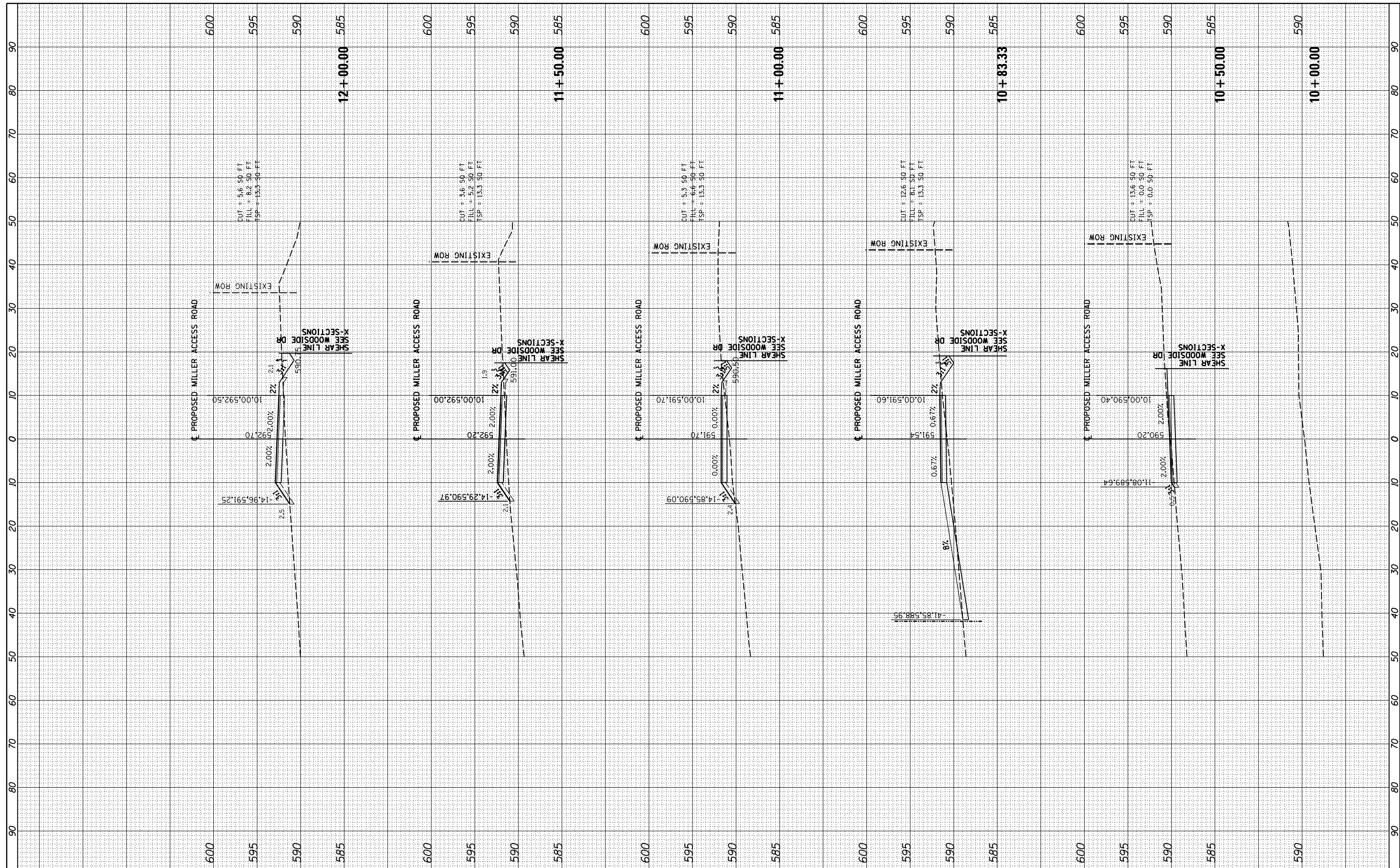
ORIGINAL SURVEY NO.	SURVEYED PLOTTED AREAS CHECKED	BY	DATE
NOTE BOOK	TEMPLATE AREAS CHECKED		



FILE NAME = I:\96jobs\96S2002F\CADD\Road\Sheet\Gc-3-Acces..._WDSO_N.dgn	USER NAME = Johns00944	DESIGNED -	REVISED -	STATE OF ILLINOIS DEPARTMENT OF TRANSPORTATION	IRONSIDE DRIVE (NORTH) CROSS SECTIONS - PHASE 2		F.A. RTE.	SECTION	COUNTY	TOTAL SHEETS	SHEET NO.
PLOT SCALE = 20.0000' / in.	CHECKED -	REVISED -	REVISED -		96S2002F	SANGAMON	368	350			
PLOT DATE = 10/26/2022	DATE = 10/26/2022	REVISED -	REVISED -		SCALE: SHEET 4 OF 5 SHEETS STA. 14+00.00 TO STA. 15+00.00		CONTRACT NO. 93671				
XS_SHEET_temporary_model_name_4					ILLINOIS FED. AID PROJECT 6		• 07-00164-04-FP, 07-00090-08-FP				

FINAL SURVEY	SURVEYED	BY	DATE
NOTE BOOK	PLOTTED		
AREAS CHECKED	TEMPLATE		
	AREAS CHECKED		

ORIGINAL SURVEY	SURVEYED	BY	DATE
NOTE BOOK	PLOTTED		
AREAS CHECKED	TEMPLATE		
	AREAS CHECKED		



FILE NAME = I:\96jobs\96S2002F\CADD\Road\Sheet\Gc-3-Miller.dgn
 USER NAME = Johns00944
 PLOT SCALE = 20.0000' / in.
 PLOT DATE = 10/26/2022

DESIGNED -
 DRAWN -
 CHECKED -
 DATE - 10/26/2022

REVISED -
 REVISED -
 REVISED -
 REVISED -

**STATE OF ILLINOIS
 DEPARTMENT OF TRANSPORTATION**

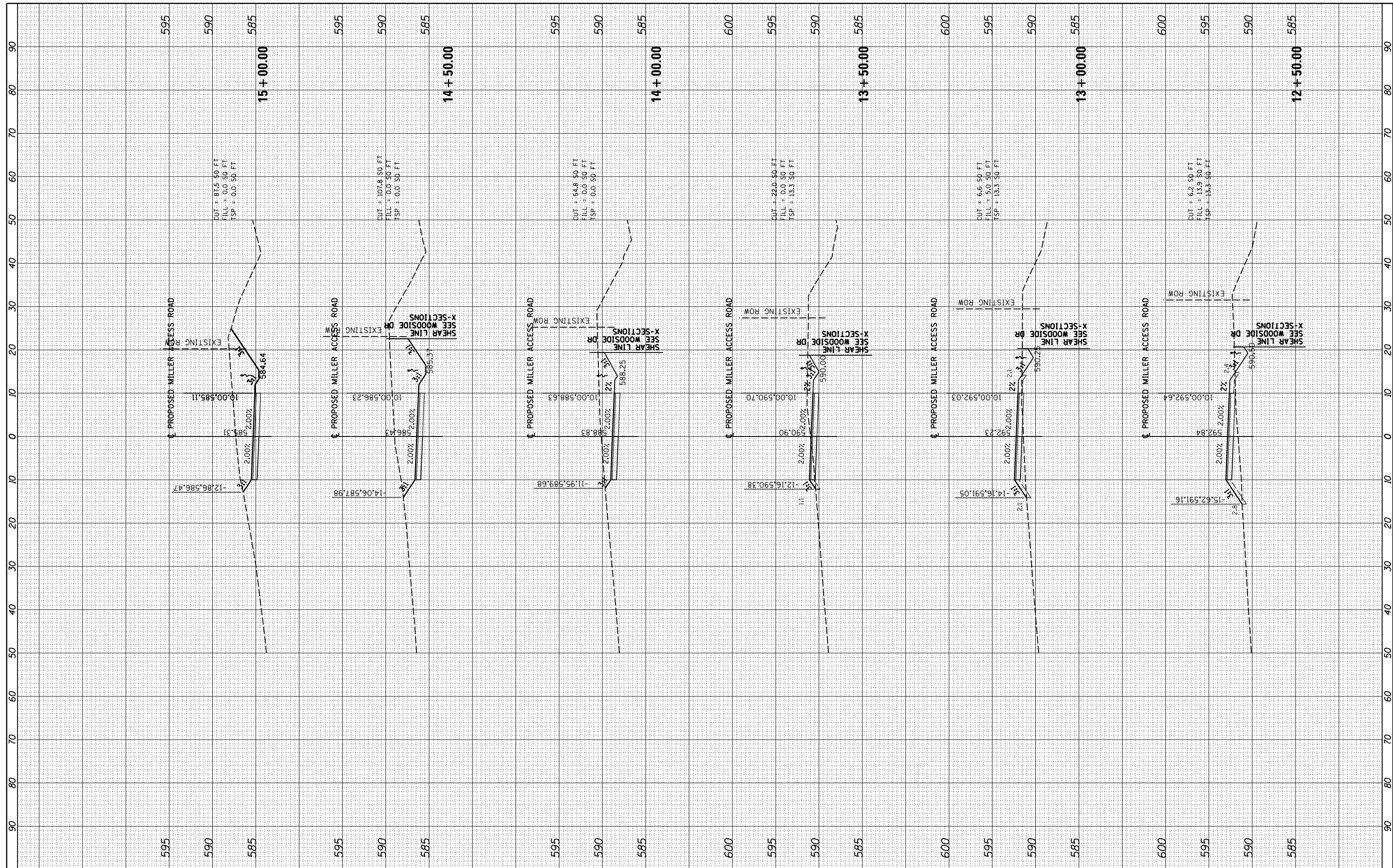
**MILLER ROAD
 CROSS SECTIONS - PHASE 2**

SCALE: SHEET 1 OF 2 SHEETS STA. 10+00.00 TO STA. 12+00.00

F.A. RTE.	SECTION	COUNTY	TOTAL SHEETS	SHEET NO.
	96S2002F	SANGAMON	368	351
CONTRACT NO. 93671			ILLINOIS FED. AID PROJECT 6	

FINAL SURVEY	SURVEYED	BY	DATE
NOTE BOOK	PLOTTED		
AREAS CHECKED	TEMPLATE		
	AREAS CHECKED		

ORIGINAL SURVEY	SURVEYED	BY	DATE
NOTE BOOK	PLOTTED		
AREAS CHECKED	TEMPLATE		
	AREAS CHECKED		



FILE NAME = I:\96jobs\96S2002F\CADD\Road\Sheet\Gc-3-Miller.dgn
 USER NAME = Johns00944
 PLOT SCALE = 20.0000' / in.
 PLOT DATE = 10/26/2022

DESIGNED -	REVISED -
DRAWN -	REVISED -
CHECKED -	REVISED -
DATE - 10/26/2022	REVISED -

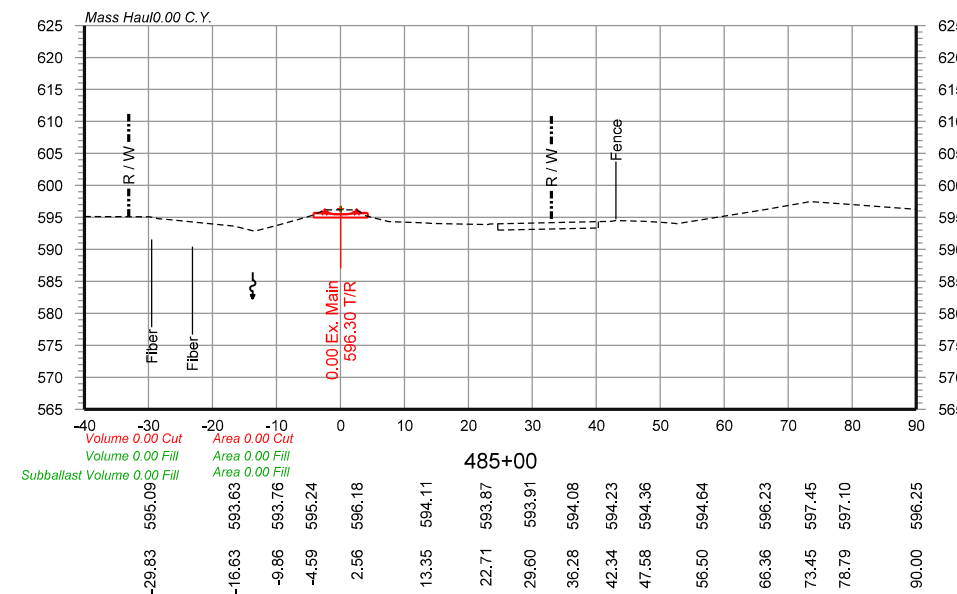
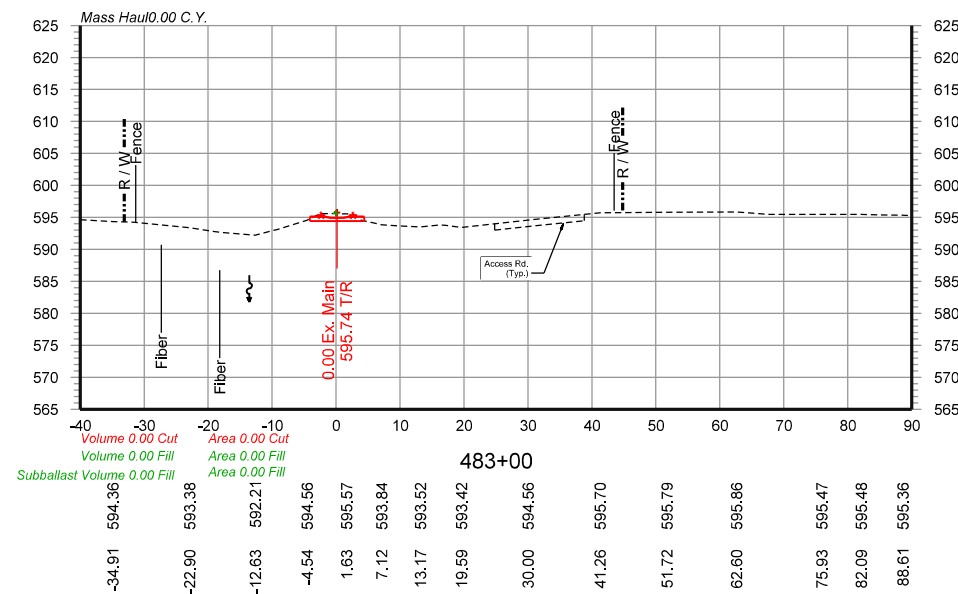
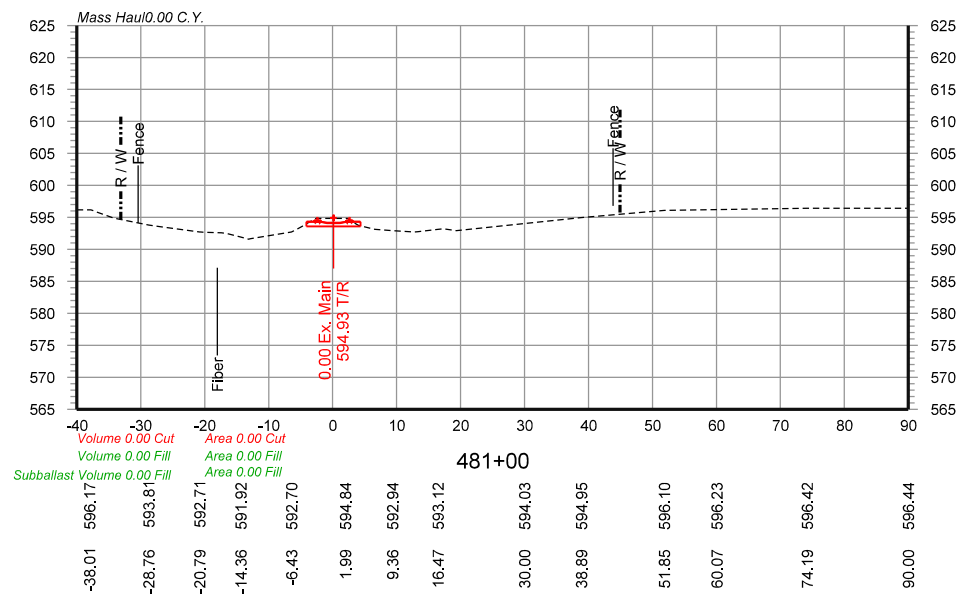
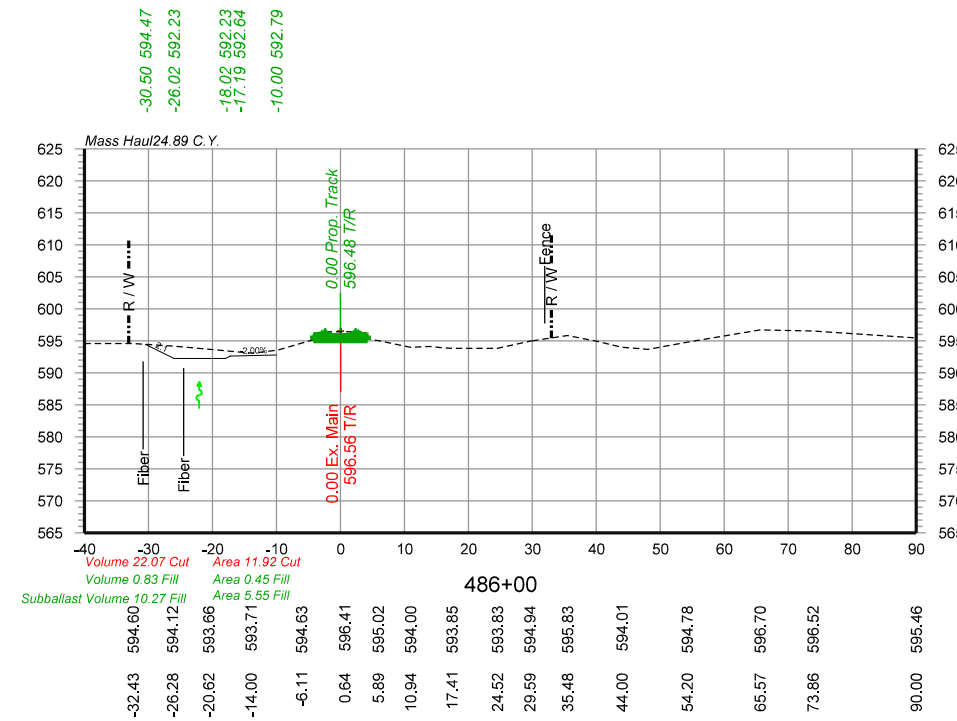
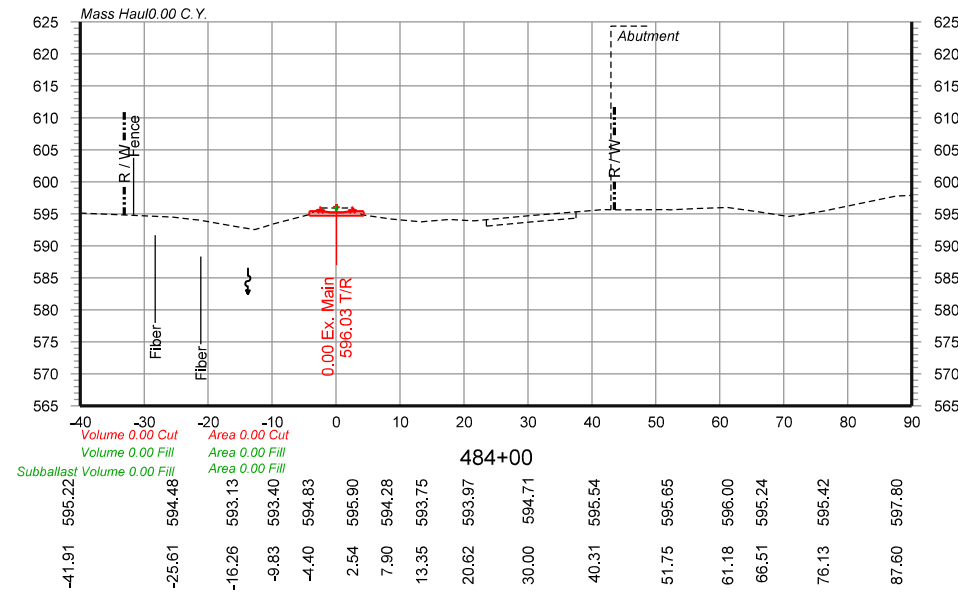
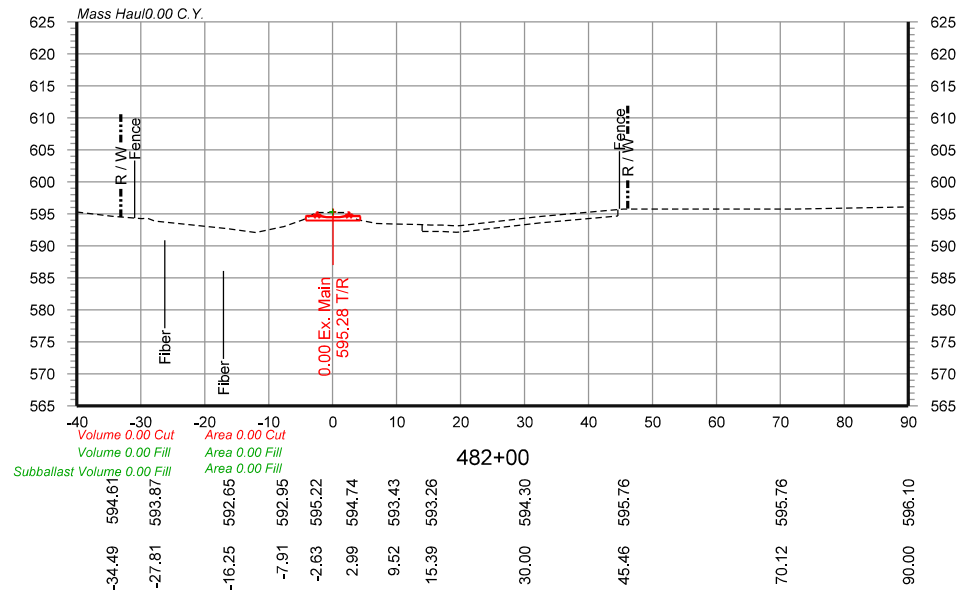
**STATE OF ILLINOIS
DEPARTMENT OF TRANSPORTATION**

**MILLER ROAD
CROSS SECTIONS - PHASE 2**

SCALE: SHEET 2 OF 2 SHEETS STA. 12+50.00 TO STA. 15+00.00

F.A. RTE.	SECTION	COUNTY	TOTAL SHEETS	SHEET NO.
	96S2002F	SANGAMON	368	352
		CONTRACT NO.	93671	

FILE NAME: I:\06\jobs\965202\F\CADD\Road\Sheet\Up-Track\Cross-Sections\Shoofly.dgn
 PLOT DATE: 10/26/2022



NOTE: PROPOSED BALLAST AND SUBBALLAST NOT SHOWN.

USER NAME = Johns00944	DESIGNED - GCN	REVISED -
PLOT SCALE = 30,000 sf / In.	DRAWN - GCN	REVISED -
PLOT DATE = 10/26/2022	CHECKED - GCN	REVISED -
	DATE - 4/12/2021	REVISED -

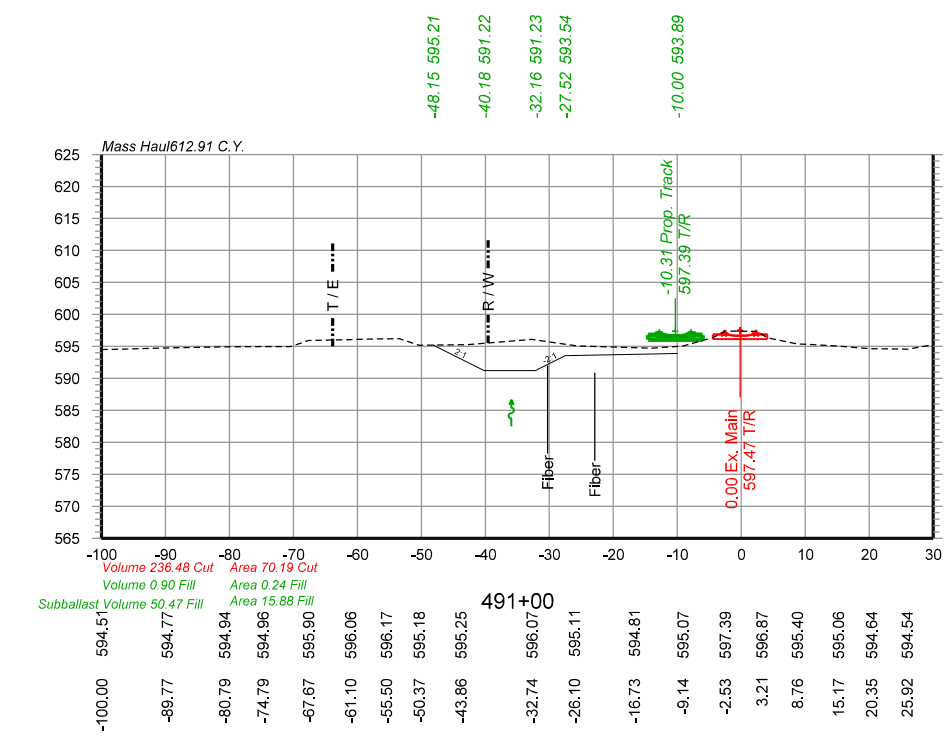
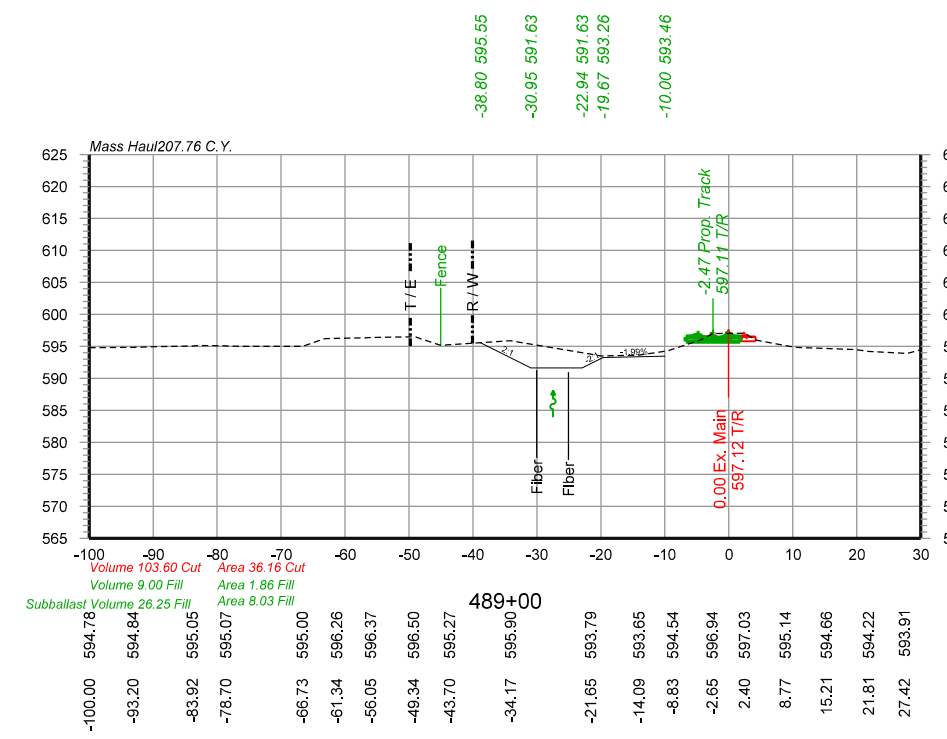
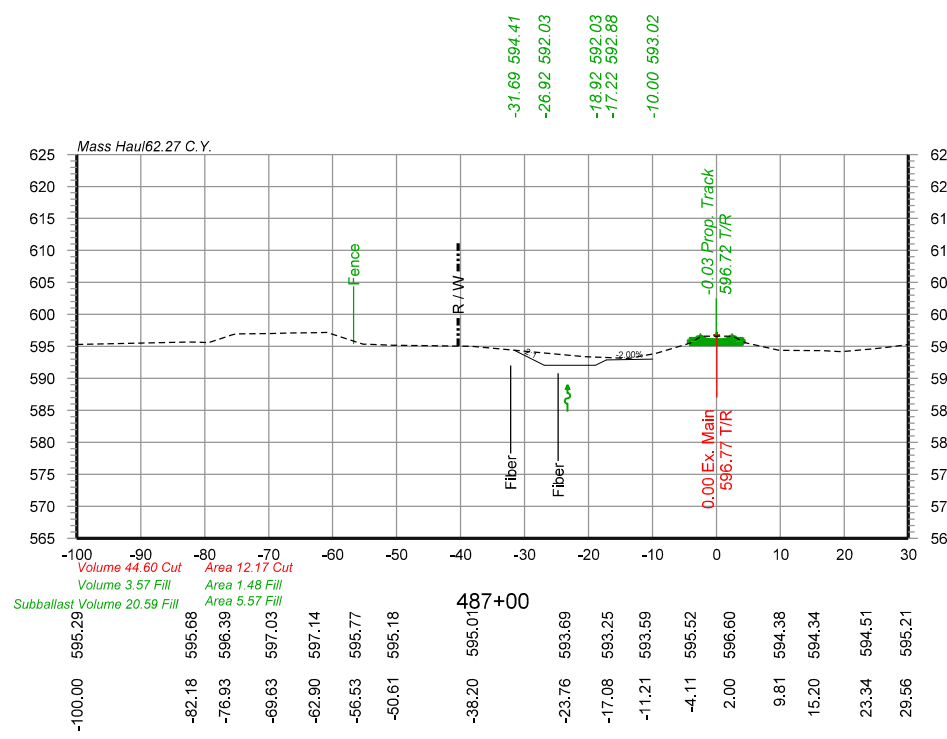
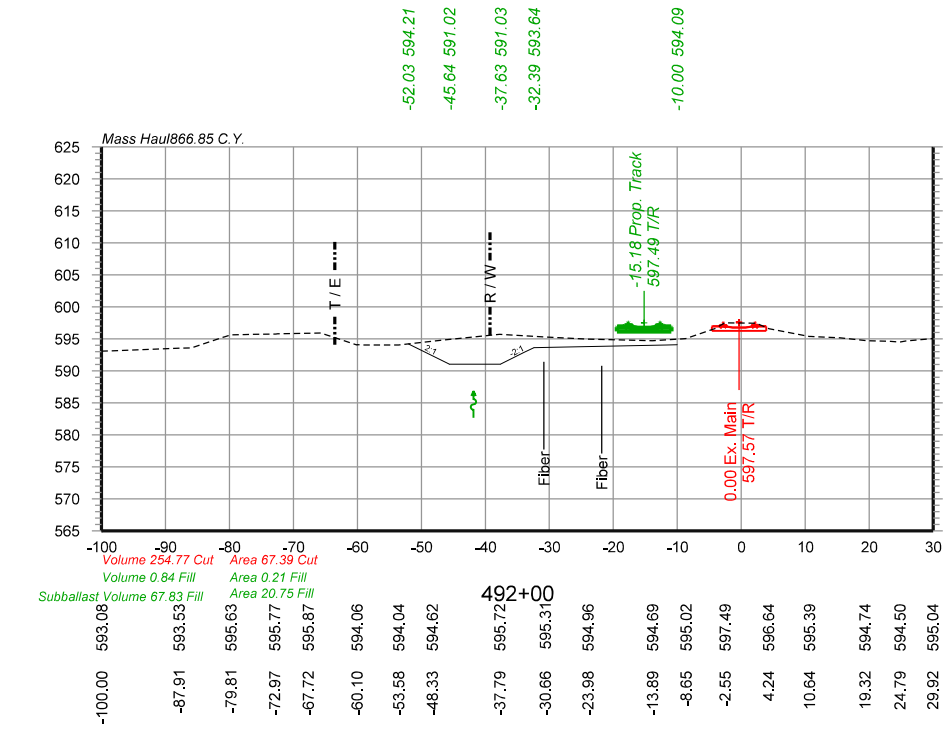
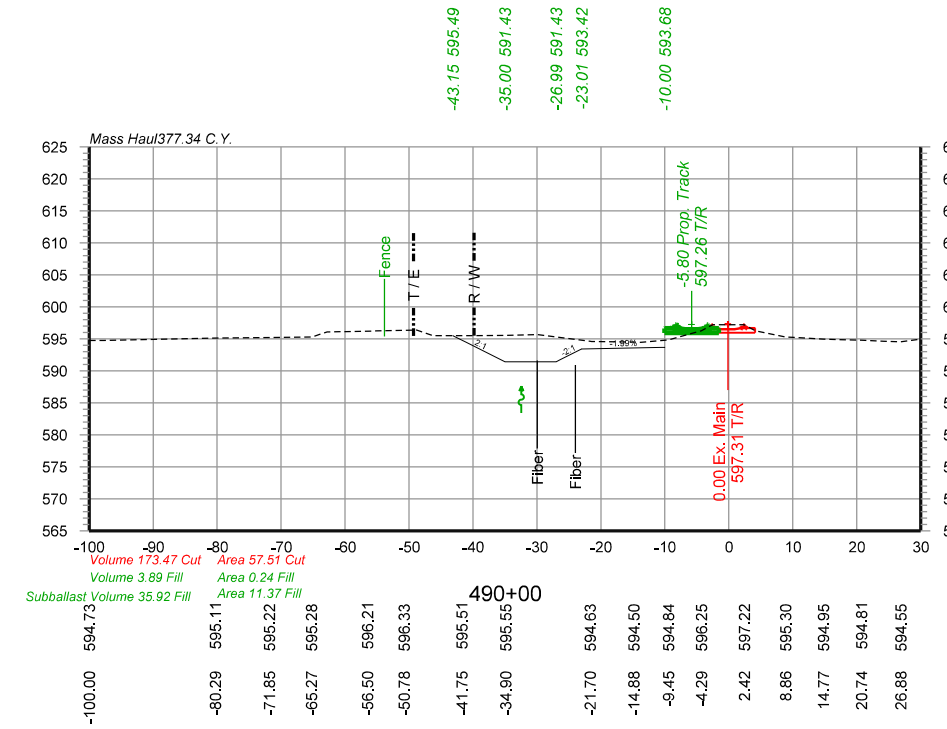
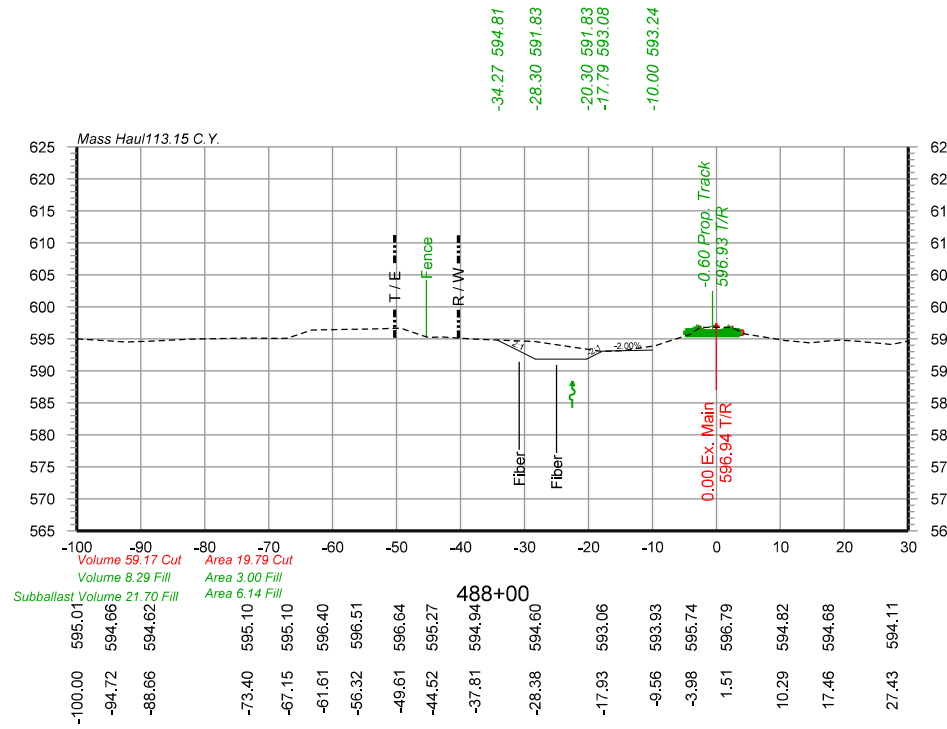
STATE OF ILLINOIS
 DEPARTMENT OF TRANSPORTATION

SHOOFLY CROSS SECTIONS STA.481+00 TO STA.486+00
 SPRINGFIELD SUBDIVISION MP 190.7 TO MP 191.4

SCALE: SHEET 1 OF 8 SHEETS STA. TO STA.

F.A. RTE.	SECTION	COUNTY	TOTAL SHEETS	SHEET NO.
	96S2002F	SANGAMON	368	353
		CONTRACT NO. 93671		
		ILLINOIS FED. AID PROJECT 6		

07-00164-04-FP, 07-00090-08-FP



NOTE: PROPOSED BALLAST AND SUBBALLAST NOT SHOWN.

FILE NAME: I:\06\jobs\9652\02\F\CADD\Road\Sheet\Up-Track\Cross-UP_Shoofly.dgn
 PLOT DATE: 10/26/2022

USER NAME = Johns00944	DESIGNED - GCN	REVISED -
PLOT SCALE = 30,000 sf / in.	CHECKED - GCN	REVISED -
PLOT DATE = 10/26/2022	DATE - 4/12/2021	REVISED -

STATE OF ILLINOIS
 DEPARTMENT OF TRANSPORTATION

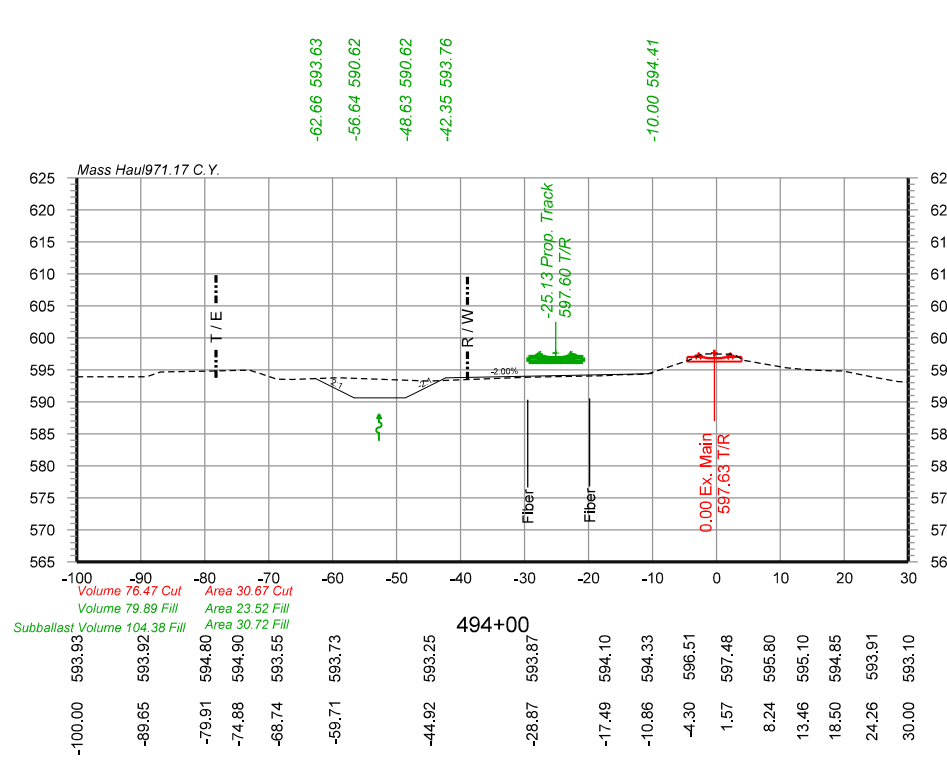
SHOOFLY CROSS SECTIONS STA.487+00 TO STA.492+00
 SPRINGFIELD SUBDIVISION MP 190.7 TO MP 191.4

SCALE: SHEET 2 OF 8 SHEETS STA. TO STA.

F.A. RTE.	SECTION	COUNTY	TOTAL SHEETS	SHEET NO.
96S2002F		SANGAMON	368	354
ILLINOIS FED. AID PROJECT 6		CONTRACT NO. 93671		

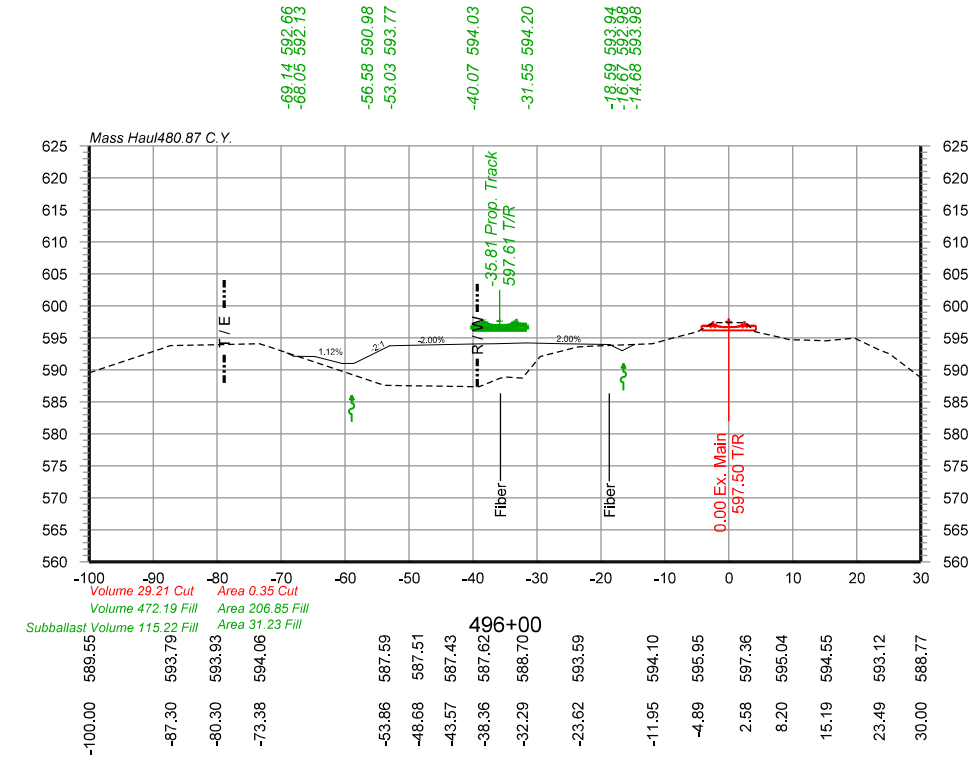
07-00164-04-FP, 07-00090-08-FP

FILE NAME: I:\06\jobs\965202\F\CADD\Road\Sheet\Up-Track\Cc-3-Up_Shootfly.dgn
 PLOT DATE: 10/26/2022

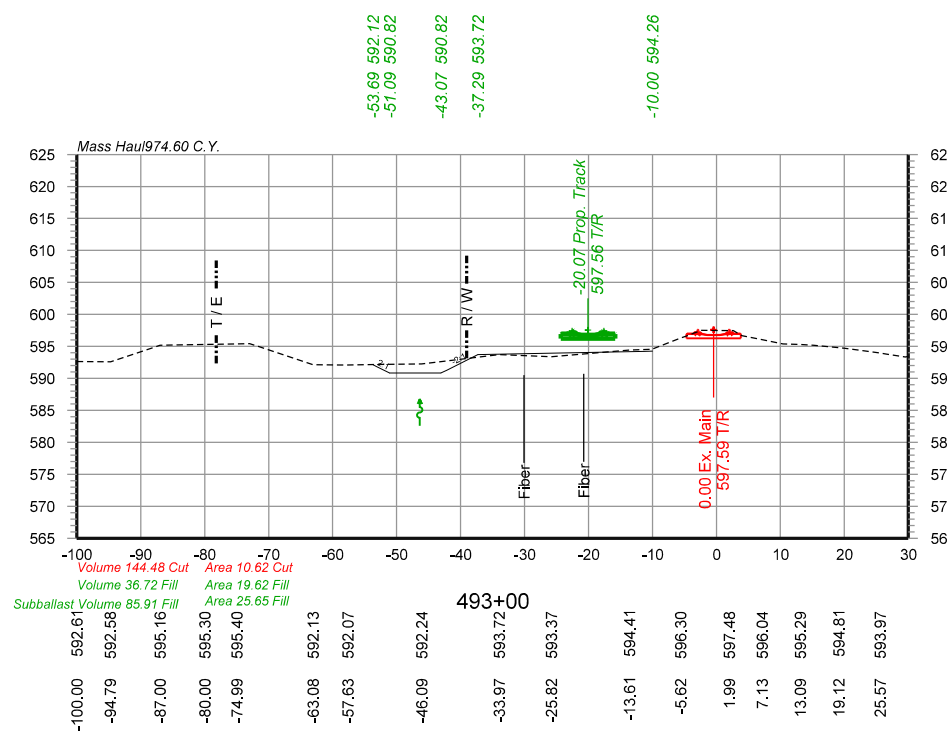


-62.66 593.63
 -56.64 590.62
 -48.63 590.62
 -42.35 593.76

-10.00 594.41

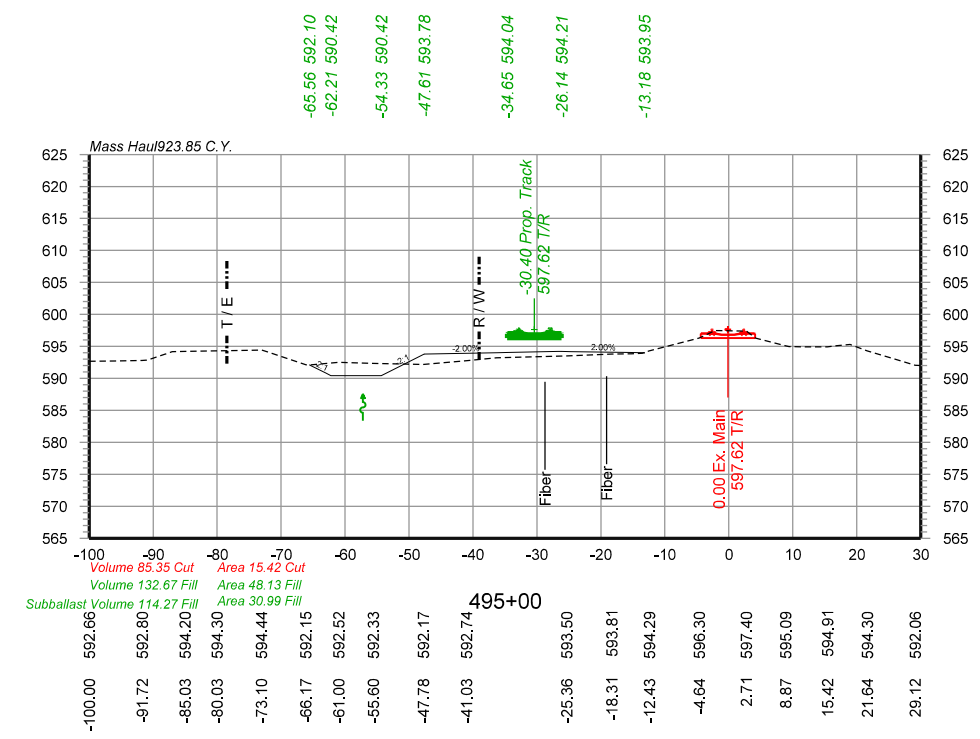


-69.14 592.66
 -86.05 592.73
 -56.58 590.98
 -53.03 593.77
 -40.07 594.03
 -31.55 594.20
 -18.59 593.94
 -16.68 593.88
 -14.68 593.98



-53.69 592.12
 -51.09 590.82
 -43.07 590.82
 -37.29 593.72

-10.00 594.26



-65.56 592.10
 -62.21 590.42
 -54.33 590.42
 -47.61 593.78
 -34.65 594.04
 -26.14 594.21
 -13.18 593.95

NOTE: PROPOSED BALLAST AND SUBBALLAST NOT SHOWN.

USER NAME = Johns00944	DESIGNED - GCN	REVISED -
PLOT SCALE = 30,0000 sf / in.	DRAWN - GCN	REVISED -
PLOT DATE = 10/26/2022	CHECKED - GCN	REVISED -
	DATE - 4/12/2021	REVISED -


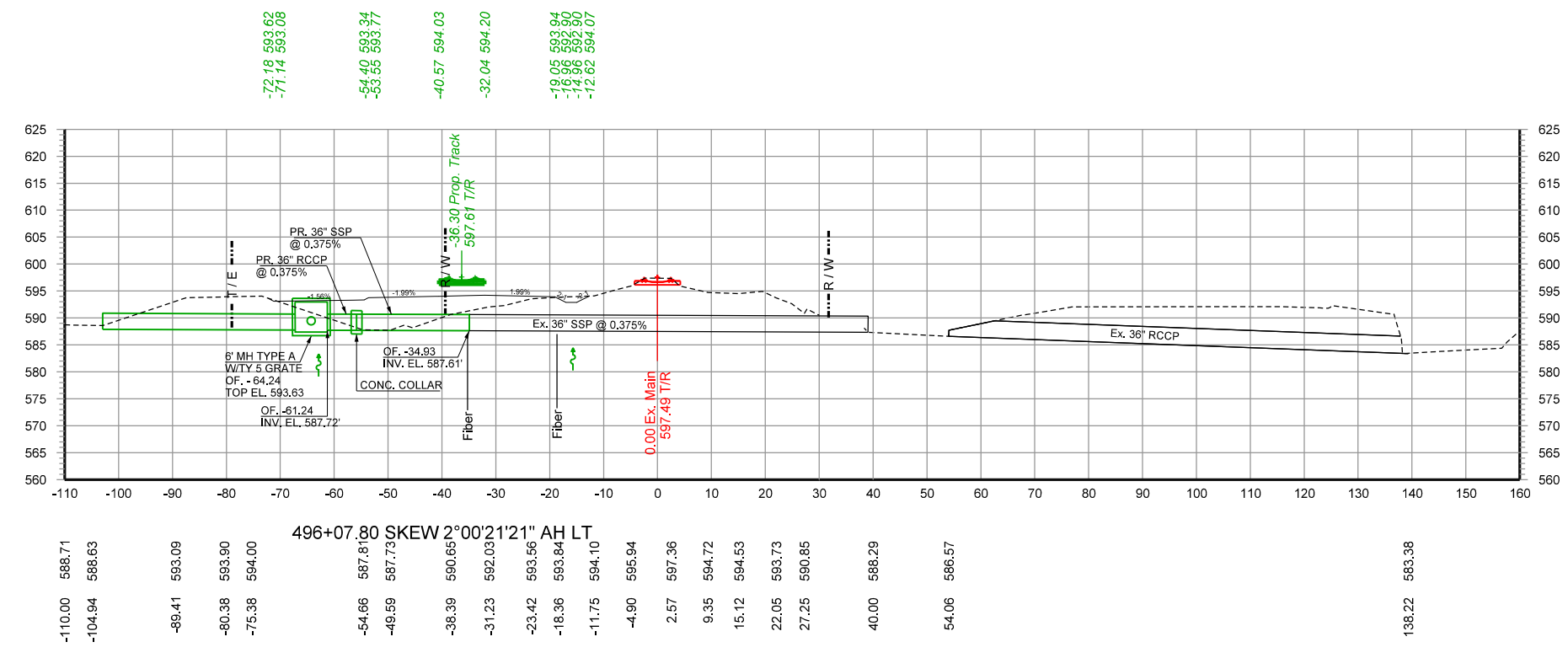
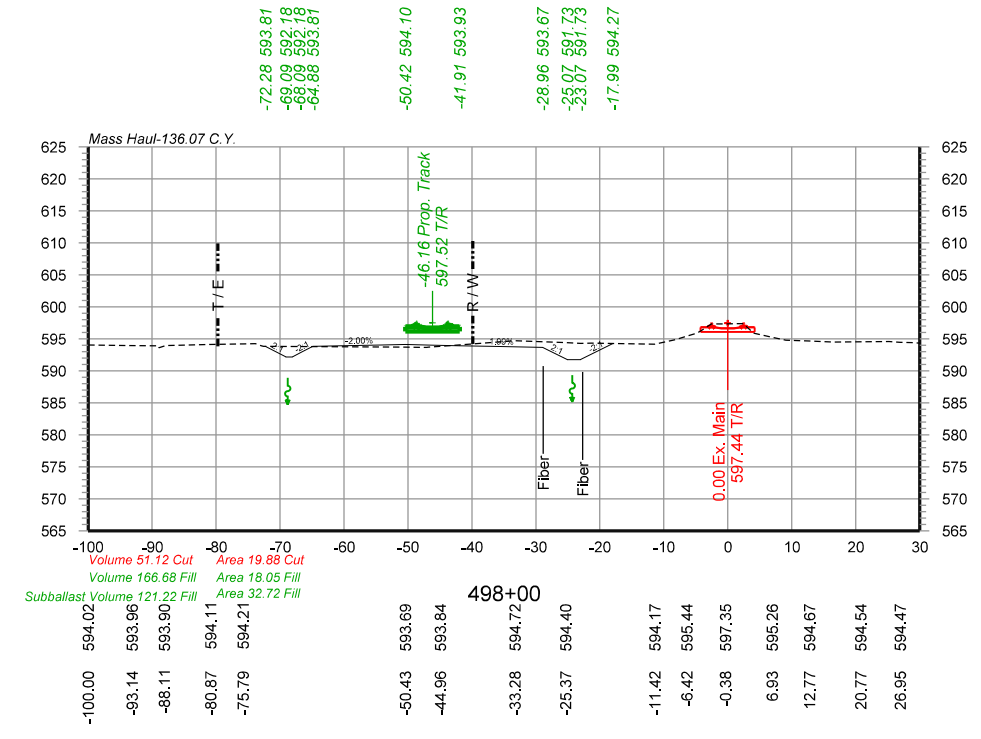
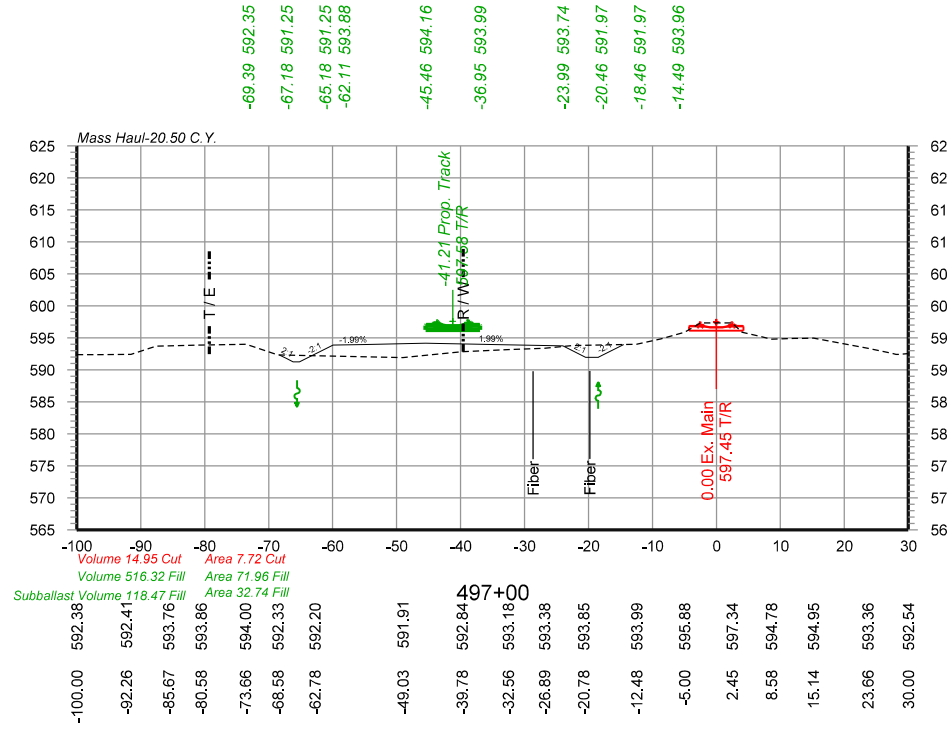
STATE OF ILLINOIS
 DEPARTMENT OF TRANSPORTATION

SHOOFLY CROSS SECTIONS STA.493+00 TO STA.496+00
 SPRINGFIELD SUBDIVISION MP 190.7 TO MP 191.4

SCALE: SHEET 3 OF 8 SHEETS STA. TO STA.

F.A. RTE.	SECTION	COUNTY	TOTAL SHEETS	SHEET NO.
		SANGAMON	368	355
96S2002F		CONTRACT NO. 93671		
ILLINOIS FED. AID PROJECT 6				

07-00164-04-FP, 07-00090-08-FP



NOTE: PROPOSED BALLAST AND SUBBALLAST NOT SHOWN.

FILE NAME: I:\06\jobs\965202\F\CADD\Road\Sheet\Up-Track\Cc-3-Up_Shoolfly.dgn
 PLOT DATE: 10/26/2022

USER NAME = Johns00944	DESIGNED - GCN	REVISED -
PLOT SCALE = 30,000 sf / in.	DRAWN - GCN	REVISED -
PLOT DATE = 10/26/2022	CHECKED - GCN	REVISED -
	DATE - 4/12/2021	REVISED -

STATE OF ILLINOIS
 DEPARTMENT OF TRANSPORTATION

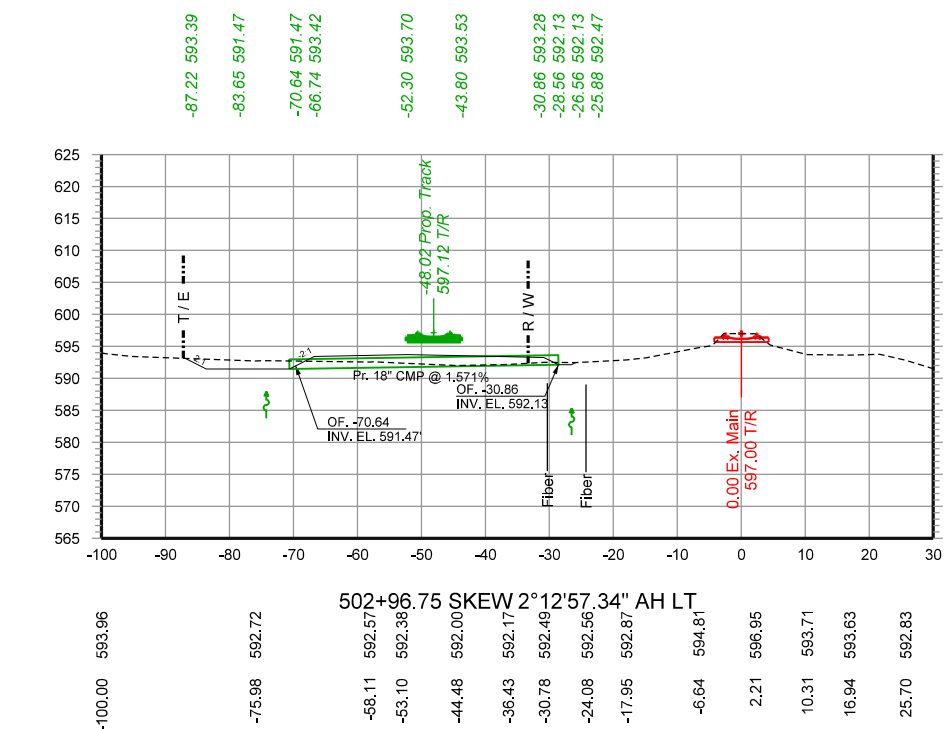
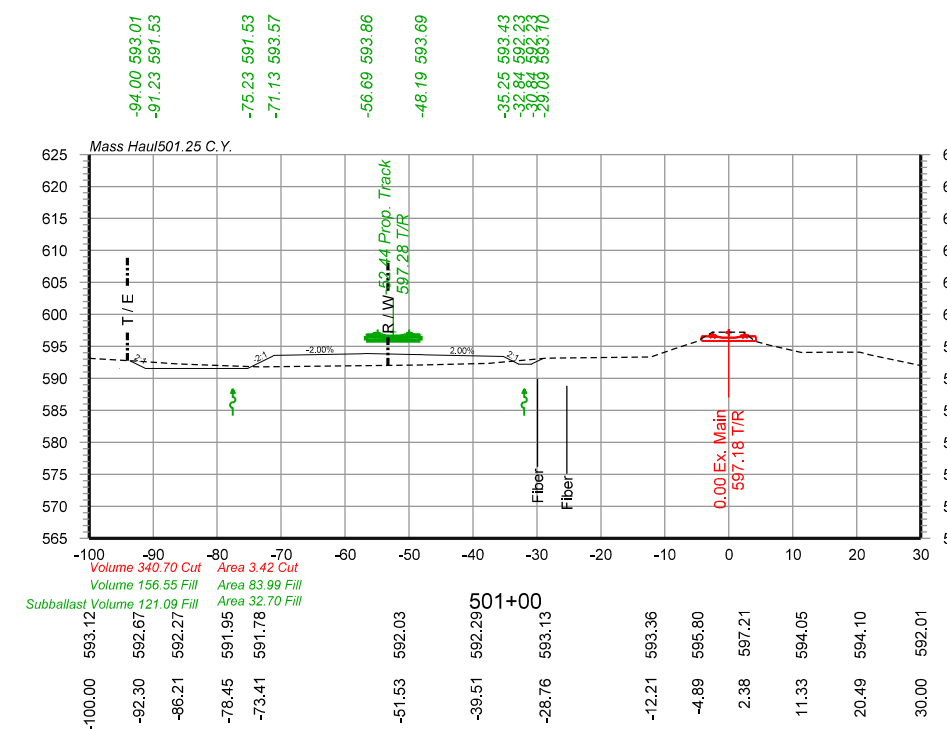
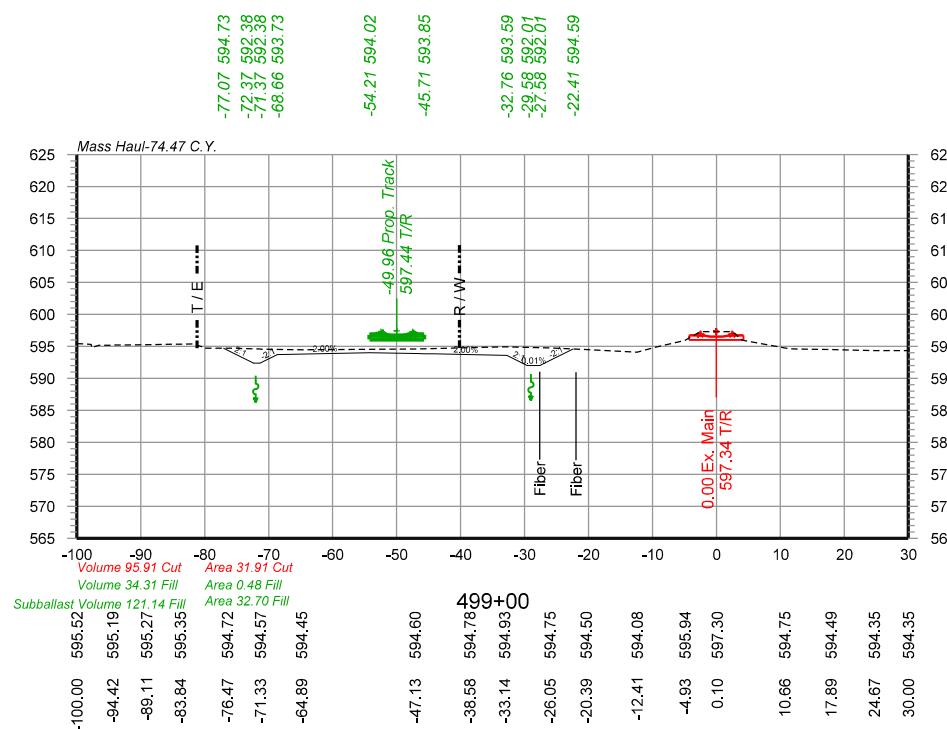
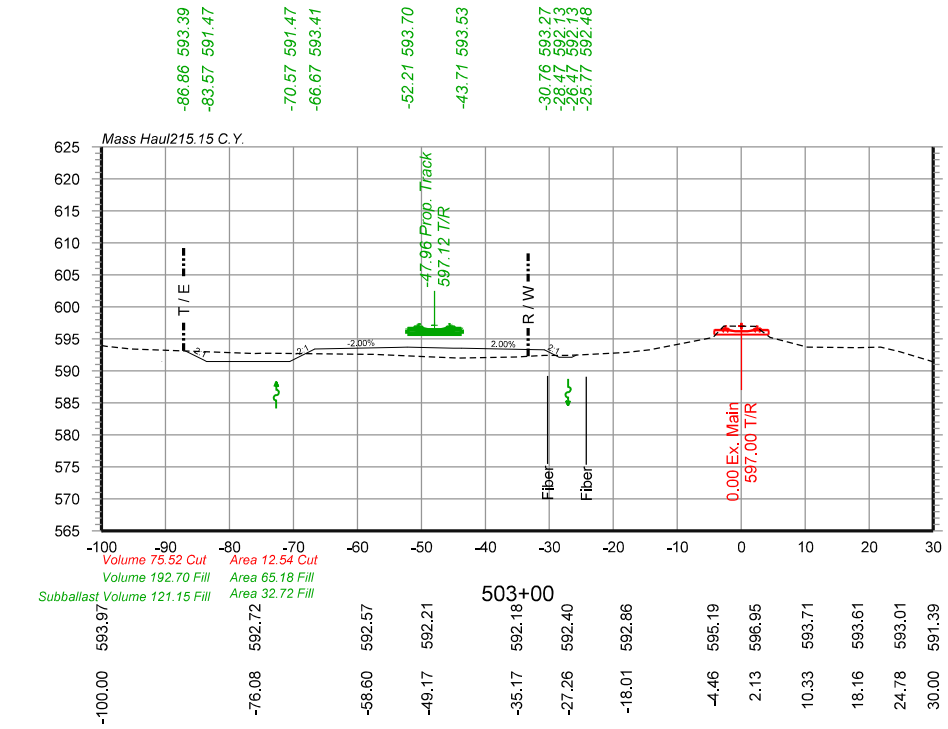
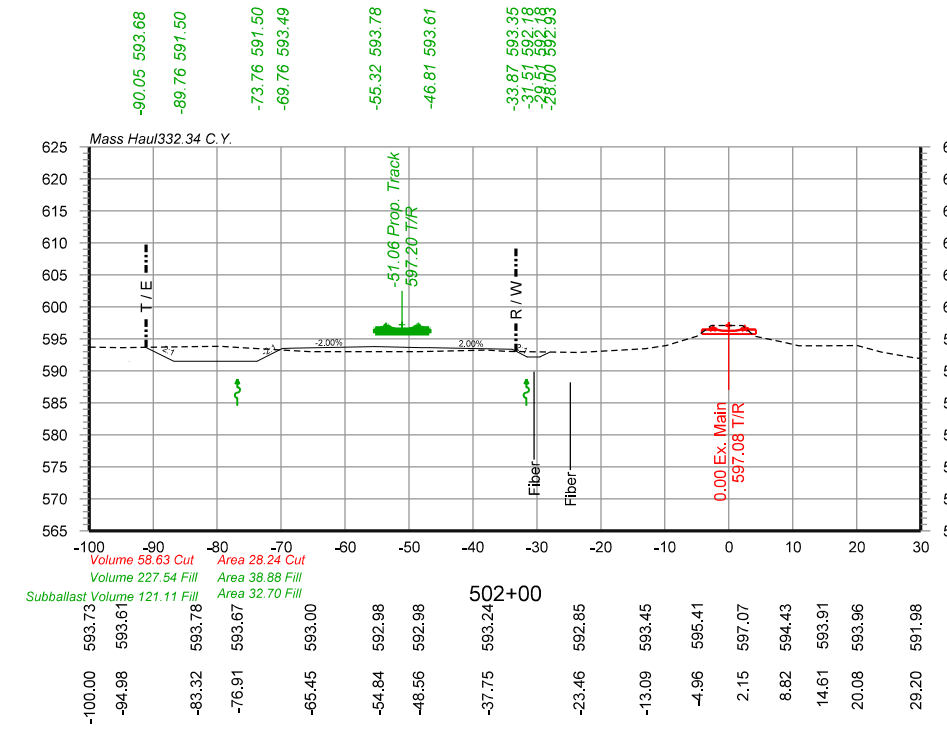
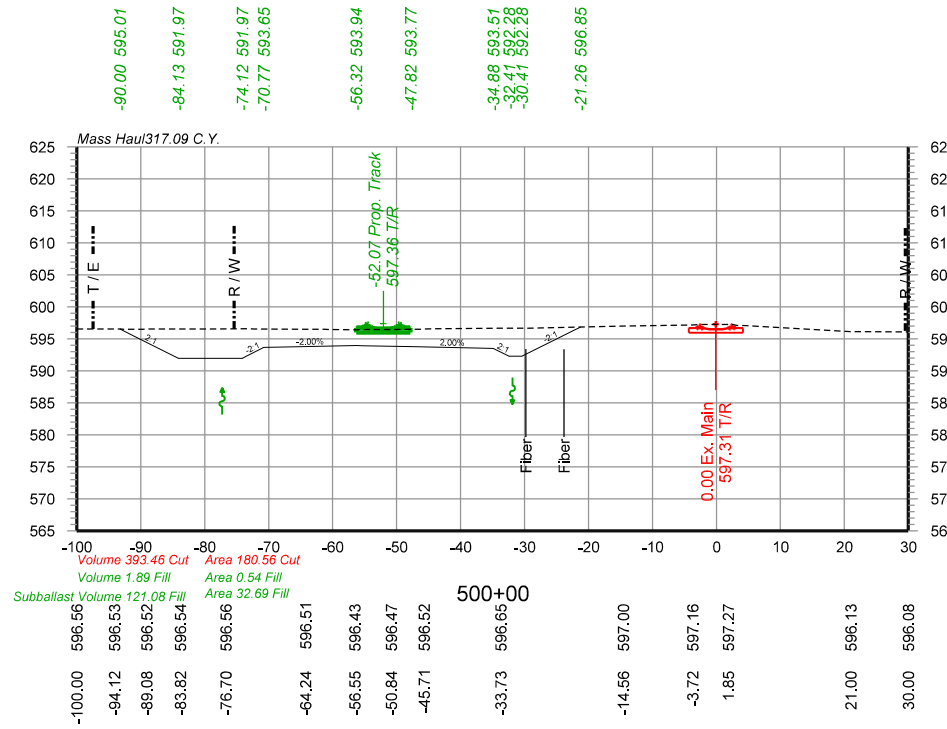
SHOOLLY CROSS SECTIONS STA.496+08 TO STA.498+00
 SPRINGFIELD SUBDIVISION MP 190.7 TO MP 191.4

SCALE: SHEET 4 OF 8 SHEETS STA. TO STA.

F.A. RTE.	SECTION	COUNTY	TOTAL SHEETS	SHEET NO.
		SANGAMON	368	356
96S2002F		CONTRACT NO. 93671		
		ILLINOIS FED. AID PROJECT 6		

07-00164-04-FP, 07-00090-08-FP

FILE NAME: I:\06\jobs\965202\F\CADD\Roads\Sheet\Up-Track\Cross-UP_Shoofly.dgn
 PLOT DATE: 10/26/2022



NOTE: PROPOSED BALLAST AND SUBBALLAST NOT SHOWN.

USER NAME = Johns00944	DESIGNED - GCN	REVISED -
PLOT SCALE = 30,000 sf / in.	DRAWN - GCN	REVISED -
PLOT DATE = 10/26/2022	CHECKED - GCN	REVISED -
	DATE - 4/12/2021	REVISED -

STATE OF ILLINOIS
 DEPARTMENT OF TRANSPORTATION

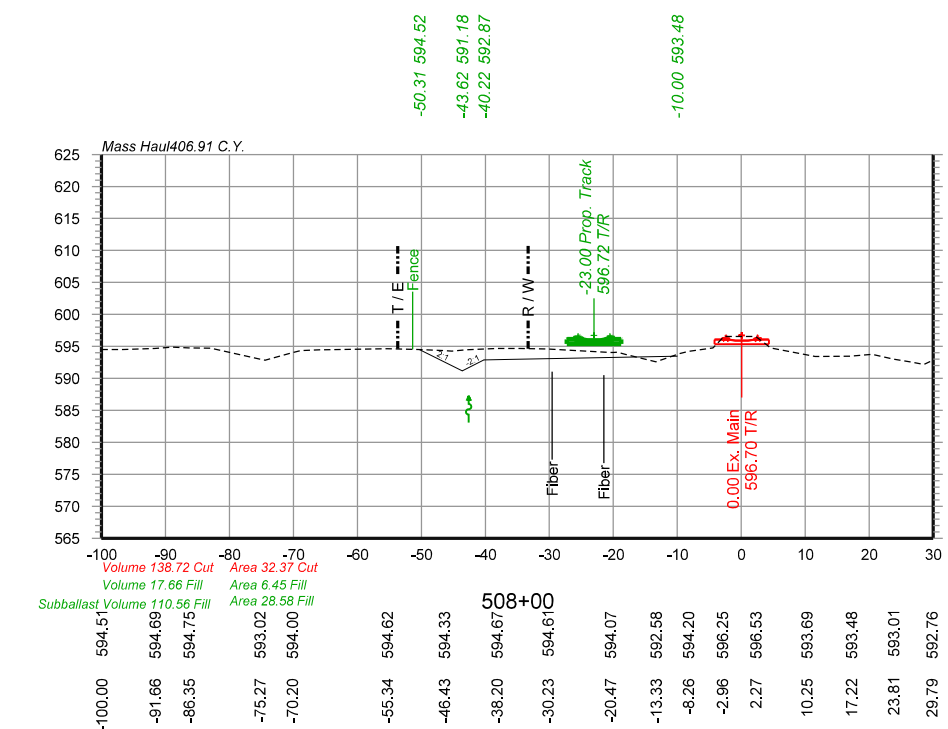
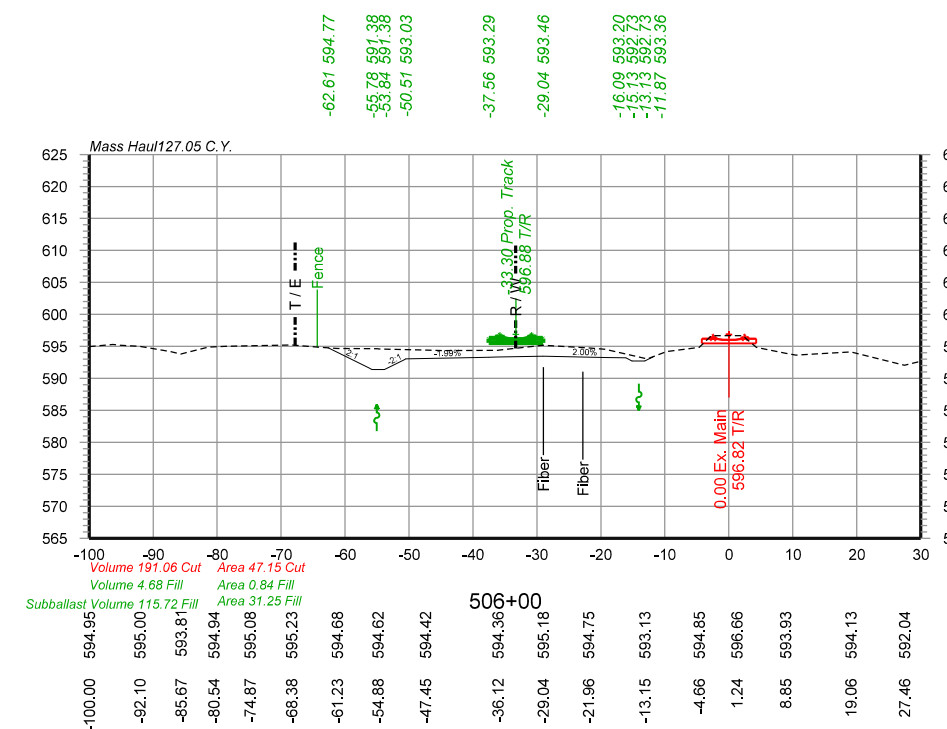
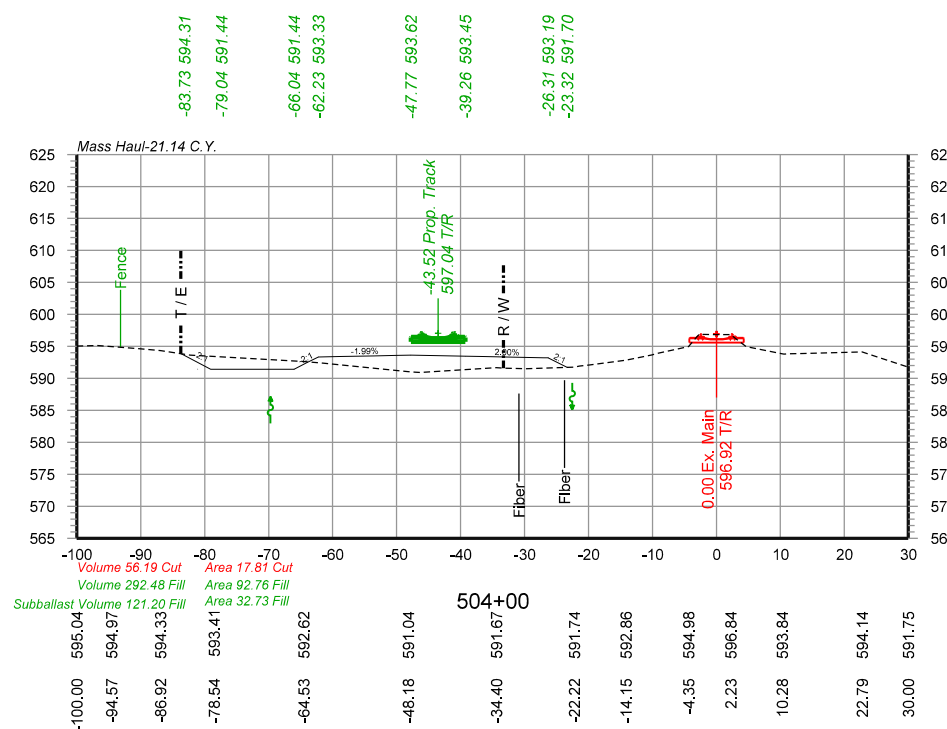
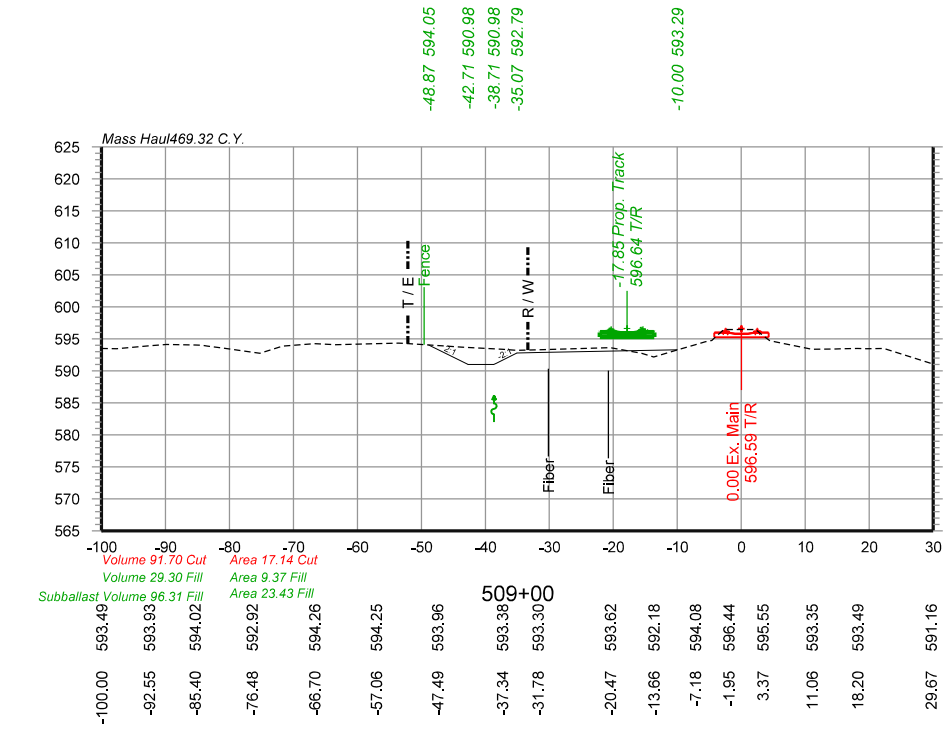
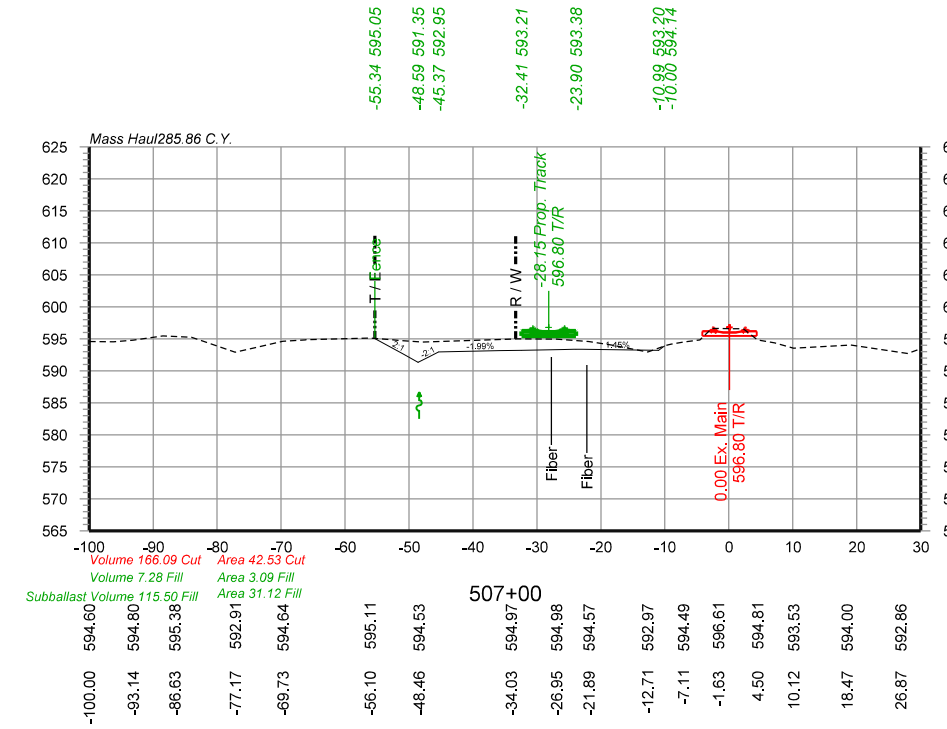
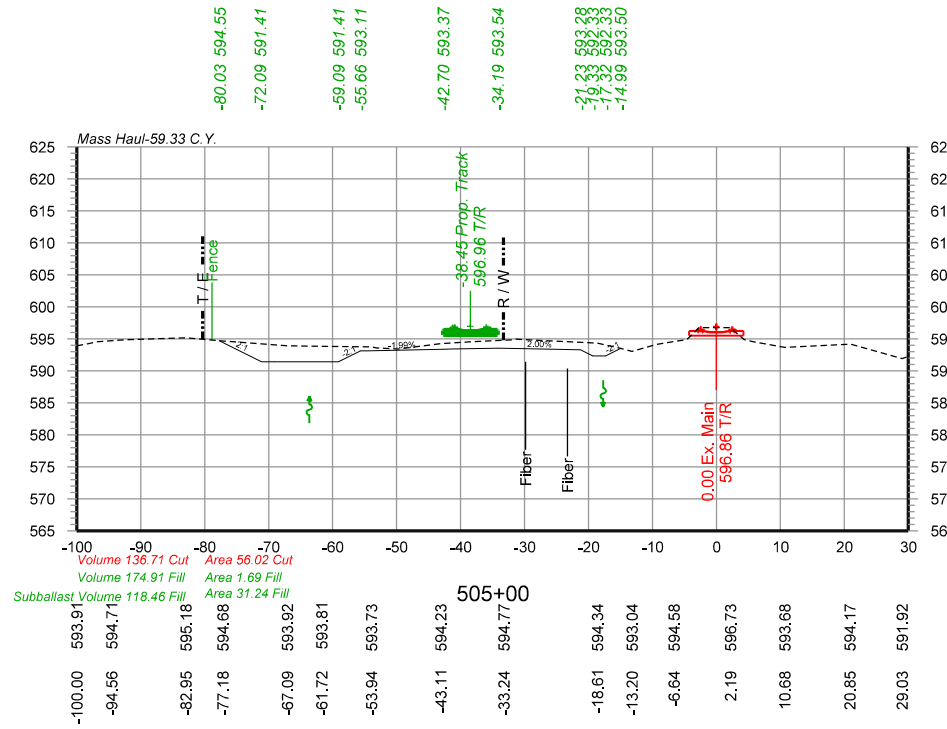
SHOOFLY CROSS SECTIONS STA.499+00 TO STA.503+00
 SPRINGFIELD SUBDIVISION MP 190.7 TO MP 191.4

SCALE: SHEET 5 OF 8 SHEETS STA. TO STA.

F.A. RTE.	SECTION	COUNTY	TOTAL SHEETS	SHEET NO.
		SANGAMON	368	357
96S2002F		CONTRACT NO. 93671		
		ILLINOIS FED. AID PROJECT 6		

07-0016-04-FP, 07-00090-08-FP

FILE NAME: I:\06\jobs\9652\02\FCAD\Drawings\Sheet\Up-Track\Cross-UP_Shoolfly.dgn
 PLOT DATE: 10/26/2022



NOTE: PROPOSED BALLAST AND SUBBALLAST NOT SHOWN.

USER NAME = Johns00944	DESIGNED - GCN	REVISED -
PLOT SCALE = 30,0000 sf / In.	DRAWN - GCN	REVISED -
PLOT DATE = 10/26/2022	CHECKED - GCN	REVISED -
	DATE - 4/12/2021	REVISED -

STATE OF ILLINOIS
 DEPARTMENT OF TRANSPORTATION

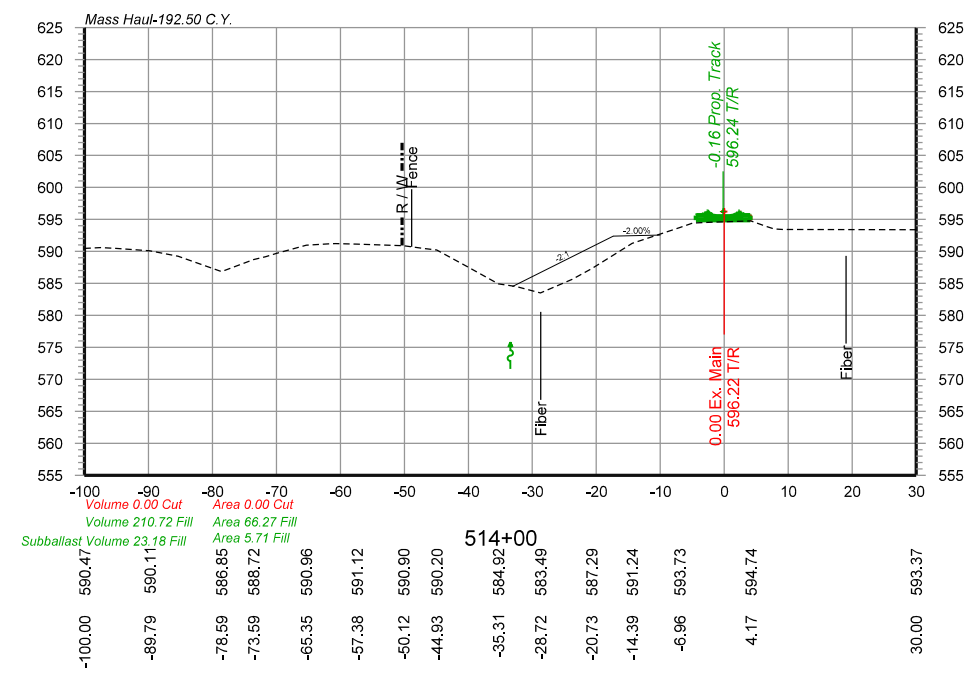
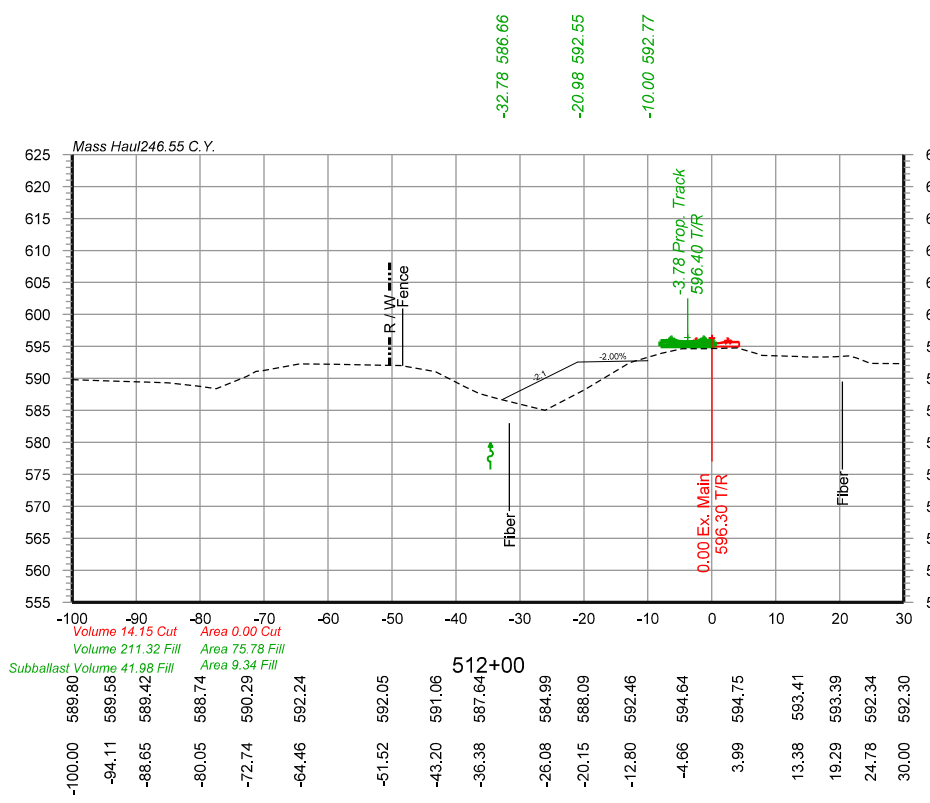
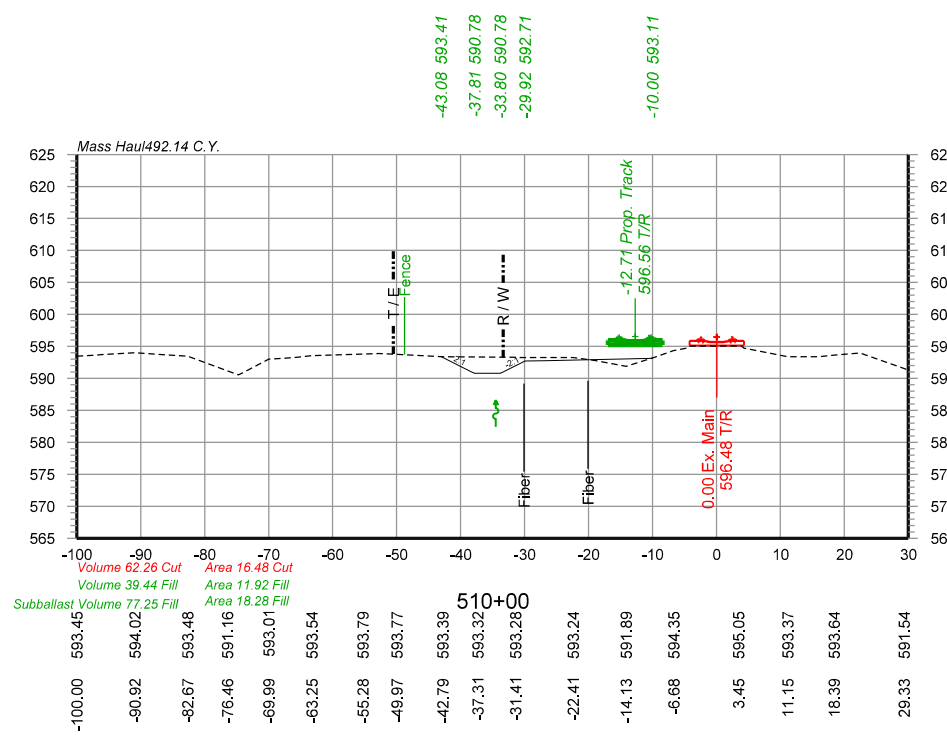
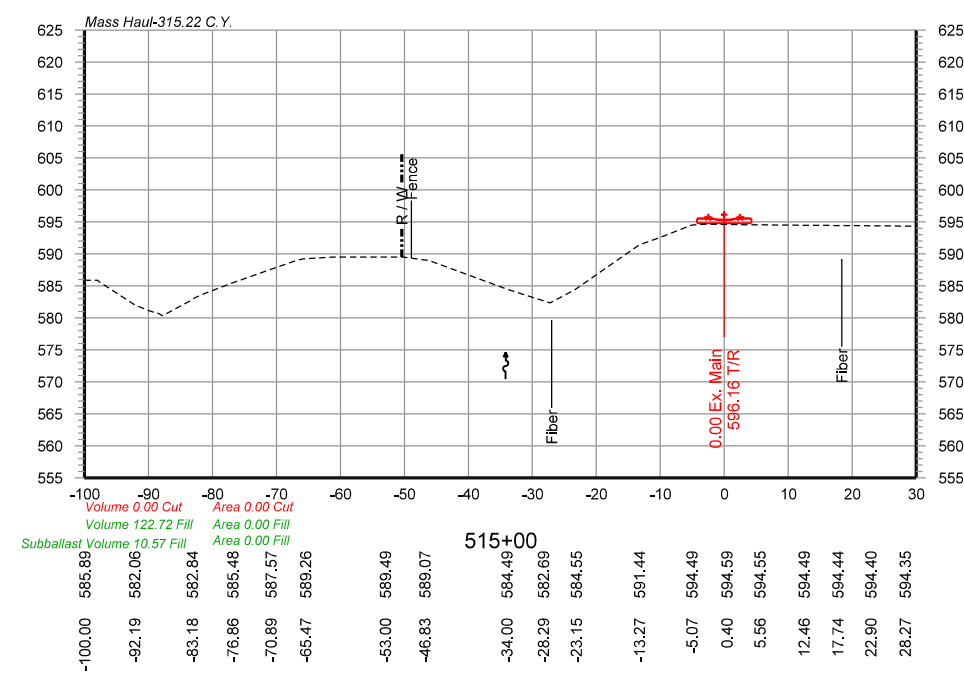
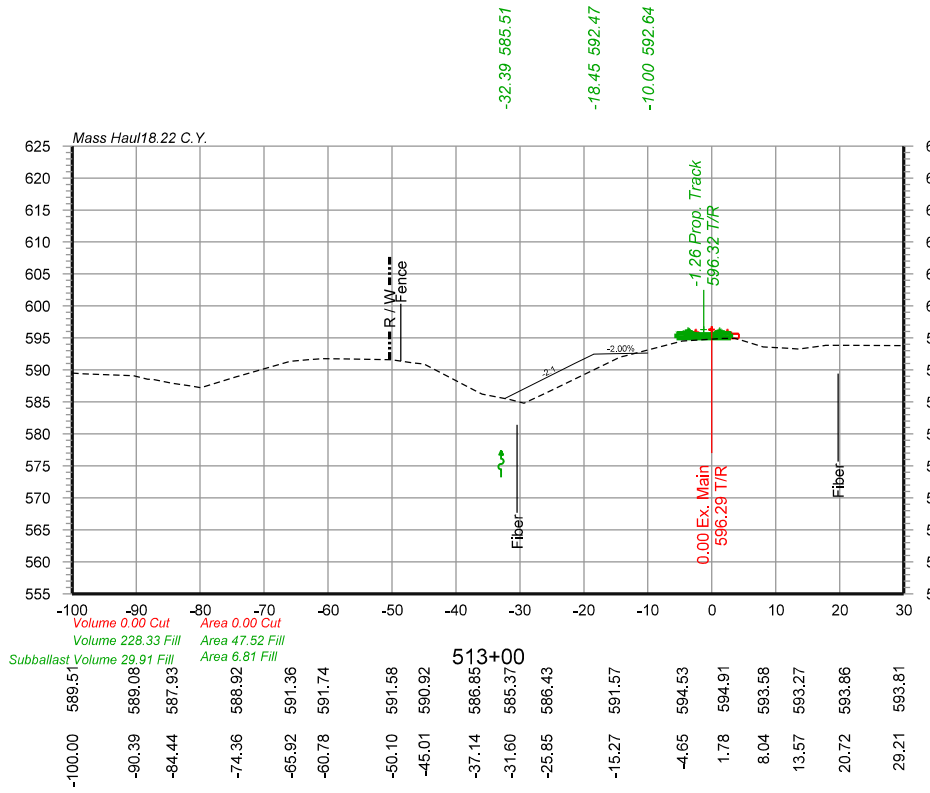
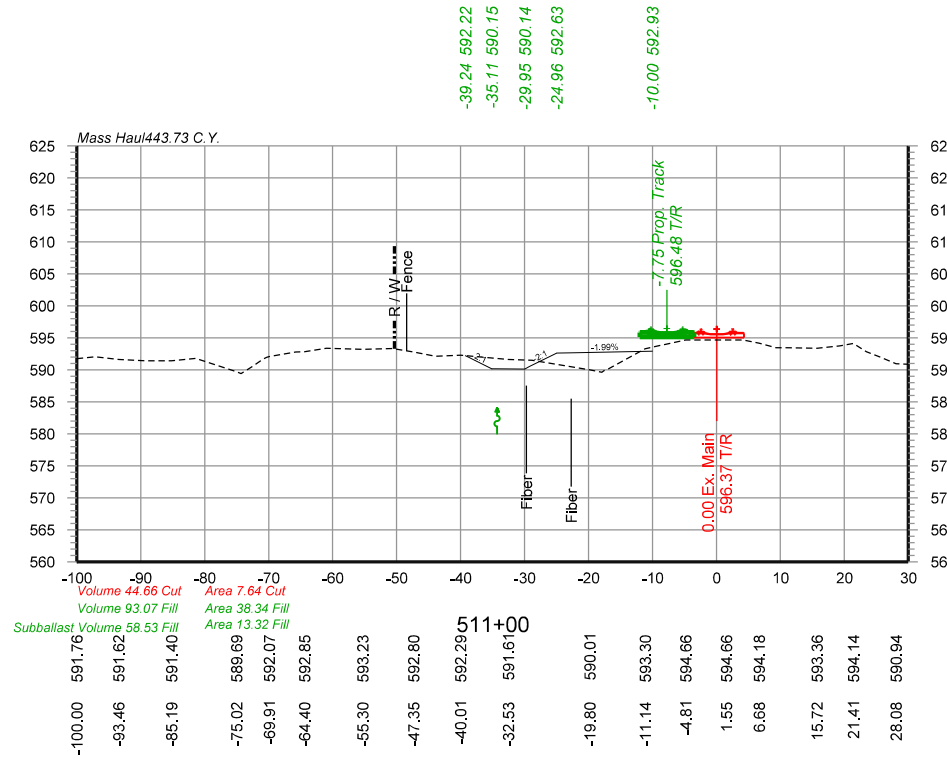
SHOOFLY CROSS SECTIONS STA.504+00 TO STA.509+00
 SPRINGFIELD SUBDIVISION MP 190.7 TO MP 191.4

SCALE: SHEET 6 OF 8 SHEETS STA. TO STA.

F.A. RTE.	SECTION	COUNTY	TOTAL SHEETS	SHEET NO.
	96S2002F	SANGAMON	368	358
ILLINOIS FED. AID PROJECT 6			CONTRACT NO. 93671	

07-00164-04-FP, 07-00090-08-FP

FILE NAME: I:\06\jobs\9652002\F\CADD\Road\Sheet\Up-Track\Cross-UP_Shoolfly.dgn
 PLOT DATE: 10/27/2022



NOTE: PROPOSED BALLAST AND SUBBALLAST NOT SHOWN.

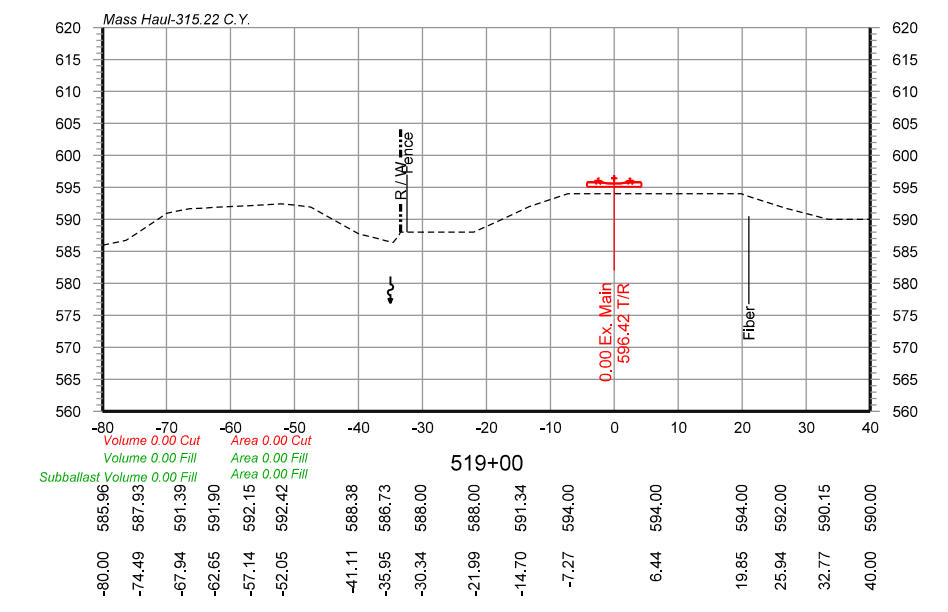
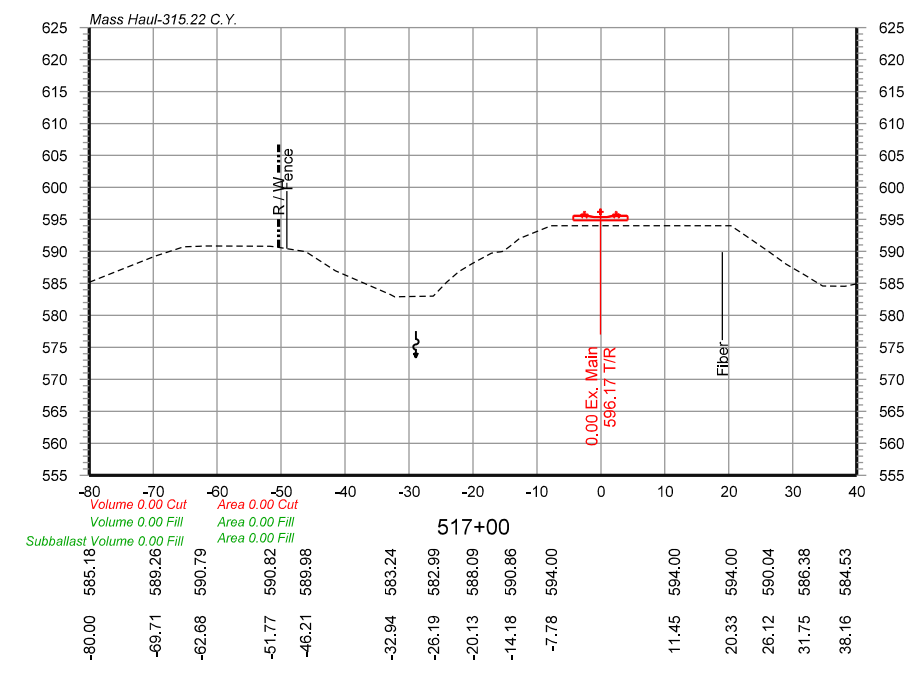
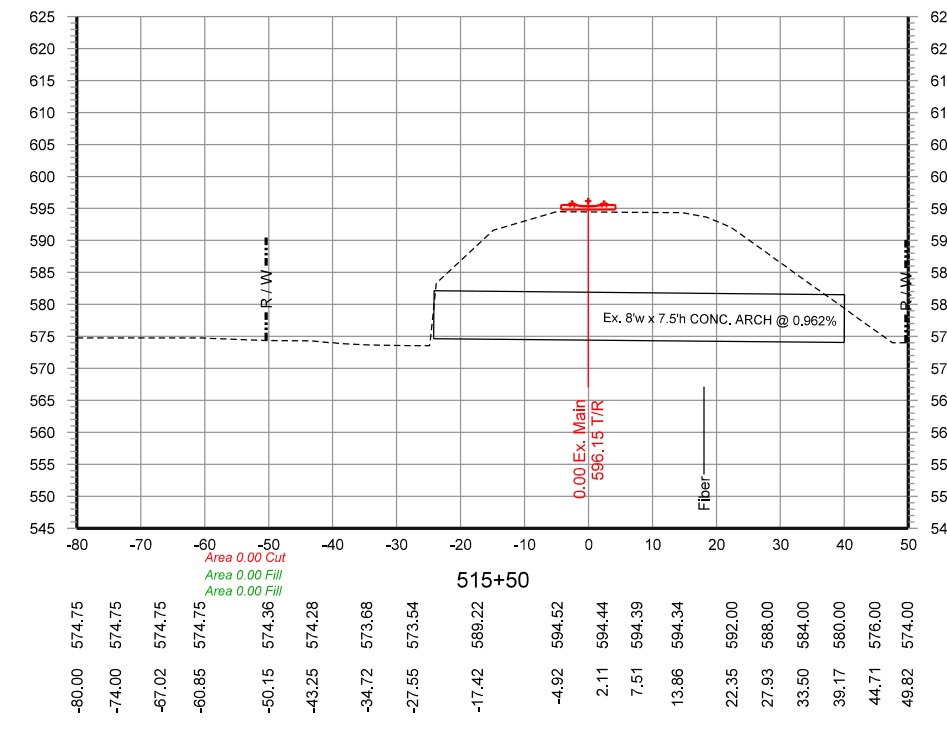
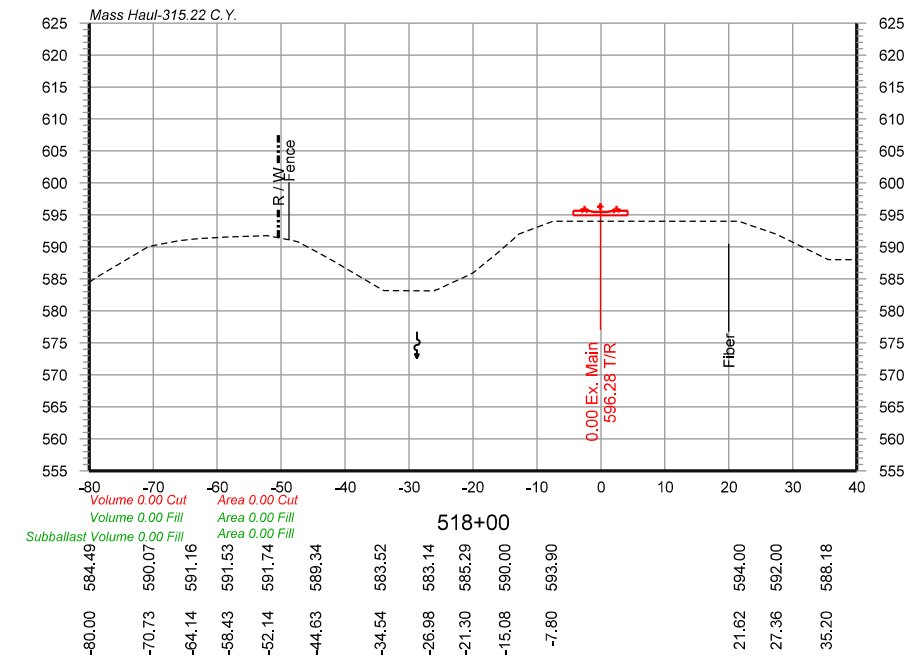
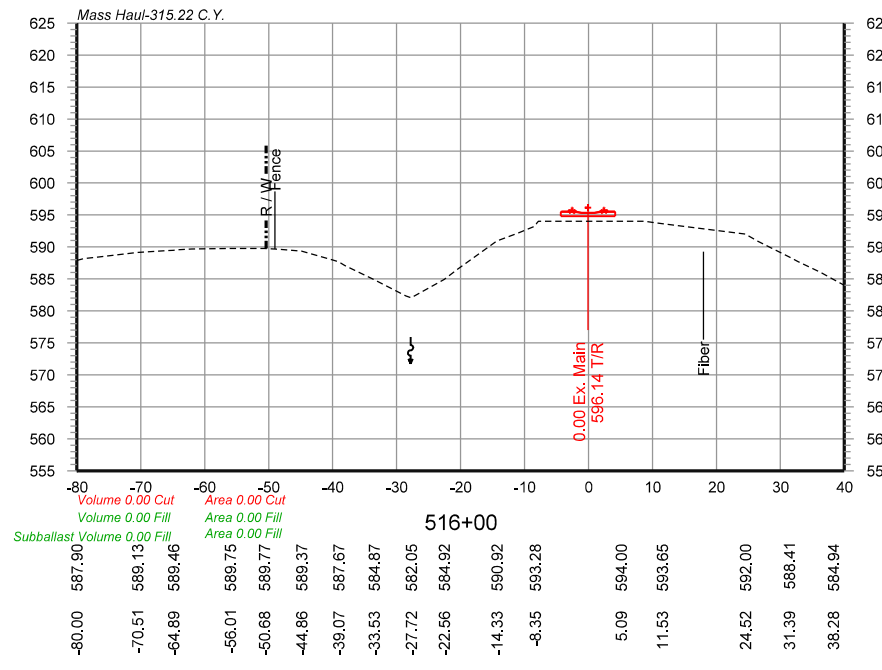
USER NAME	= Johns00944	DESIGNED	- GCN	REVISED	-
DRAWN	- GCN	REVISIONS	-	REVISIONS	-
PLOT SCALE	= 30,0000 sf / in.	CHECKED	- GCN	REVISIONS	-
PLOT DATE	= 10/27/2022	DATE	- 4/12/2021	REVISIONS	-

STATE OF ILLINOIS
DEPARTMENT OF TRANSPORTATION

SHOOLLY CROSS SECTIONS STA.510+00 TO STA.515+00
 SPRINGFIELD SUBDIVISION MP 190.7 TO MP 191.4
 SCALE: SHEET 7 OF 8 SHEETS STA. TO STA.

F.A. RTE.	SECTION	COUNTY	TOTAL SHEETS	SHEET NO.
		SANGAMON	368	359
	96S2002F	CONTRACT NO.	93671	
		ILLINOIS FED. AID PROJECT	6	

07-00164-04-FP, 07-00090-08-FP



NOTE: PROPOSED BALLAST AND SUBBALLAST NOT SHOWN.

FILE NAME: I:\06\jobs\965202\F\CADD\Road\Sheet\Up-Track\Cc-3-Up_Shoolfly.dgn
 PLOTEC: 3/20/2022

USER NAME = Johns00944	DESIGNED - GCN	REVISED -
	DRAWN - GCN	REVISED -
PLOT SCALE = 30,0000 sf / In.	CHECKED - GCN	REVISED -
PLOT DATE = 10/27/2022	DATE - 4/12/2021	REVISED -

STATE OF ILLINOIS
 DEPARTMENT OF TRANSPORTATION

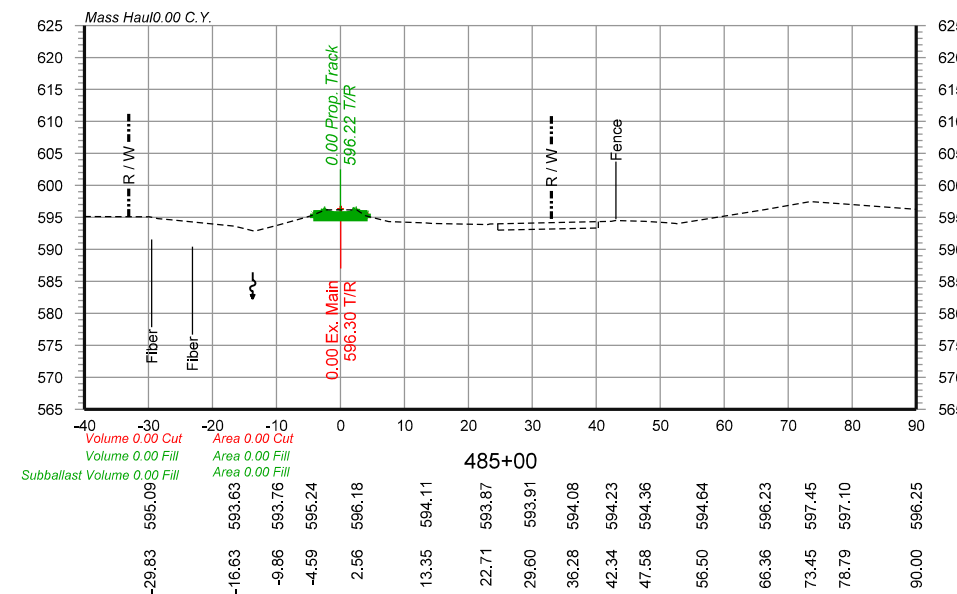
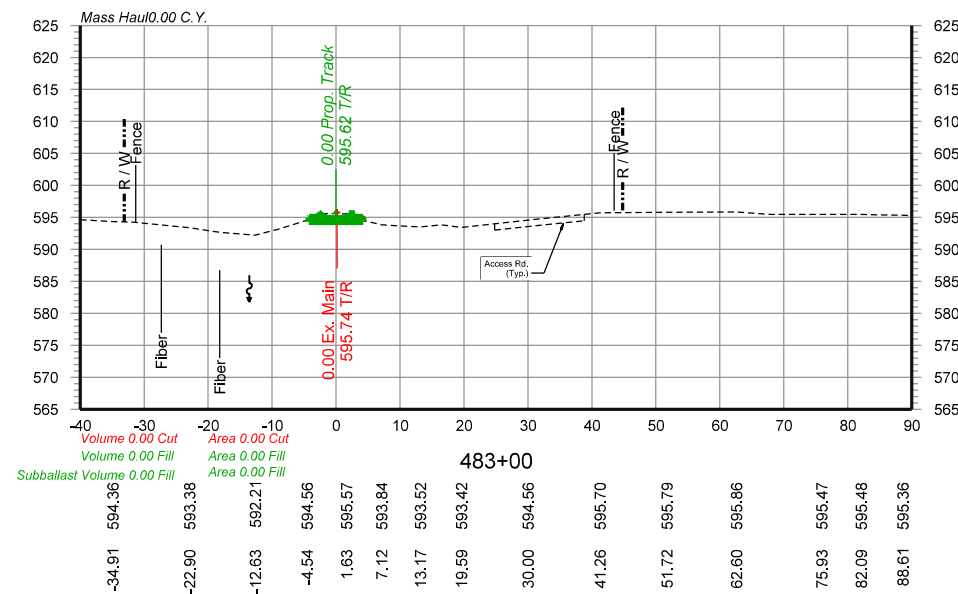
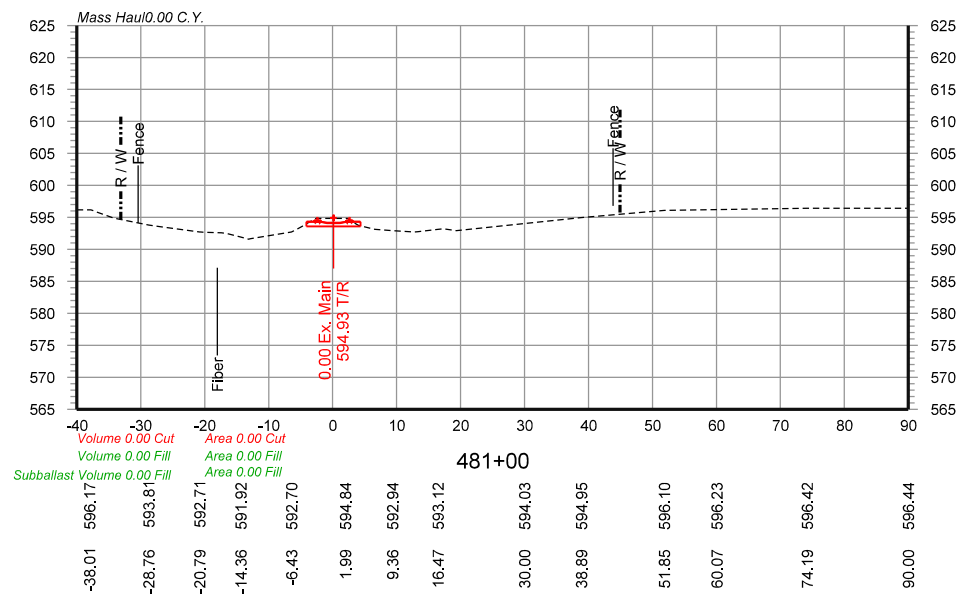
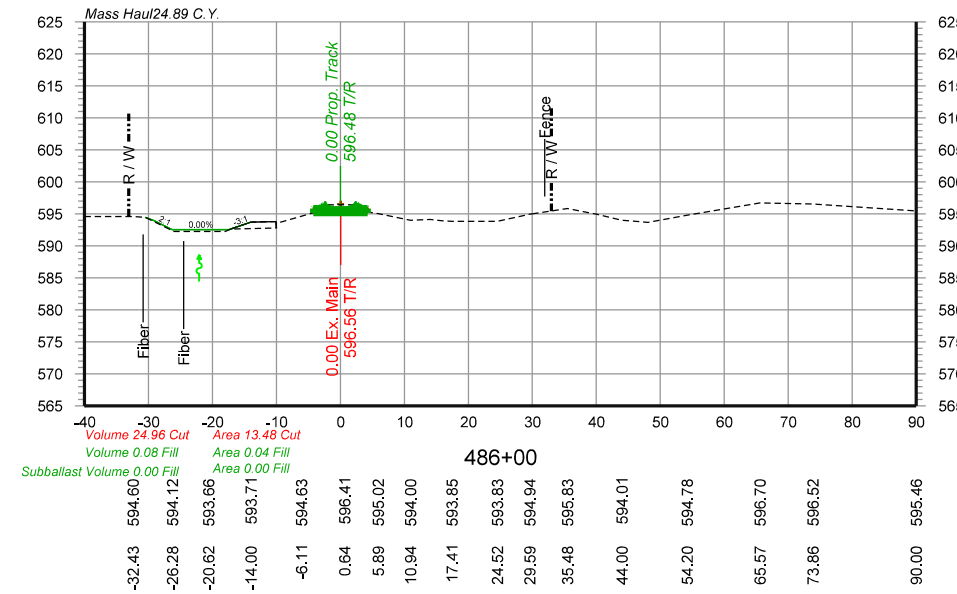
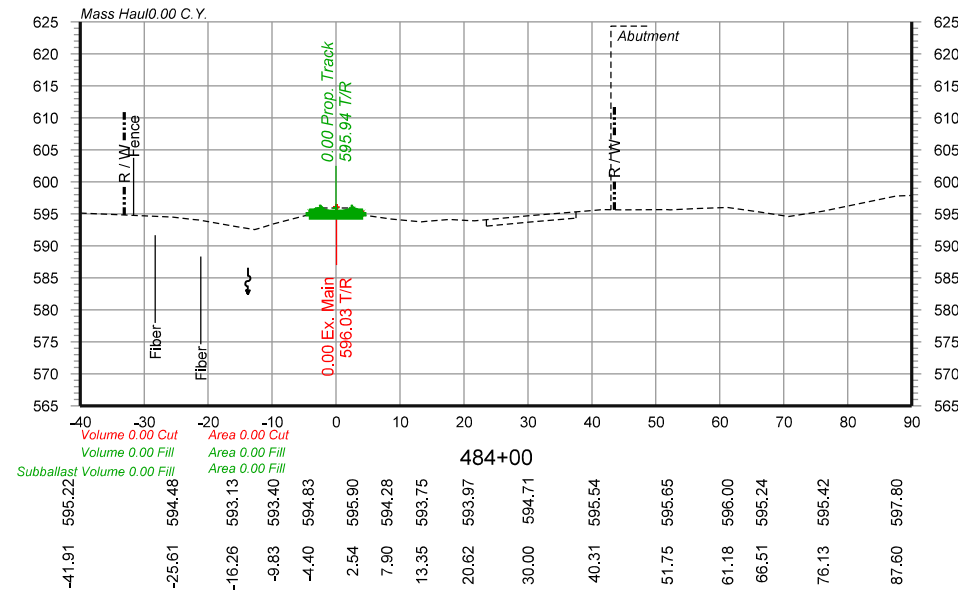
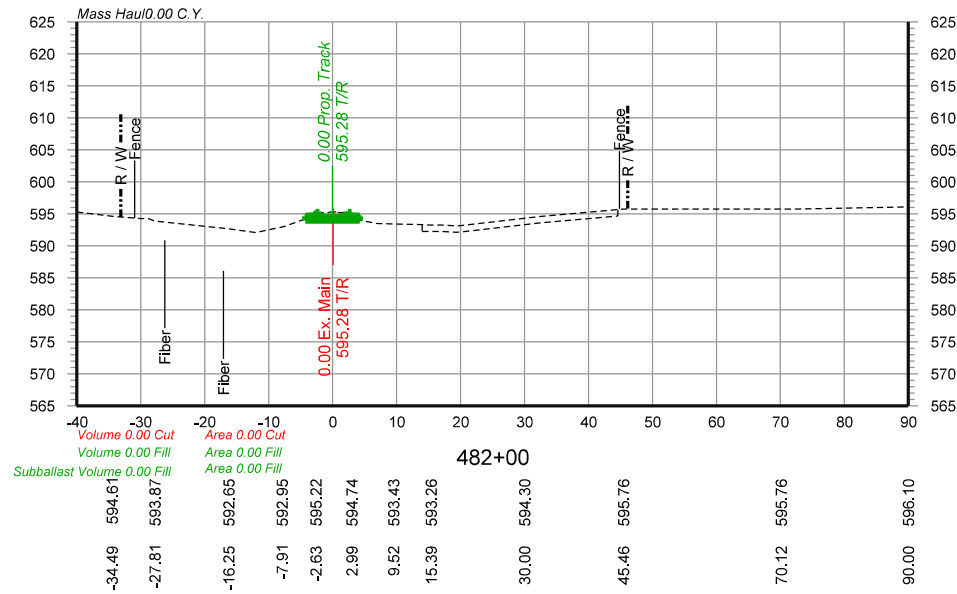
SHOOLLY CROSS SECTIONS STA.515+50 TO STA.519+00
 SPRINGFIELD SUBDIVISION MP 190.7 TO MP 191.4

SCALE:	SHEET 8 OF 8 SHEETS	STA. TO STA.
--------	---------------------	--------------

F.A. RTE.	SECTION	COUNTY	TOTAL SHEETS	SHEET NO.
	96S2002F	SANGAMON	368	360
ILLINOIS FED. AID PROJECT 6			CONTRACT NO. 93671	

07-00164-04-FP, 07-00090-08-FP

FILE NAME: I:\06\jobs\965202\F\CADD\Road\Sheet\Up-Track\Cross-UP_Main.dgn
 PLOT DATE: 10/26/2022



NOTE: PROPOSED BALLAST AND SUBBALLAST NOT SHOWN.

USER NAME = Johns00944	DESIGNED - GCN	REVISED -
PLOT SCALE = 30,0000 sf / In.	DRAWN - GCN	REVISED -
PLOT DATE = 10/26/2022	CHECKED - GCN	REVISED -
	DATE - 4/12/2021	REVISED -

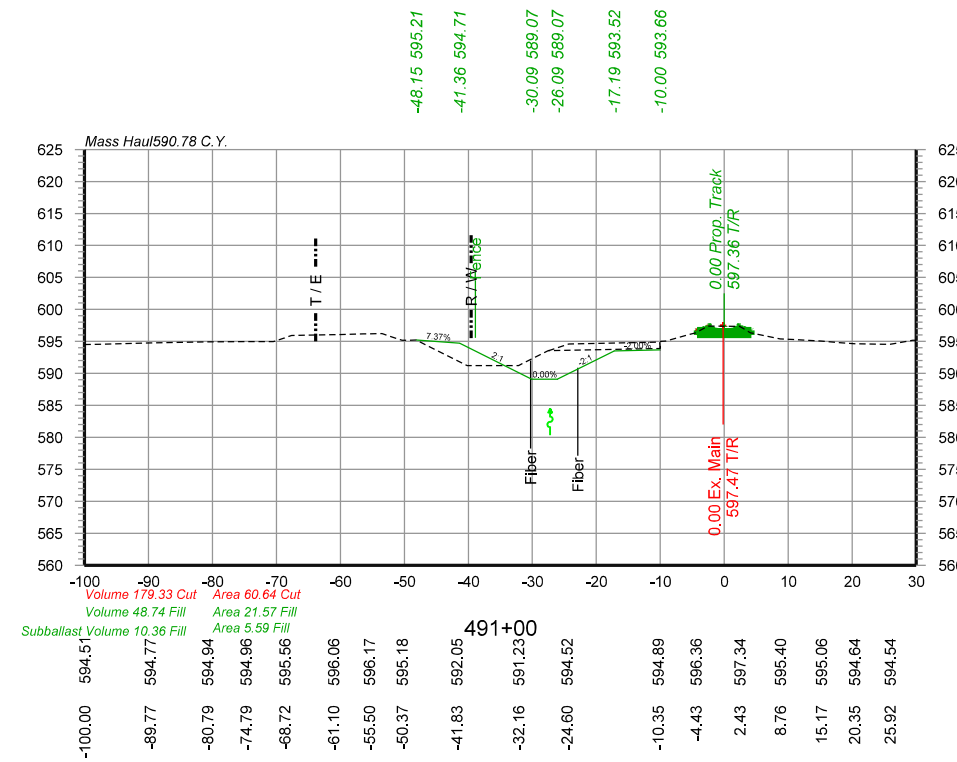
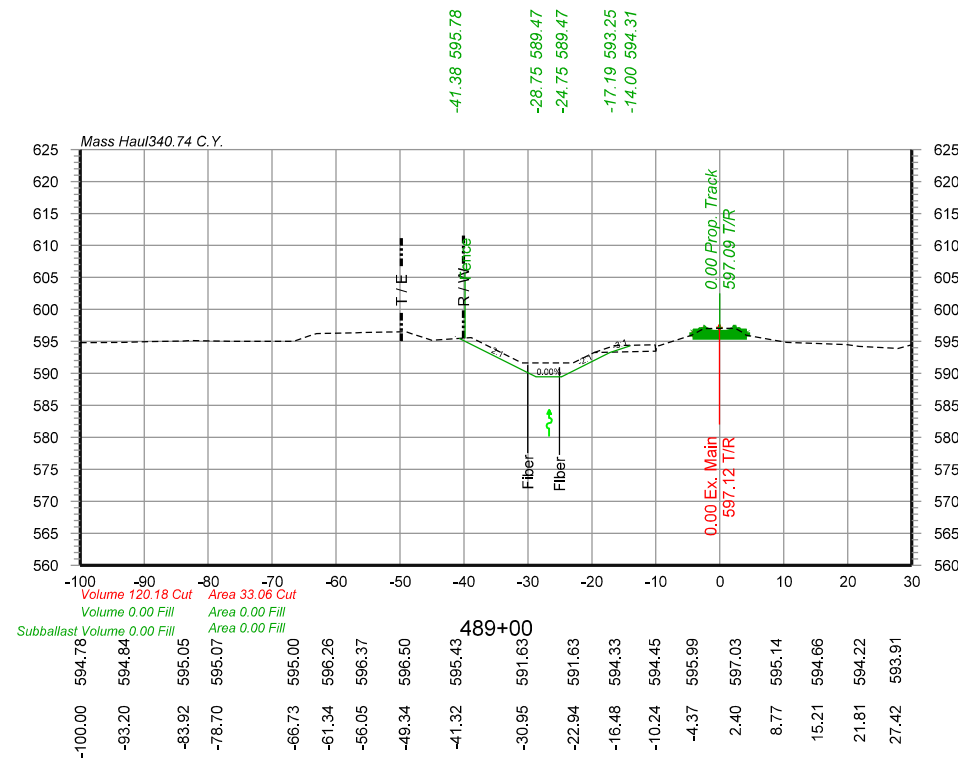
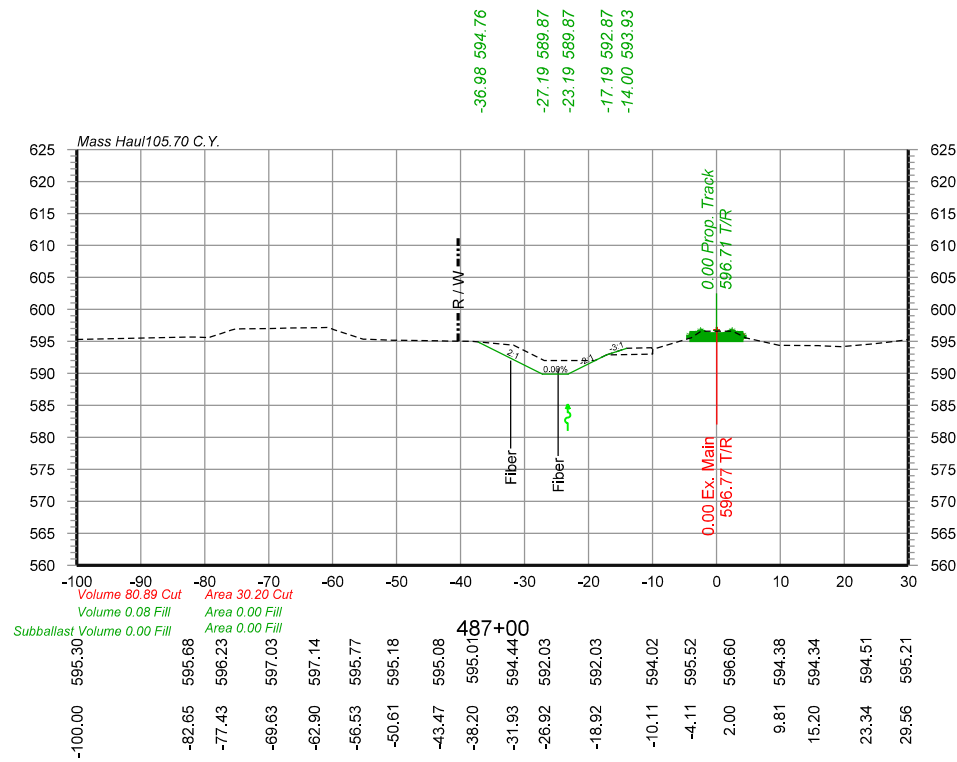
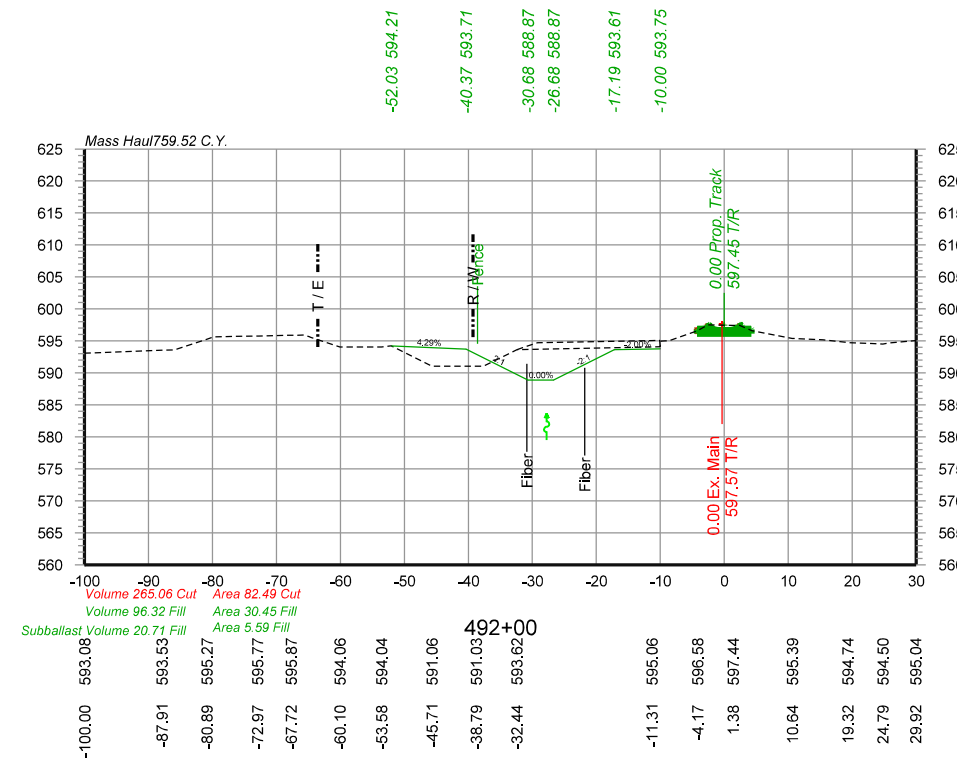
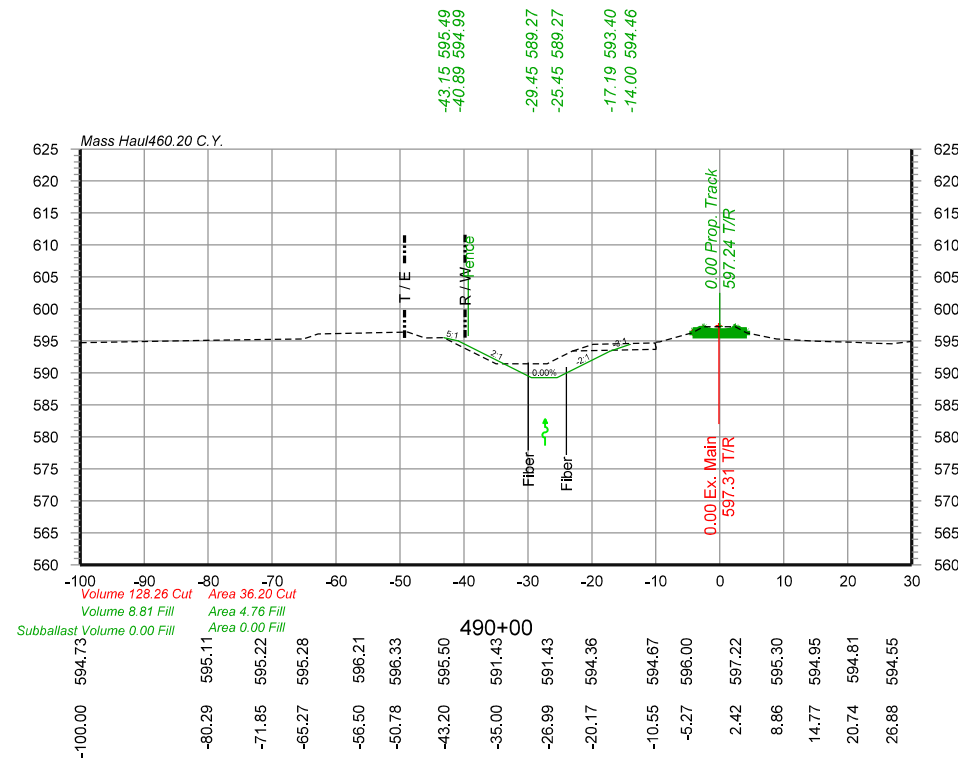
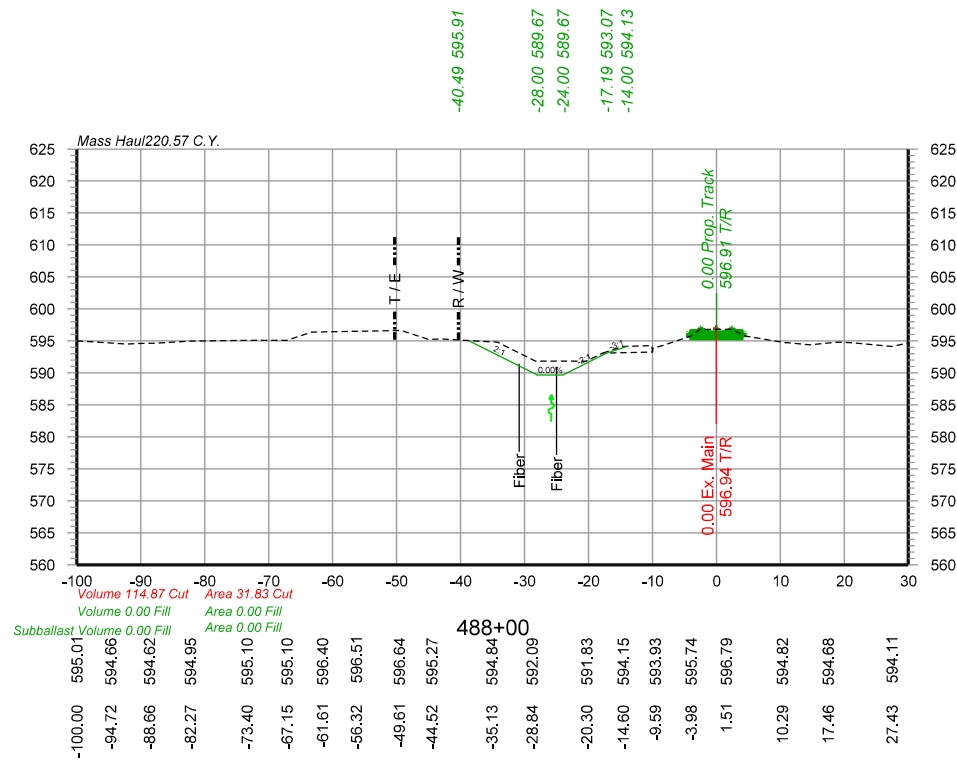
STATE OF ILLINOIS
 DEPARTMENT OF TRANSPORTATION

MAINLINE CROSS SECTIONS STA.481+00 TO STA.486+00
 SPRINGFIELD SUBDIVISION MP 190.7 TO MP 191.4

SCALE: SHEET 1 OF 8 SHEETS STA. TO STA.

F.A. RTE.	SECTION	COUNTY	TOTAL SHEETS	SHEET NO.
		SANGAMON	368	361
96S2002F		CONTRACT NO. 93671		

ILLINOIS FED. AID PROJECT 6
 07-00164-04-FP, 07-00090-08-FP



NOTE: PROPOSED BALLAST AND SUBBALLAST NOT SHOWN.

FILE NAME: I:\06\jobs\9652002\F\CADD\Road\Sheet\Up-Track\Cross-UP_Main.dwg
PLOT DATE: 10/26/2022

USER NAME = Johns00944	DESIGNED - GCN	REVISED -
PLOT SCALE = 30,0000 sf / in.	DRAWN - GCN	REVISED -
PLOT DATE = 10/26/2022	CHECKED - GCN	REVISED -
	DATE - 4/12/2021	REVISED -

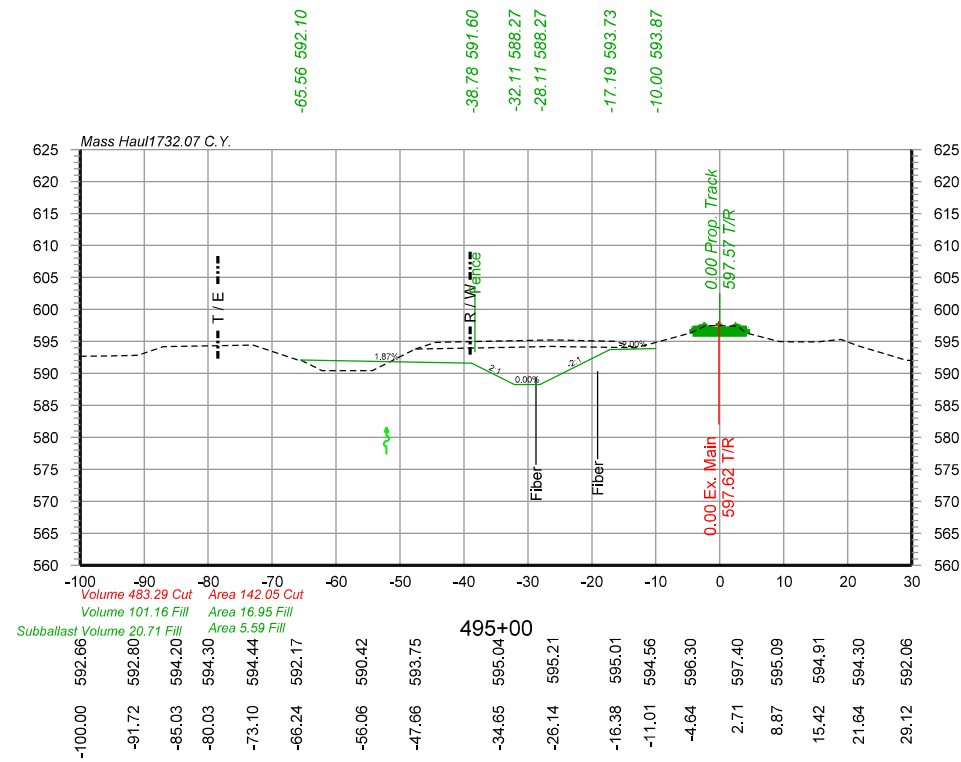
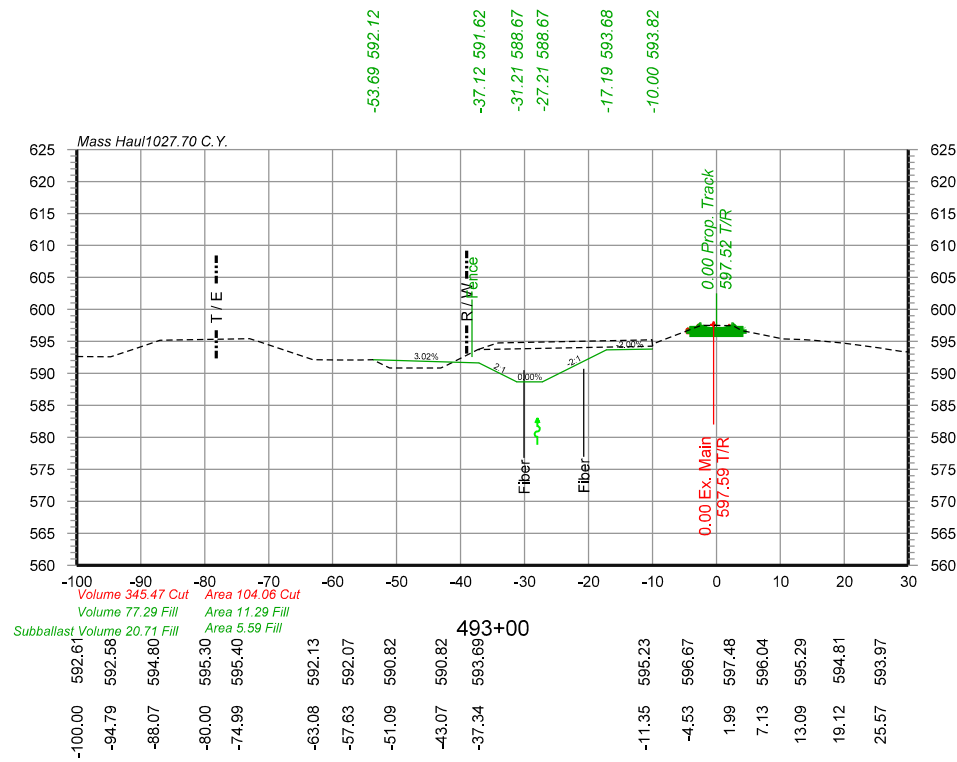
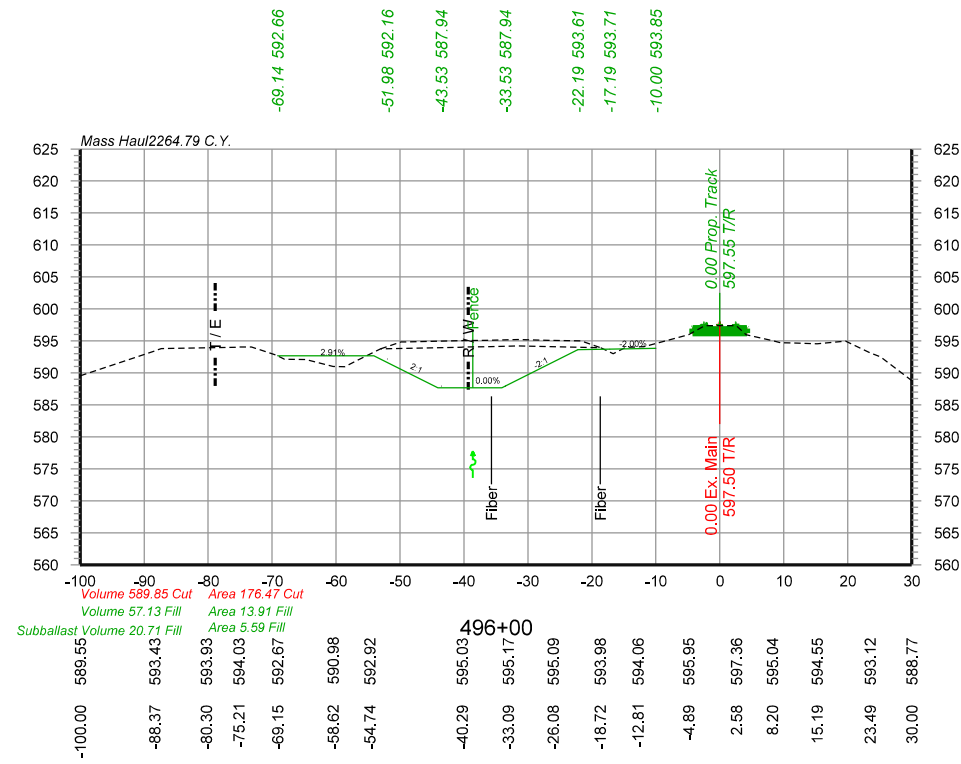
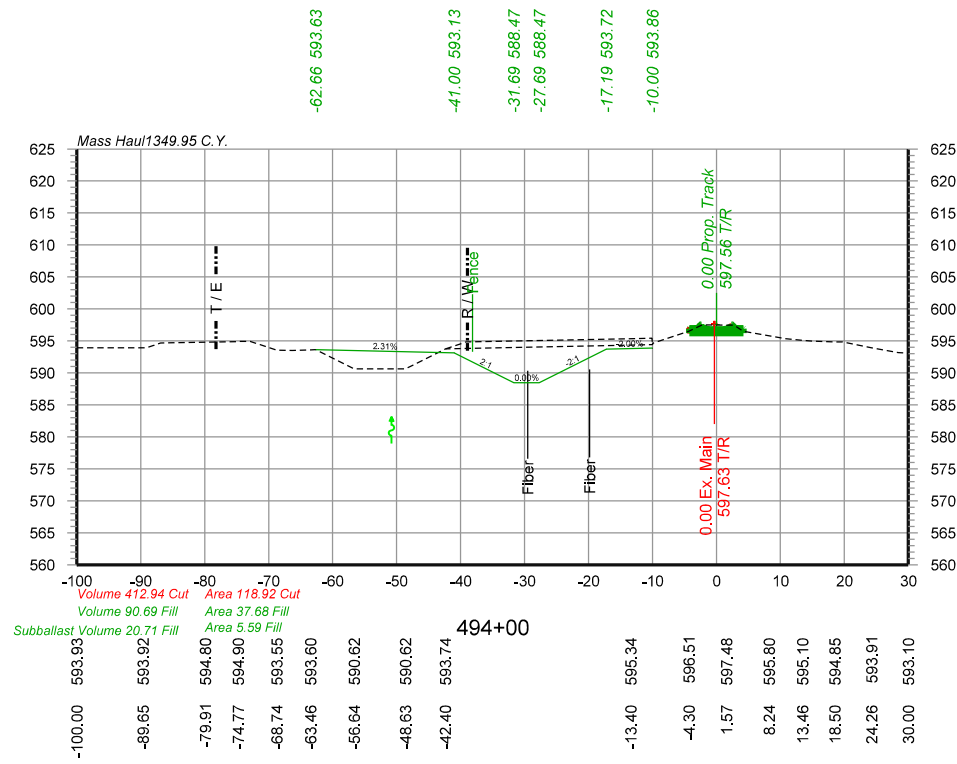
STATE OF ILLINOIS
DEPARTMENT OF TRANSPORTATION

MAINLINE CROSS SECTIONS STA.487+00 TO STA.492+00
SPRINGFIELD SUBDIVISION MP 190.7 TO MP 191.4

SCALE: SHEET 2 OF 8 SHEETS STA. TO STA.

F.A. RTE.	SECTION	COUNTY	TOTAL SHEETS	SHEET NO.
	96S2002F	SANGAMON	368	362
		CONTRACT NO.	93671	

ILLINOIS FED. AID PROJECT 6
07-00164-04-FP, 07-00090-08-FP



NOTE: PROPOSED BALLAST AND SUBBALLAST NOT SHOWN.

FILE NAME: I:\06\jobs\9652002\F\CADD\Road\Sheet\Up-Track\Cc-3-Up_Main.dgn
 PLOT DATE: 10/26/2022

USER NAME = Johns00944	DESIGNED - GCN	REVISED -
PLOT SCALE = 30,000 sf / in.	CHECKED - GCN	REVISED -
PLOT DATE = 10/26/2022	DATE - 4/12/2021	REVISED -

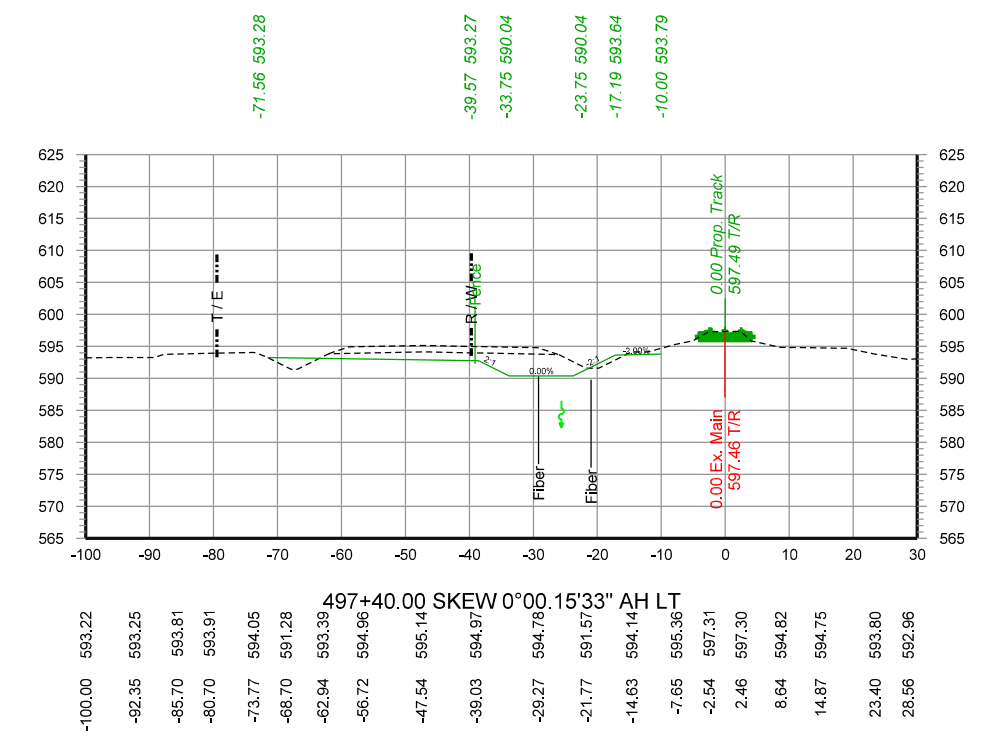
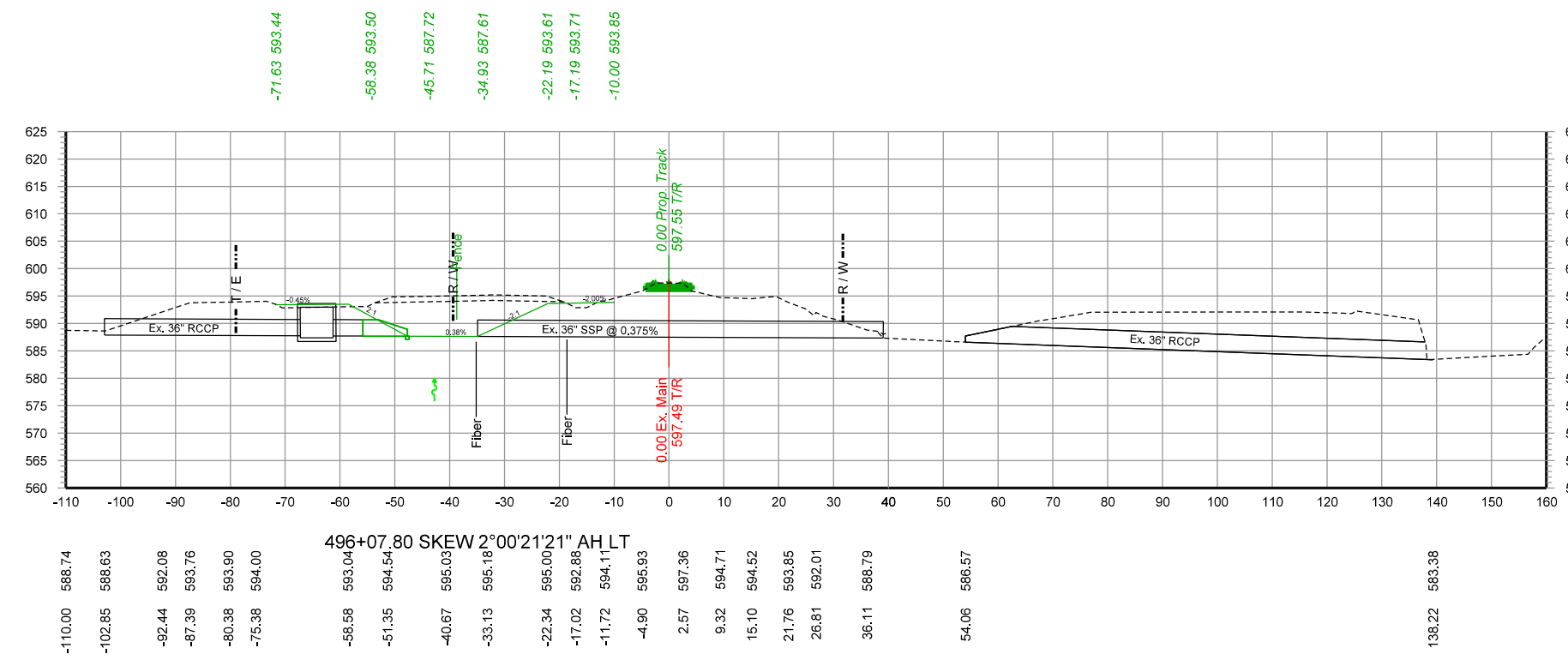
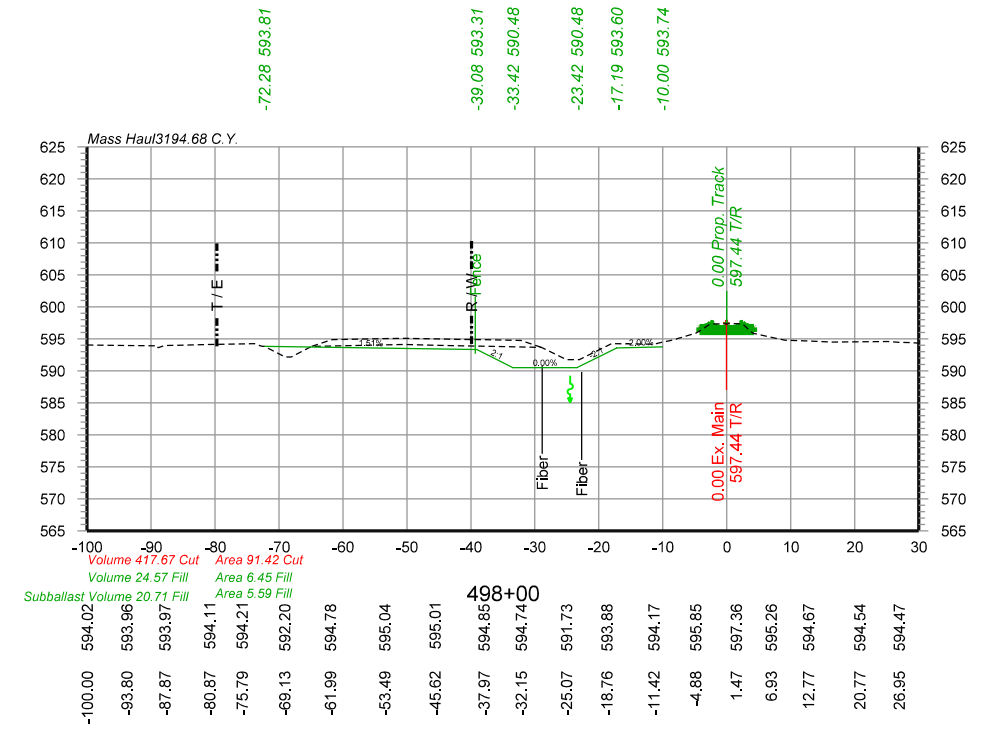
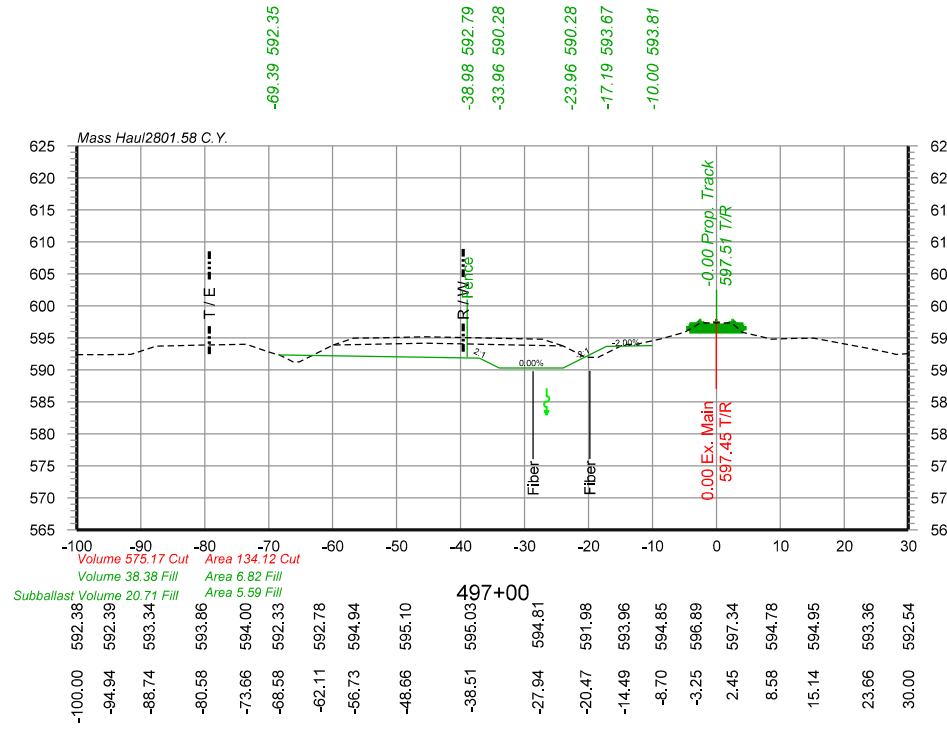
STATE OF ILLINOIS
 DEPARTMENT OF TRANSPORTATION

MAINLINE CROSS SECTIONS STA.493+00 TO STA.496+00
 SPRINGFIELD SUBDIVISION MP 190.7 TO MP 191.4

SCALE: SHEET 3 OF 8 SHEETS STA. TO STA.

F.A. RTE.	SECTION	COUNTY	TOTAL SHEETS	SHEET NO.
		SANGAMON	368	363
96S2002F		CONTRACT NO. 93671		
ILLINOIS FED. AID PROJECT 6				

07-00164-04-FP, 07-00090-08-FP



NOTE: PROPOSED BALLAST AND SUBBALLAST NOT SHOWN.

FILE NAME: I:\06\jobs\9652002\F\CADD\Road\Sheet\Up-Track\Cc-3-Up_Main.dgn
 PLOT DATE: 10/26/2022

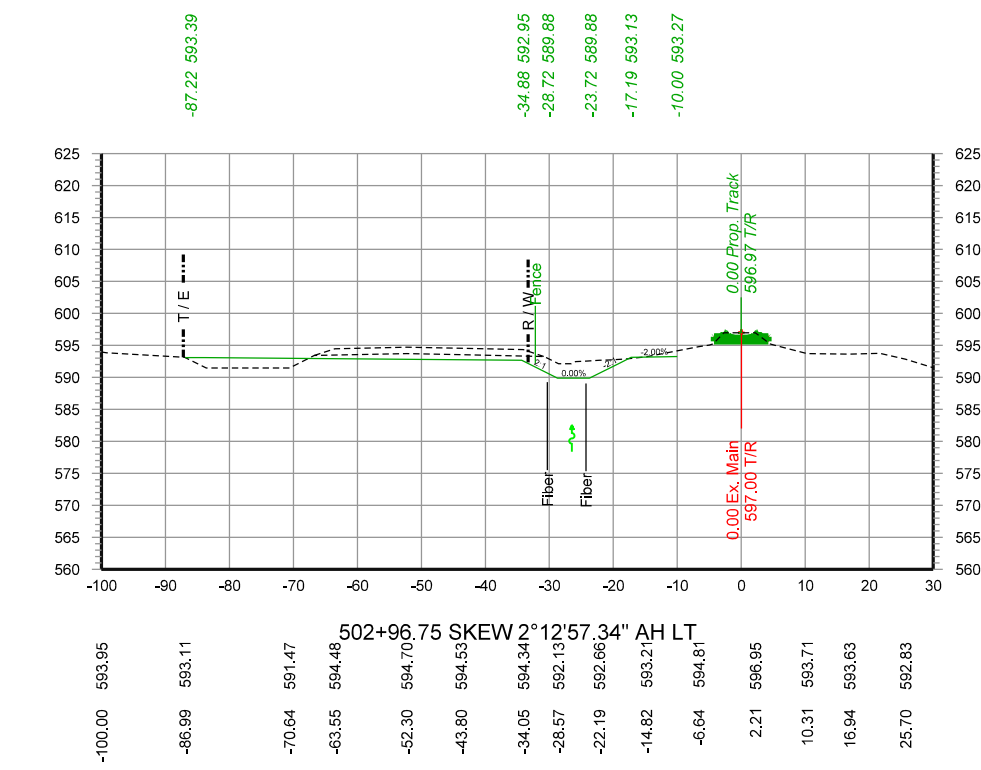
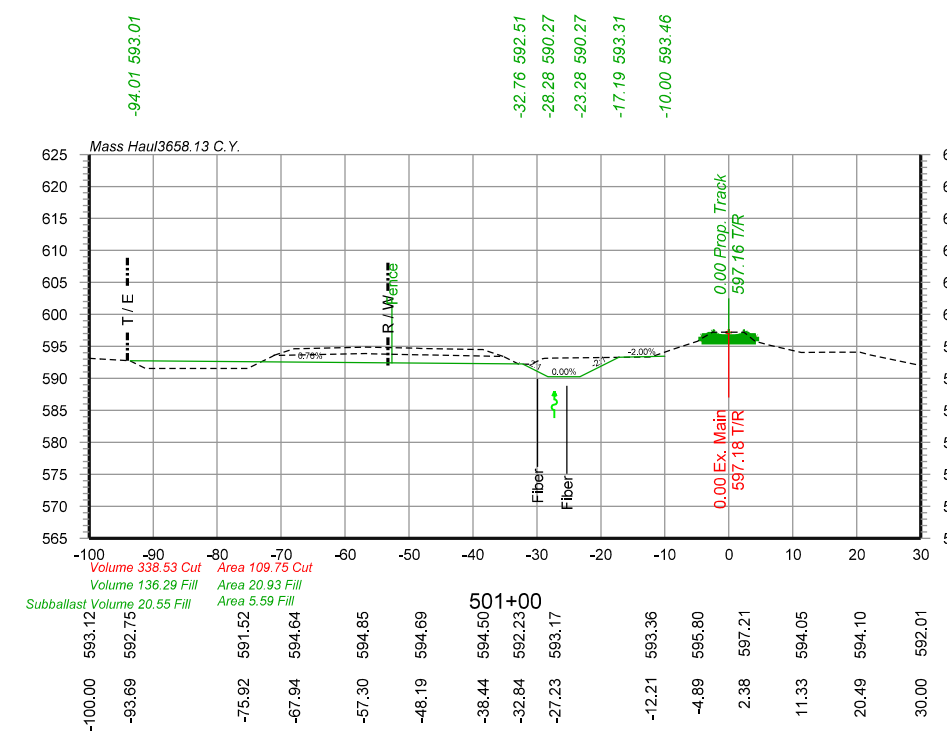
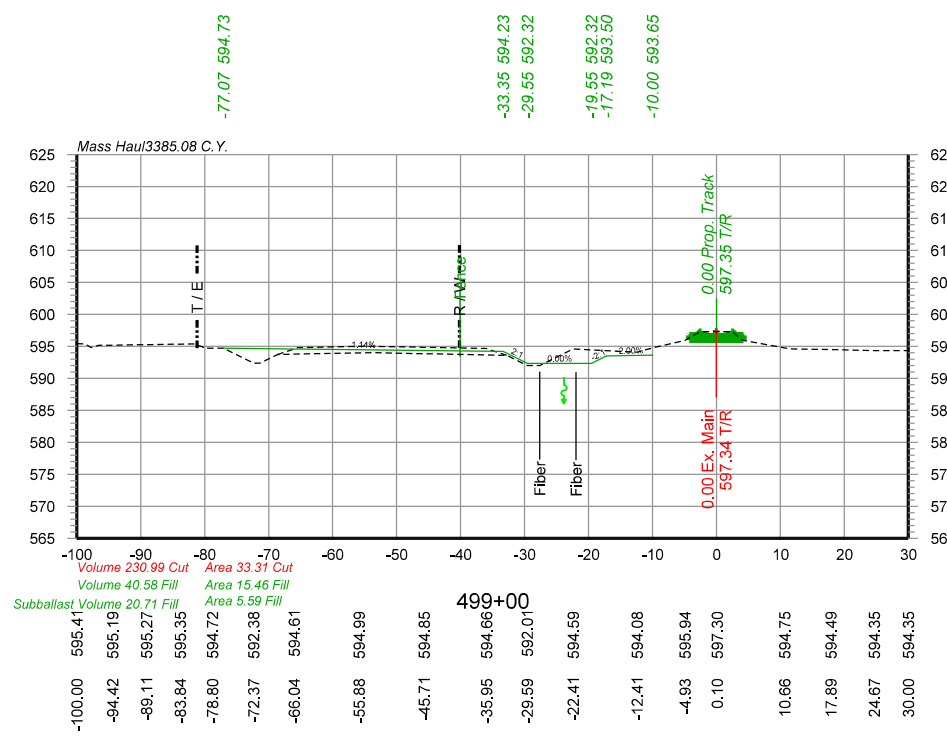
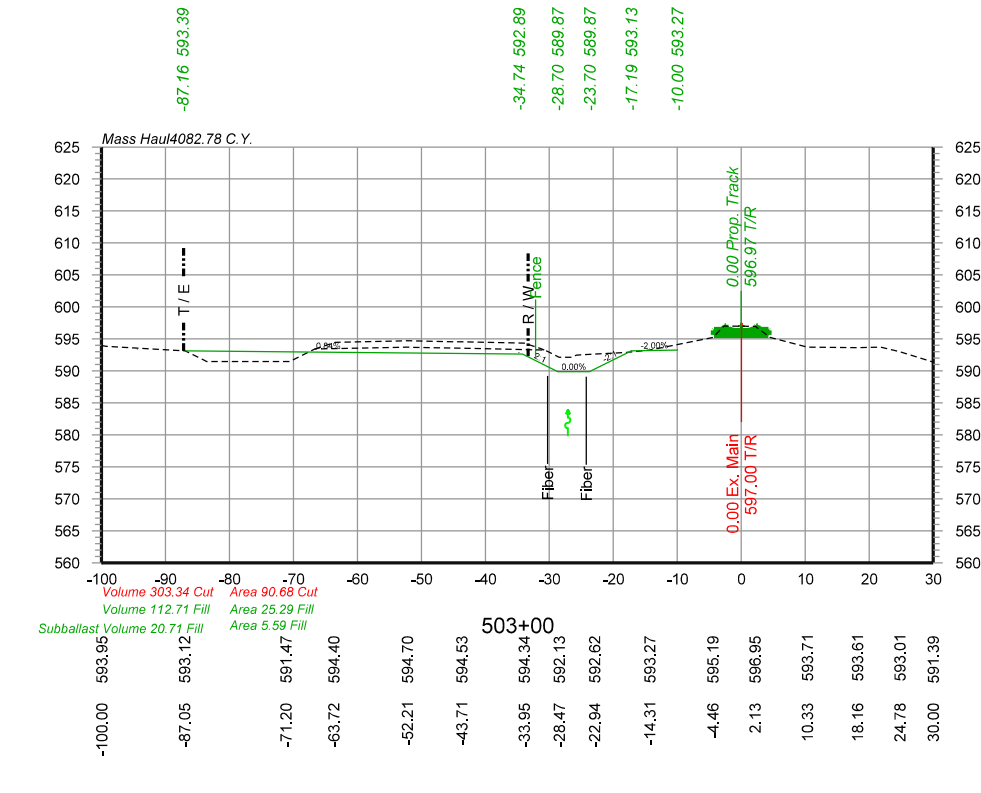
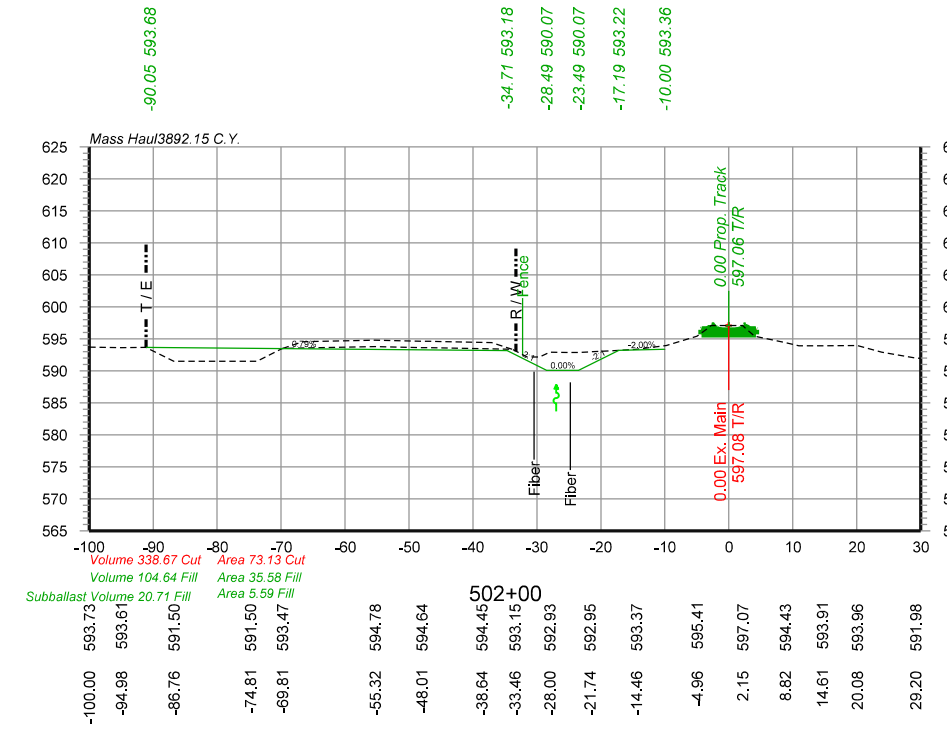
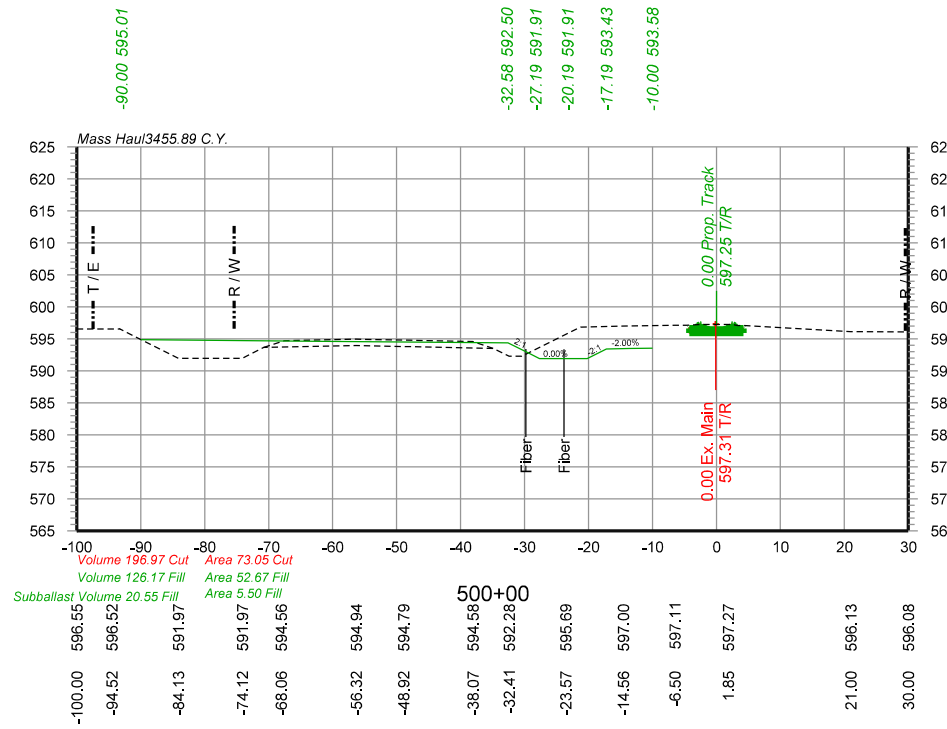
USER NAME = Johns00944	DESIGNED - GCN	REVISED -
PLOT SCALE = 30,0000 sf / in.	DRAWN - GCN	REVISED -
PLOT DATE = 10/26/2022	CHECKED - GCN	REVISED -
	DATE - 4/12/2021	REVISED -

STATE OF ILLINOIS
 DEPARTMENT OF TRANSPORTATION

MAINLINE CROSS SECTIONS STA.496+09 TO STA.498+00	
SPRINGFIELD SUBDIVISION MP 190.7 TO MP 191.4	
SCALE:	SHEET 4 OF 8 SHEETS
STA.	TO STA.

F.A. RTE.	SECTION	COUNTY	TOTAL SHEETS	SHEET NO.
		SANGAMON	368	364
96S2002F		CONTRACT NO. 93671		
ILLINOIS FED. AID PROJECT 6				

07-00164-04-FP, 07-00090-08-FP



NOTE: PROPOSED BALLAST AND SUBBALLAST NOT SHOWN.

FILE NAME: I:\06\jobs\9652\02\F\CADD\Road\Sheet\UP-Track\Cc-3-UP_Main.dgn
 PLOT DATE: 10/26/2022

USER NAME = Johns00944	DESIGNED - GCN	REVISED -
PLOT SCALE = 30,000 sf / in.	DRAWN - GCN	REVISED -
PLOT DATE = 10/26/2022	CHECKED - GCN	REVISED -
	DATE - 4/12/2021	REVISED -

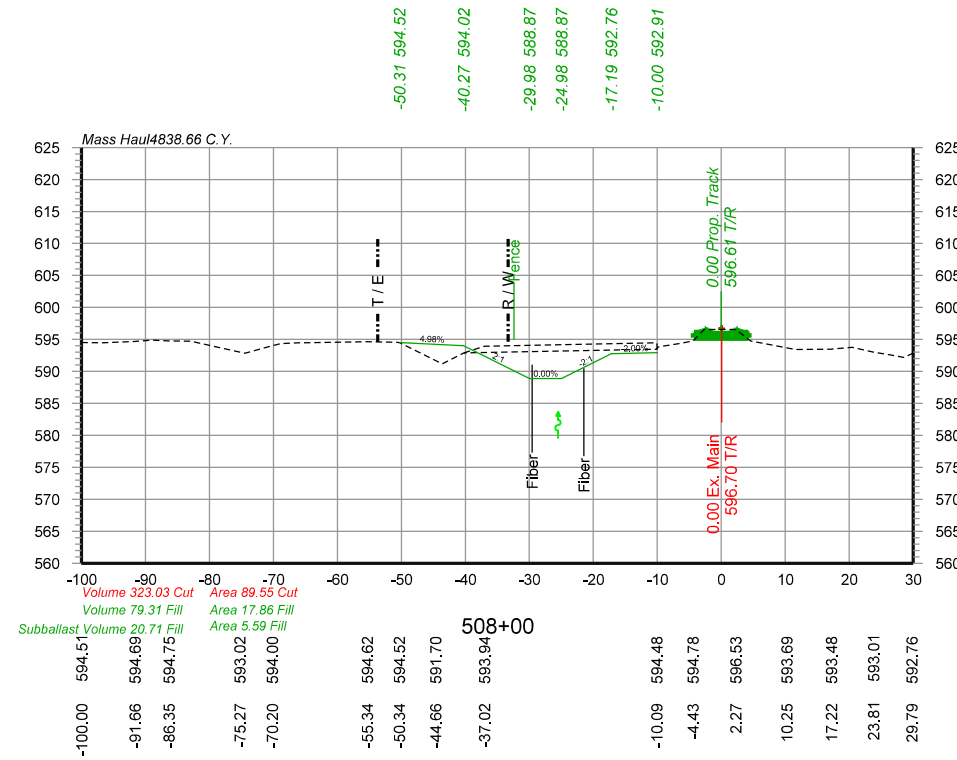
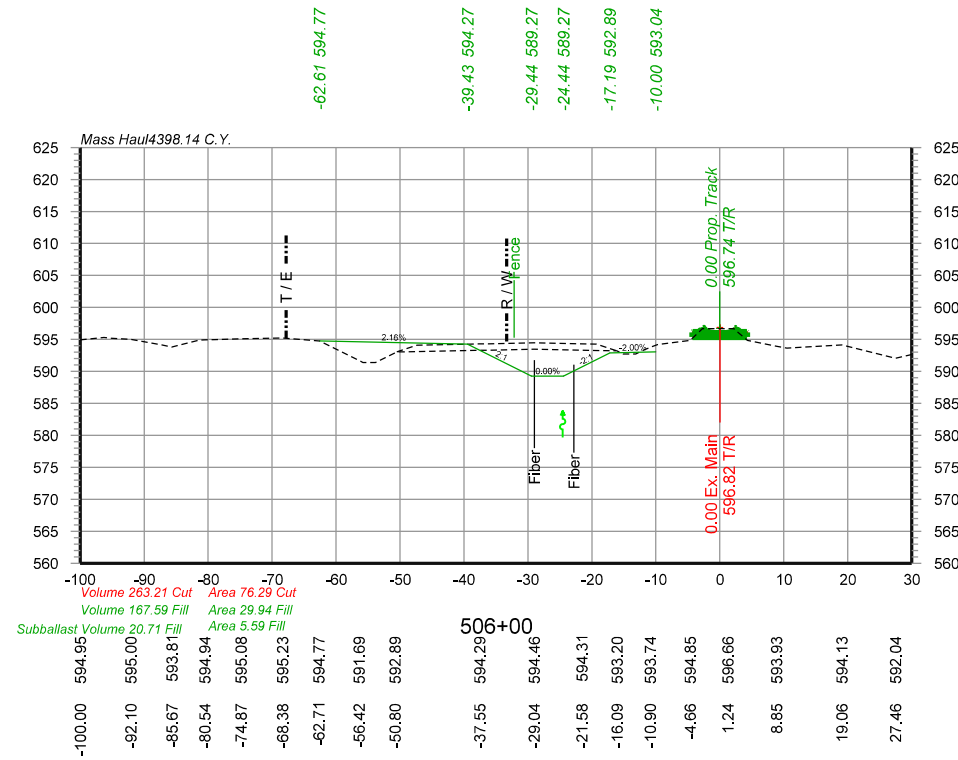
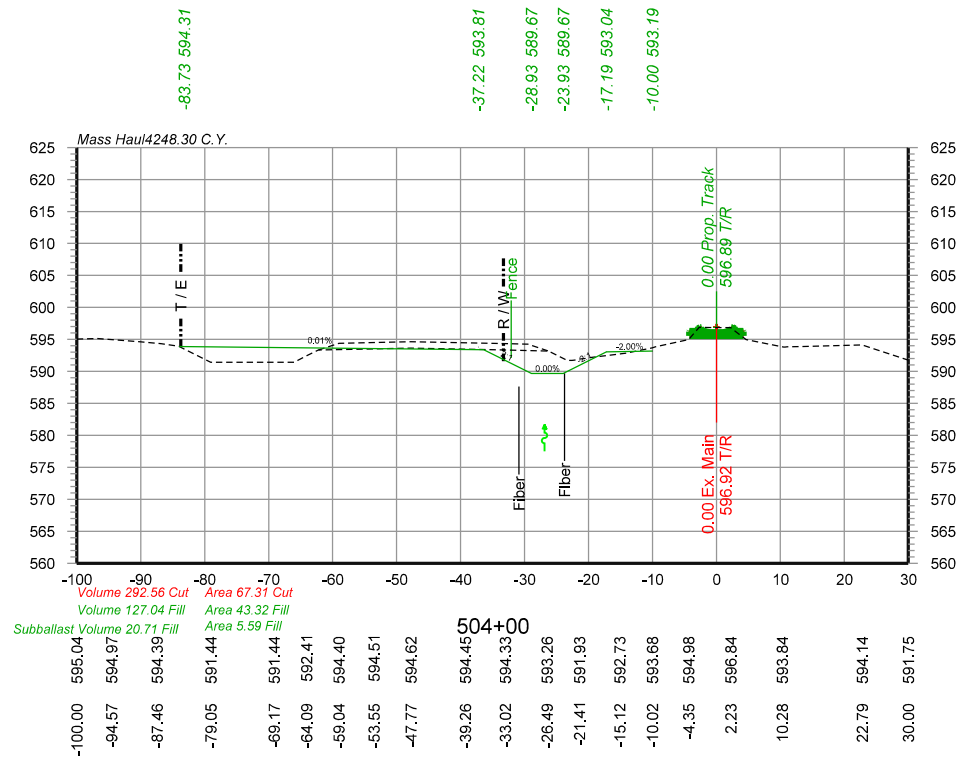
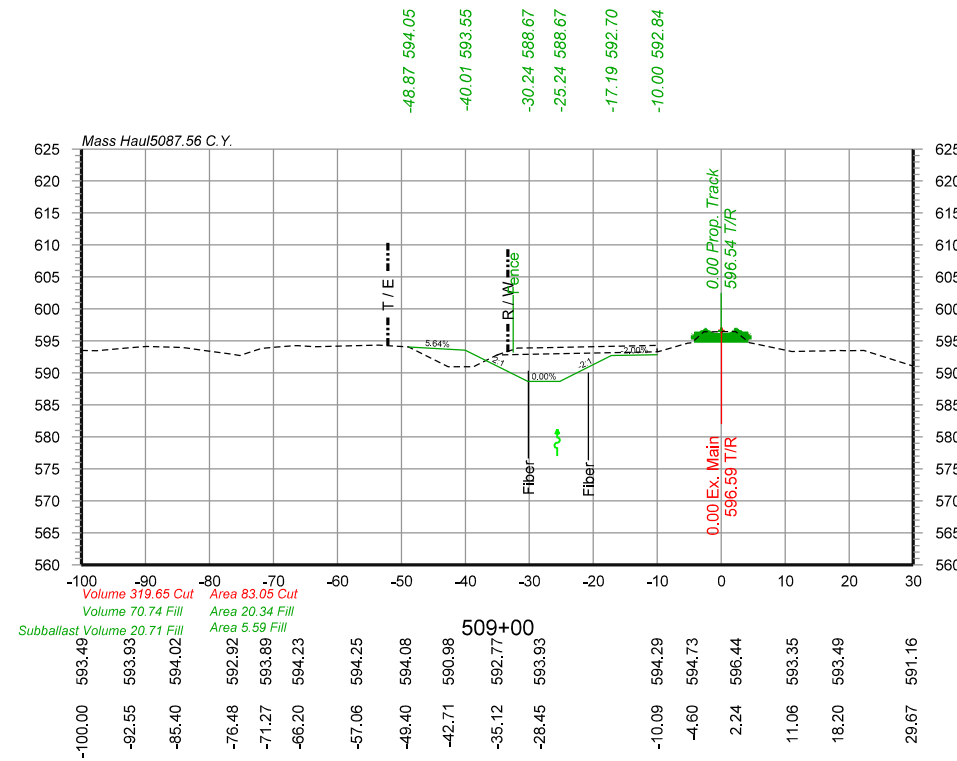
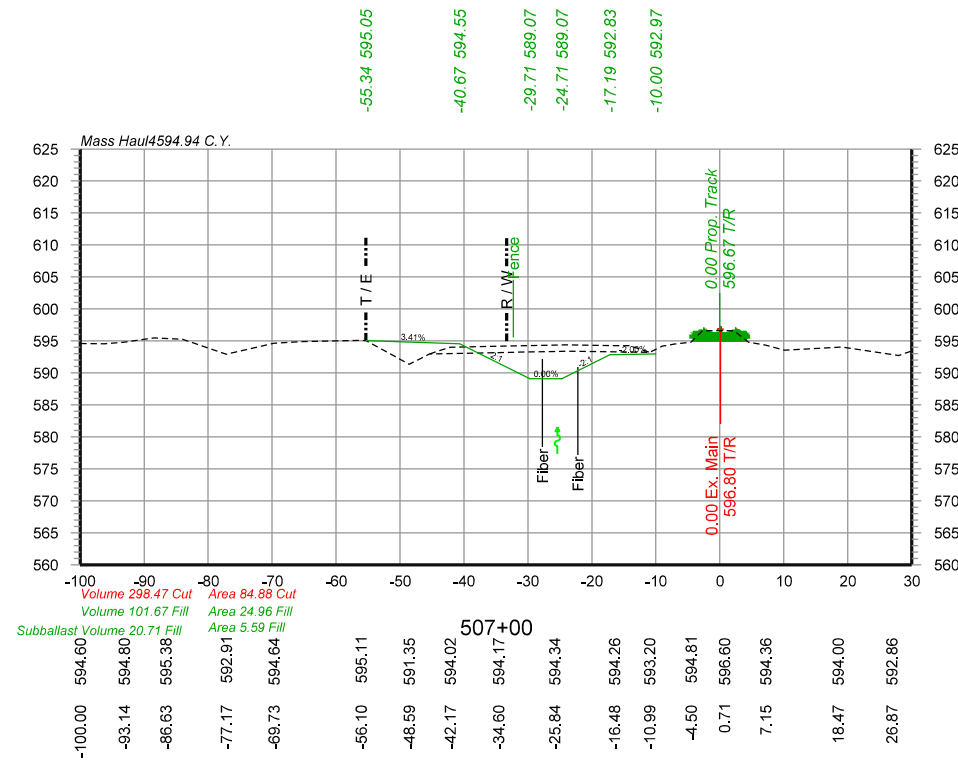
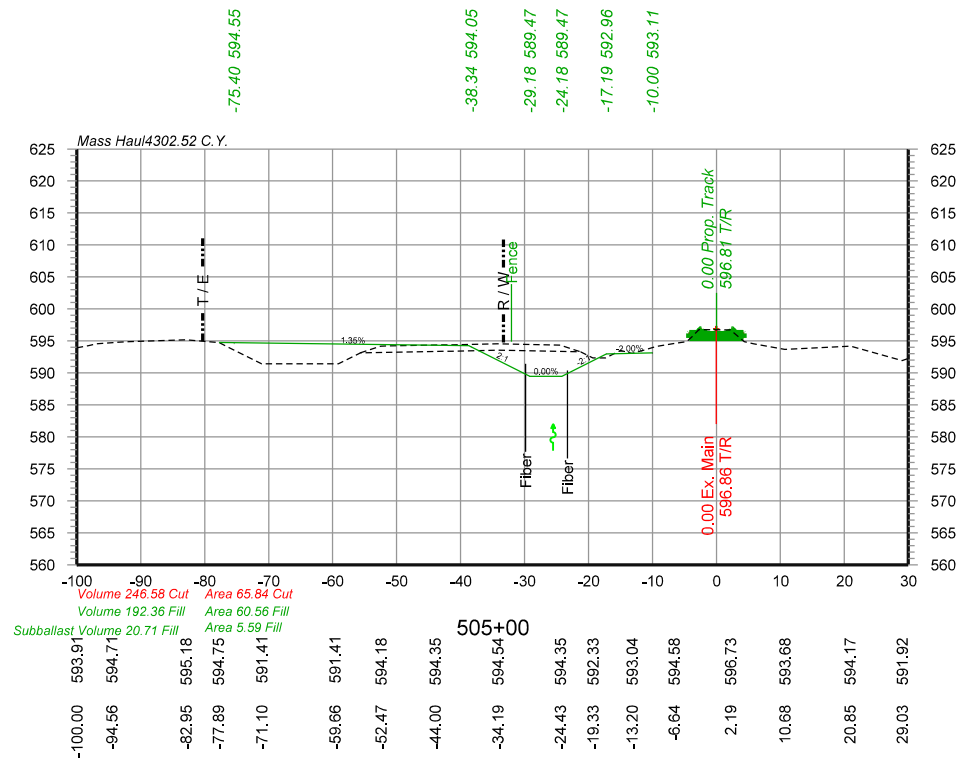
STATE OF ILLINOIS
 DEPARTMENT OF TRANSPORTATION

MAINLINE CROSS SECTIONS STA.499+00 TO STA.503+00
 SPRINGFIELD SUBDIVISION MP 190.7 TO MP 191.4

SCALE: SHEET 5 OF 8 SHEETS STA. TO STA.

F.A. RTE.	SECTION	COUNTY	TOTAL SHEETS	SHEET NO.
96S2002F		SANGAMON	368	365
		CONTRACT NO.	93671	
		ILLINOIS FED. AID PROJECT	6	

07-0016-04-FP, 07-00090-08-FP



NOTE: PROPOSED BALLAST AND SUBBALLAST NOT SHOWN.

FILE NAME: I:\06\jobs\9652002\F\CADD\Road\Sheet\Up-Track\Cross-UP_Main.dwg
PROJECT: 96S2002F

USER NAME = Johns00944	DESIGNED - GCN	REVISED -
PLOT SCALE = 30,0000 sf / in.	DRAWN - GCN	REVISED -
PLOT DATE = 10/26/2022	CHECKED - GCN	REVISED -
	DATE - 4/12/2021	REVISED -

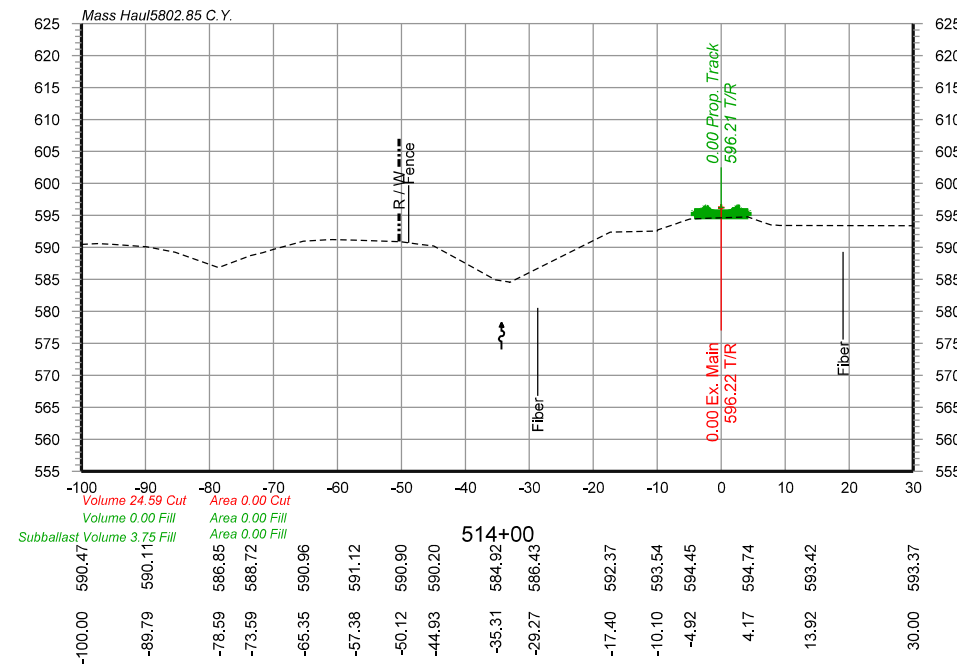
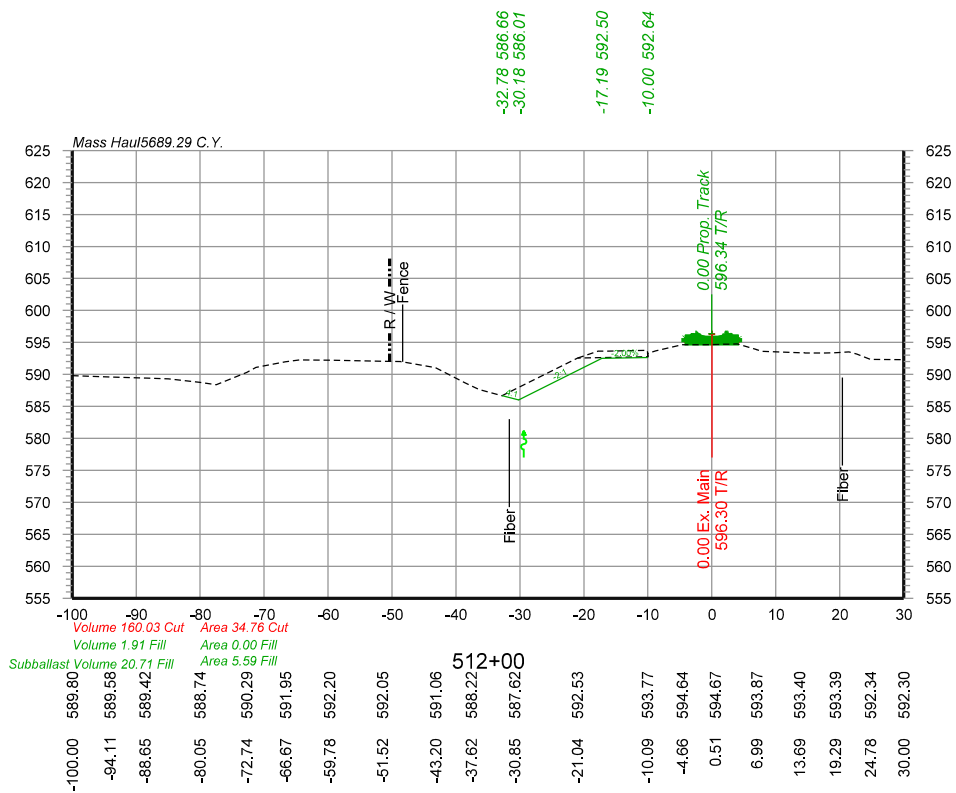
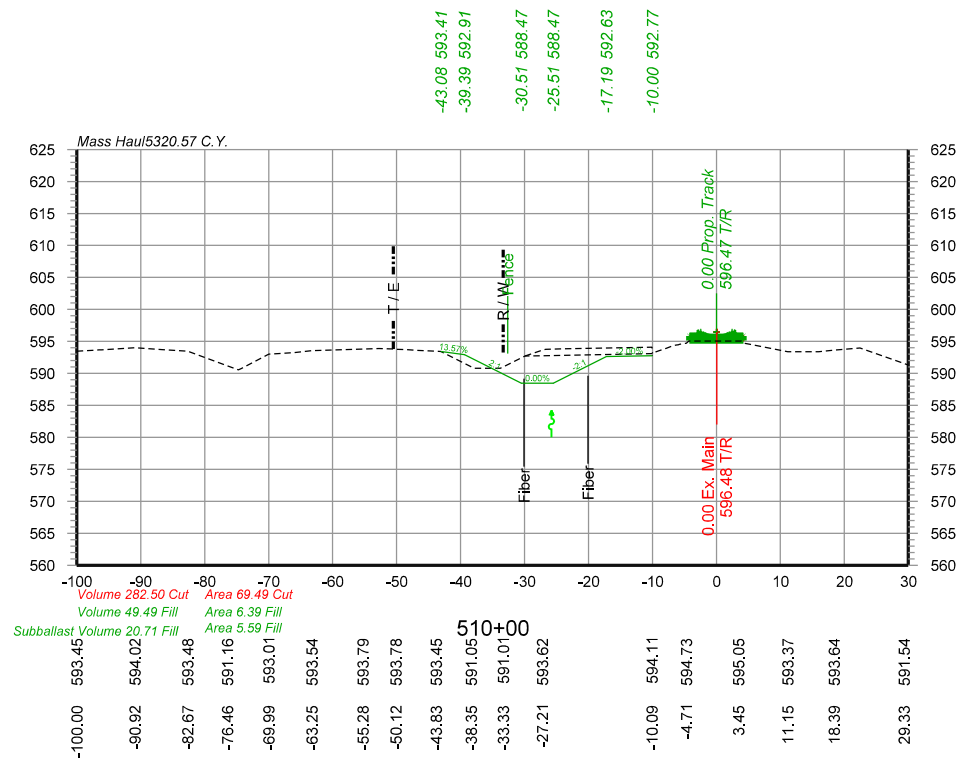
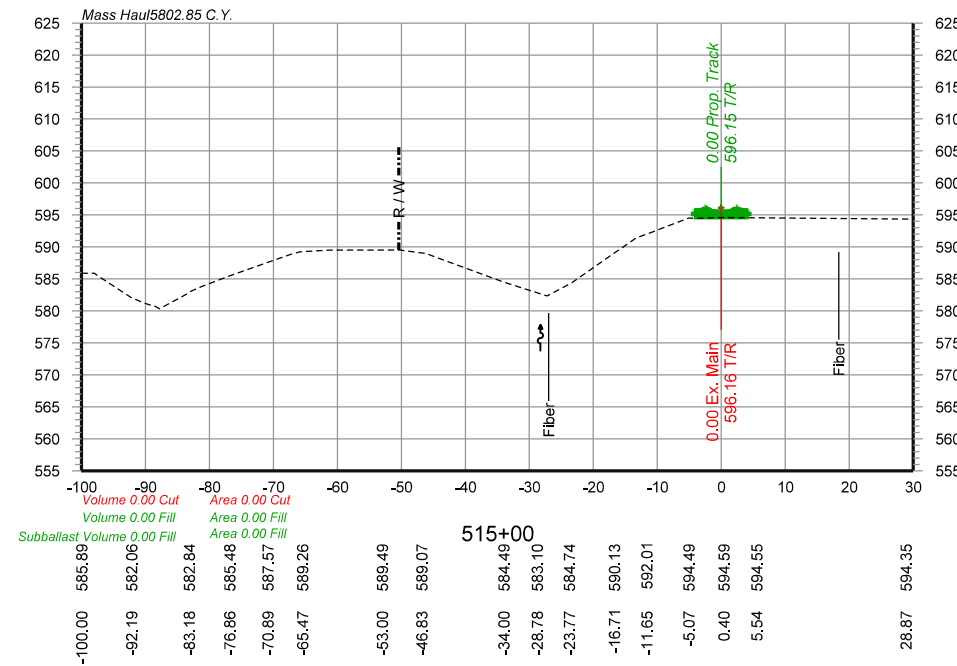
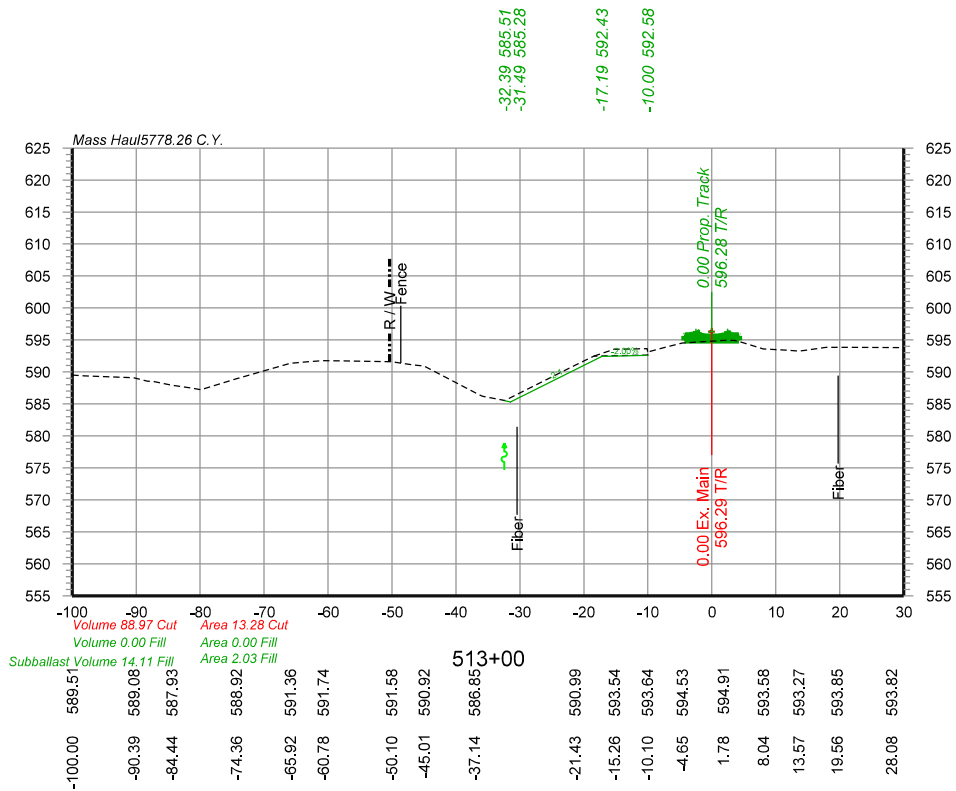
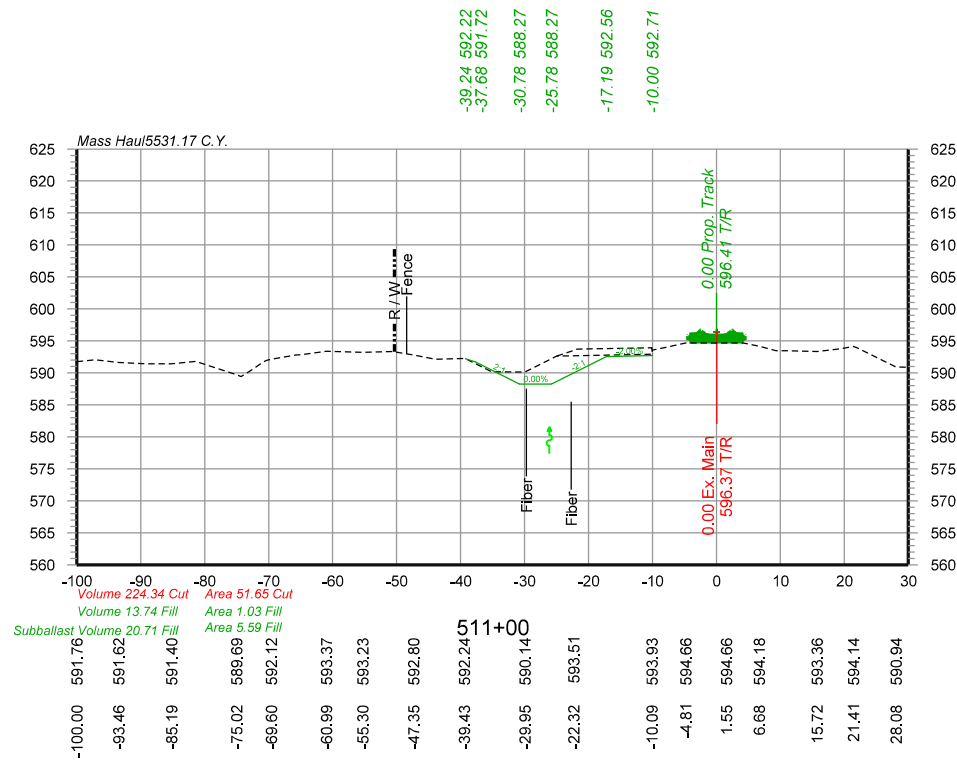
STATE OF ILLINOIS
DEPARTMENT OF TRANSPORTATION

MAINLINE CROSS SECTIONS STA.504+00 TO STA.509+00
SPRINGFIELD SUBDIVISION MP 190.7 TO MP 191.4

SCALE: SHEET 6 OF 8 SHEETS STA. TO STA.

F.A. RTE.	SECTION	COUNTY	TOTAL SHEETS	SHEET NO.
		SANGAMON	368	366
96S2002F		CONTRACT NO.	93671	
		ILLINOIS FED. AID PROJECT	6	

07-0016-04-FP, 07-00090-08-FP



NOTE: PROPOSED BALLAST AND SUBBALLAST NOT SHOWN.

FILE NAME: I:\06\jobs\9652002\F\CADD\Road\Sheet\Up-Track\Cross-UP_Main.mxd
 PLOT DATE: 10/27/2022

USER NAME = Johns00944	DESIGNED - GCN	REVISED -
PLOT SCALE = 30,0000 sf / In.	DRAWN - GCN	REVISED -
PLOT DATE = 10/27/2022	CHECKED - GCN	REVISED -
	DATE - 4/12/2021	REVISED -

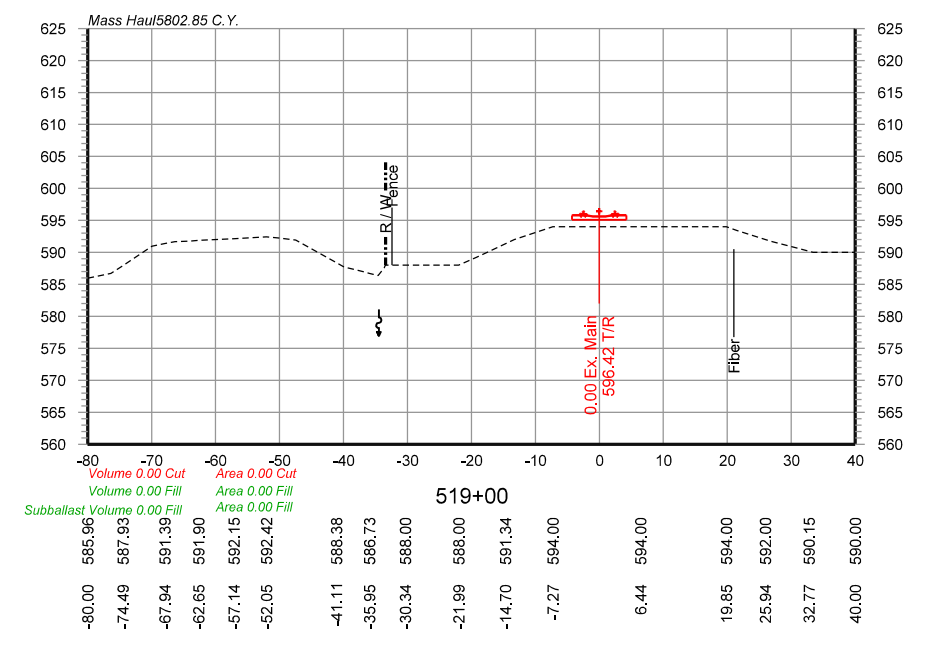
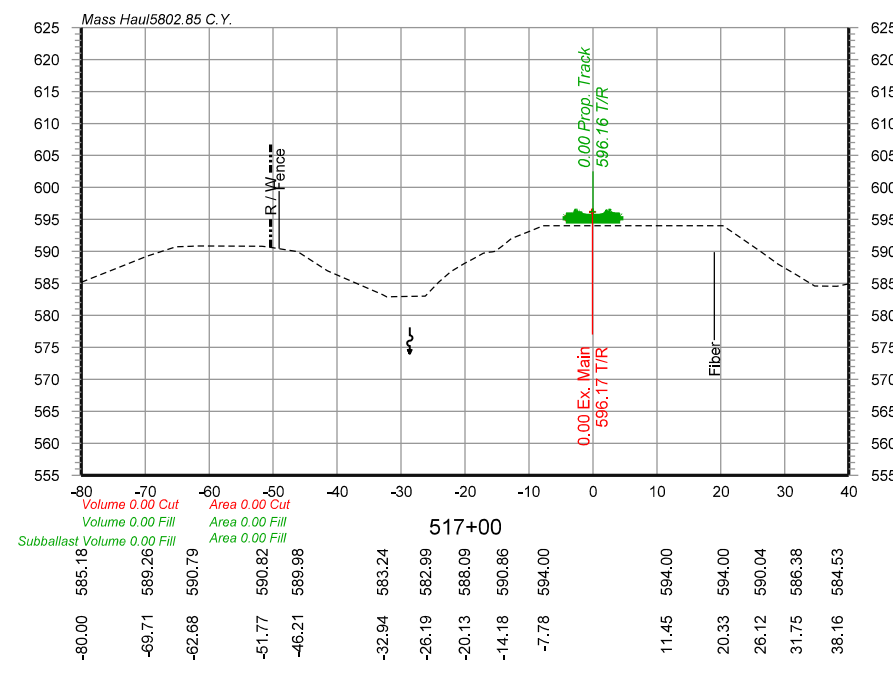
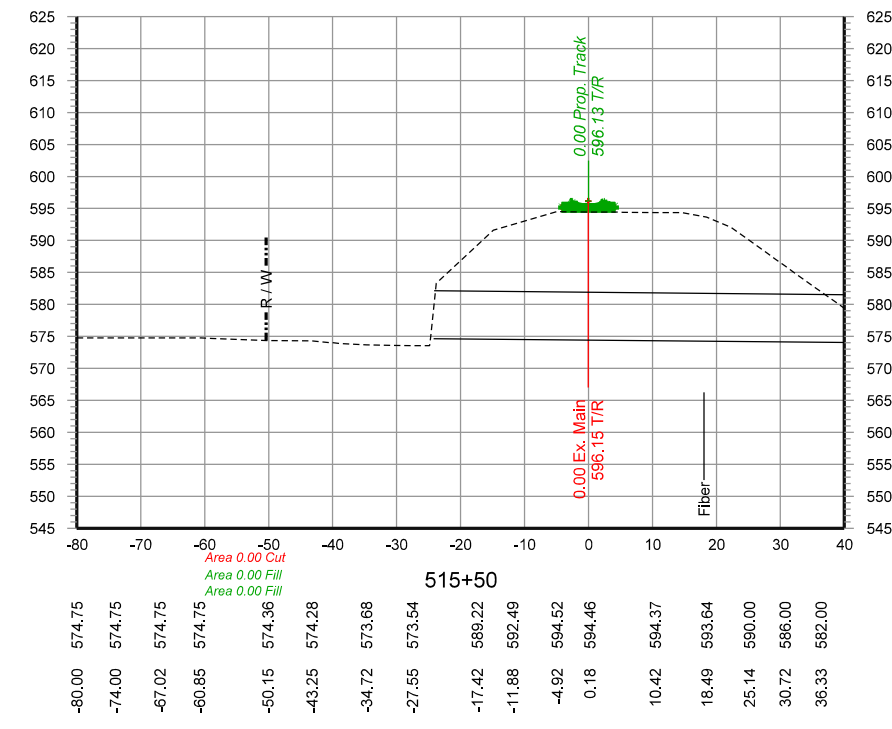
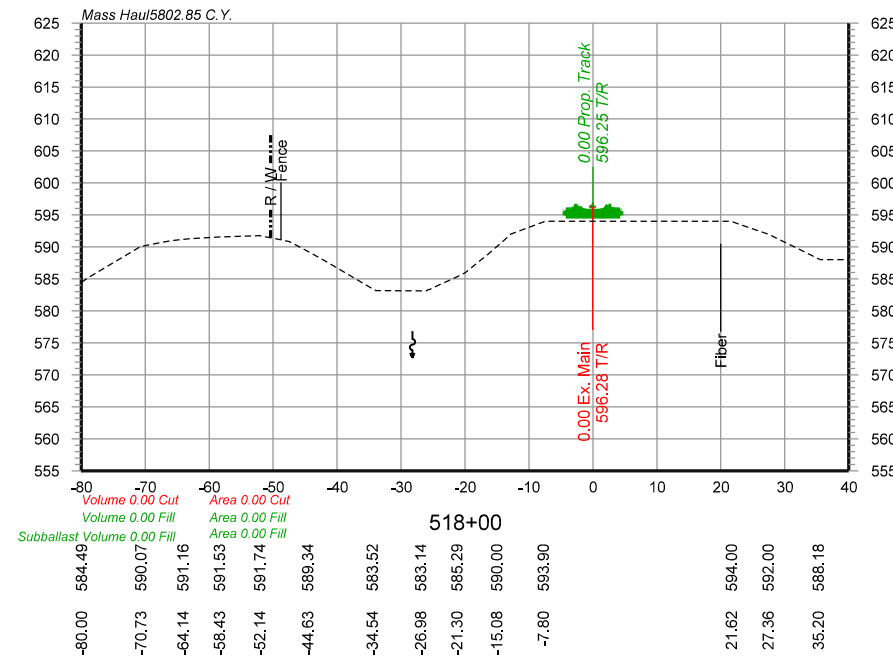
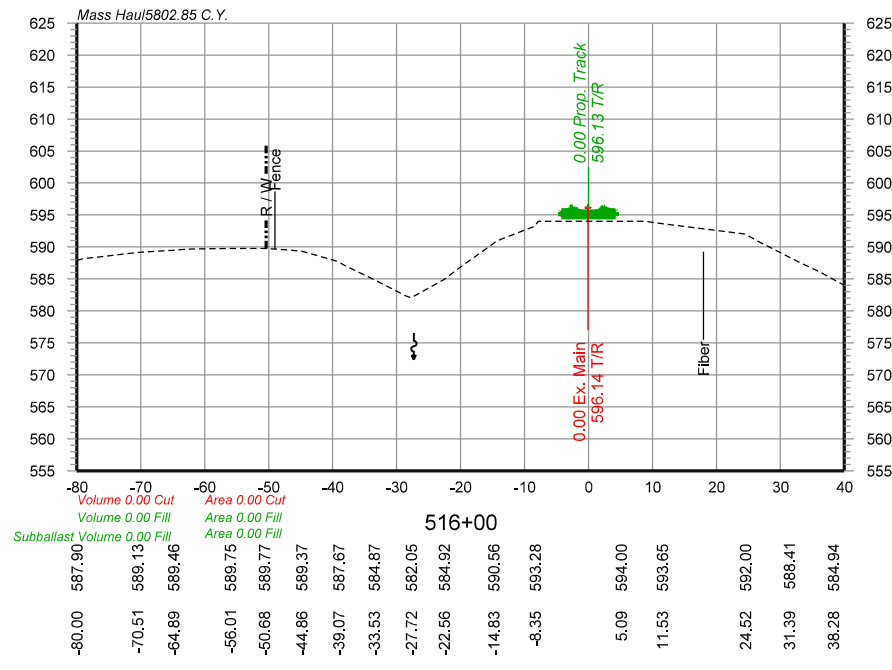
STATE OF ILLINOIS
 DEPARTMENT OF TRANSPORTATION

MAINLINE CROSS SECTIONS STA.510+00 TO STA.515+00
 SPRINGFIELD SUBDIVISION MP 190.7 TO MP 191.4

SCALE: SHEET 7 OF 8 SHEETS STA. TO STA.

F.A. RTE.	SECTION	COUNTY	TOTAL SHEETS	SHEET NO.
96S2002F		SANGAMON	368	367
ILLINOIS FED. AID PROJECT 6		CONTRACT NO. 93671		

07-00164-04-FP, 07-00090-08-FP



NOTE: PROPOSED BALLAST AND SUBBALLAST NOT SHOWN.

FILE NAME: I:\06\jobs\965202\FCAD\Road\Sheet\Up-Track\Cross-3-Up_Main.dgn
 PLOT DATE: 10/27/2022

USER NAME = Johns00944	DESIGNED - GCN	REVISED -
PLOT SCALE = 30,0000 sf / in.	DRAWN - GCN	REVISED -
PLOT DATE = 10/27/2022	CHECKED - GCN	REVISED -
	DATE - 4/12/2021	REVISED -

STATE OF ILLINOIS
 DEPARTMENT OF TRANSPORTATION

MAINLINE CROSS SECTIONS STA.515+50 TO STA.519+00
 SPRINGFIELD SUBDIVISION MP 190.7 TO MP 191.4

SCALE: SHEET 8 OF 8 SHEETS STA. TO STA.

F.A. RTE.	SECTION	COUNTY	TOTAL SHEETS	SHEET NO.
		SANGAMON	368	368
96S2002F		CONTRACT NO. 93671		
ILLINOIS FED. AID PROJECT 6				