

STATE OF ILLINOIS
DEPARTMENT OF TRANSPORTATION

I.A. RTE.	SECTION	COUNTY	TOTAL SHEETS	SHEET NO.
	D1 APP PAINT PVT MKG 23-29	McHENRY & DuPAGE	4	1
ILLINOIS			CONTRACT NO. 46622	

- INDEX OF SHEETS:**
1. COVER SHEET
 2. SUMMARY OF QUANTITIES
 3. DUPAGE COUNTY MAP
 4. MCHENRY COUNTY MAP

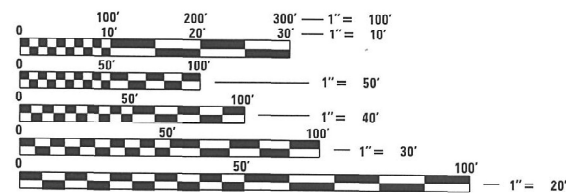
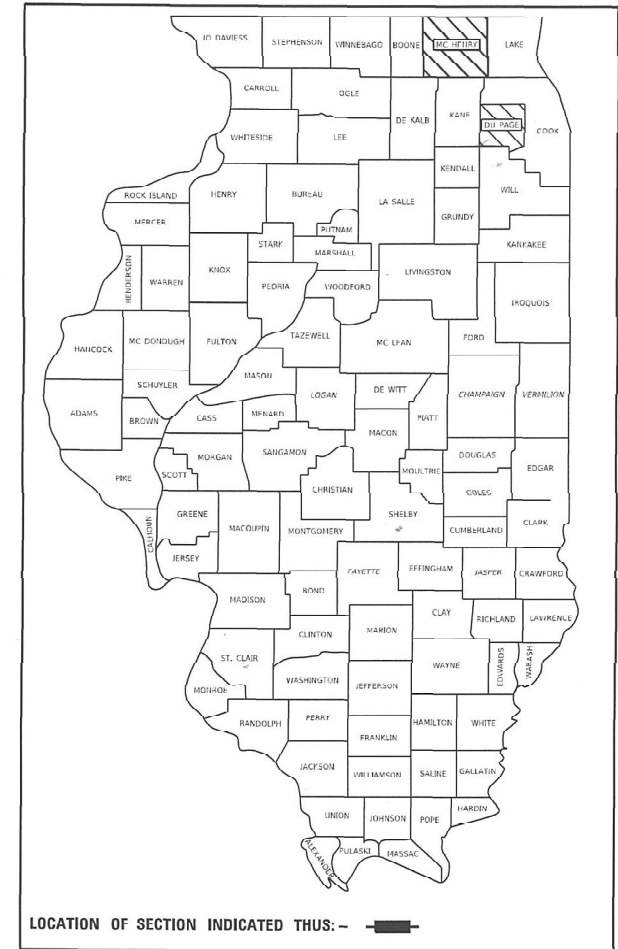
STATE STANDARDS

- 701301-04 LANE CLOSURE 2L,2W, SHORT TIME OPERATIONS
- 701311-03 LANE CLOSURE 2L,2W MOVING OPERATIONS-DAY ONLY
- 701426-09 LANE CLOSURE, MULTILANE, INTERMITTENT OR MOVING OPERATION FOR SPEEDS ≥ 45MPH
- 701427-05 LANE CLOSURE, MULTILANE, INTERMITTENT OR MOVING OPERATION FOR SPEEDS ≤ 40MPH
- 701901-08 TRAFFIC CONTROL DEVICES
- 780001-05 TYPICAL PAVEMENT MARKINGS

PROPOSED HIGHWAY PLANS

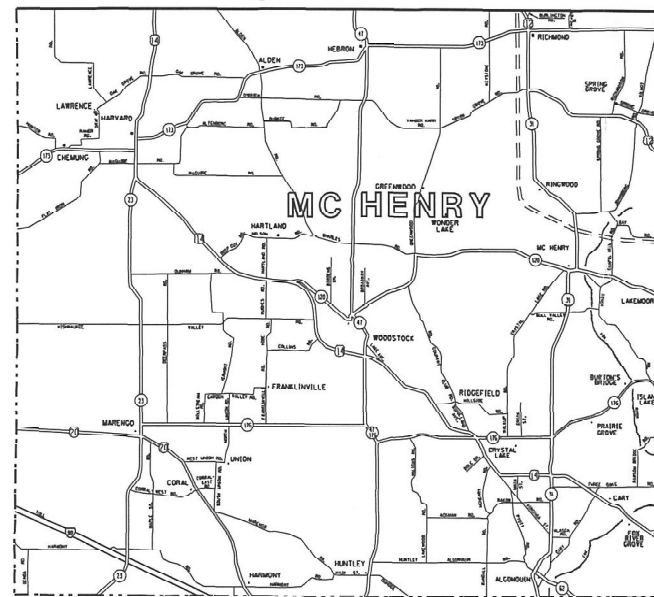
VARIOUS ROUTES D 1 APP PAINT PVT MKG 23-29 PROJECT PAINT PAVEMENT MARKING McHENRY & DuPAGE COUNTIES

M-60-030-23



FULL SIZE PLANS HAVE BEEN PREPARED USING STANDARD ENGINEERING SCALES. REDUCED SIZED PLANS WILL NOT CONFORM TO STANDARD SCALES. IN MAKING MEASUREMENTS ON REDUCED PLANS, THE ABOVE SCALES MAY BE USED.

J.U.L.I.E.
JOINT UTILITY LOCATION INFORMATION FOR EXCAVATION
1-800-892-0123
OR 811



STATE OF ILLINOIS
DEPARTMENT OF TRANSPORTATION

SUBMITTED March 10, 2023
Jose Rivero
REGIONAL ENGINEER

May 12, 2023 J. A. Etk
ENGINEER OF DESIGN AND ENVIRONMENT

May 12, 2023 Steph McSwain
DIRECTOR OF HIGHWAYS PROJECT IMPLEMENTATION

PRINTED BY THE AUTHORITY
OF THE STATE OF ILLINOIS

SUMMARY OF QUANTITIES

CODE NO.	ITEM	UNIT	100% STATE URBAN 0021 TOTAL QUANTITY	MCHENRY	DUPAGE
78001110	PAINT PAVEMENT MARKING - LINE 4"	FOOT	7,000,000	4,500,000	2,500,000
78001130	PAINT PAVEMENT MARKING - LINE 6"	FOOT	125,000	41,000	84,000
78001140	PAINT PAVEMENT MARKING - LINE 8"	FOOT	10,000	1,000	9,000

MODEL: Default
FILE NAME: S:\S\Contracts\CAD\CoverSheets for Contract\sign

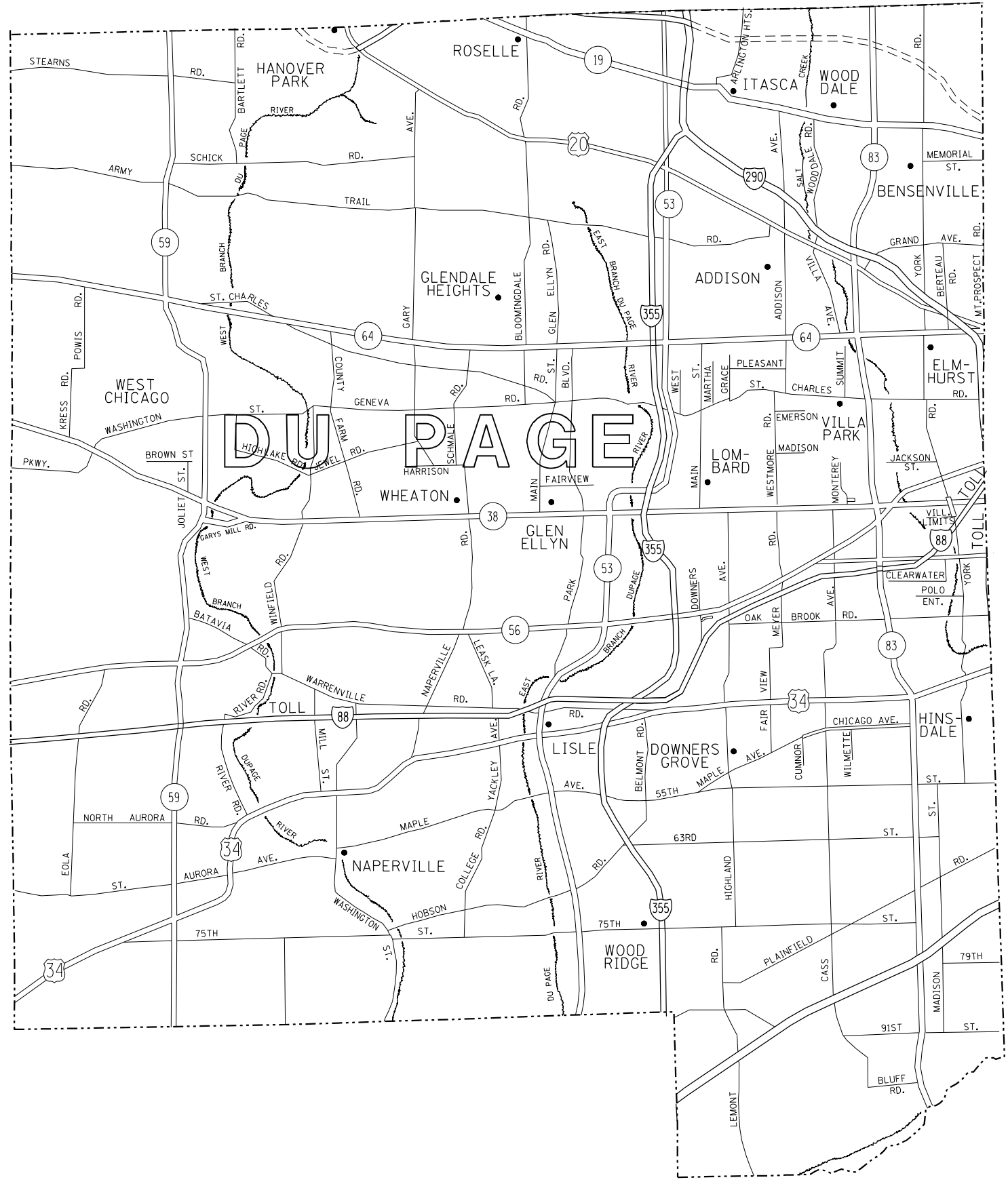
USER NAME = David.Gonzalez2	DESIGNED -	REVISED -
	DRAWN -	REVISED -
PLOT SCALE = 101.6405' / in.	CHECKED -	REVISED -
PLOT DATE = 5/1/2023	DATE -	REVISED -

**STATE OF ILLINOIS
DEPARTMENT OF TRANSPORTATION**

SUMMARY OF QUANTITIES

SCALE: SHEET 2 OF 4 SHEETS STA. TO STA.

F.A. RTE.	SECTION	COUNTY	TOTAL SHEETS	SHEET NO.
	D 1 APP PAINT PVT 23-29	MCHENRY & DUPAGE	4	2
CONTRACT NO. 46622				
ILLINOIS FED. AID PROJECT				



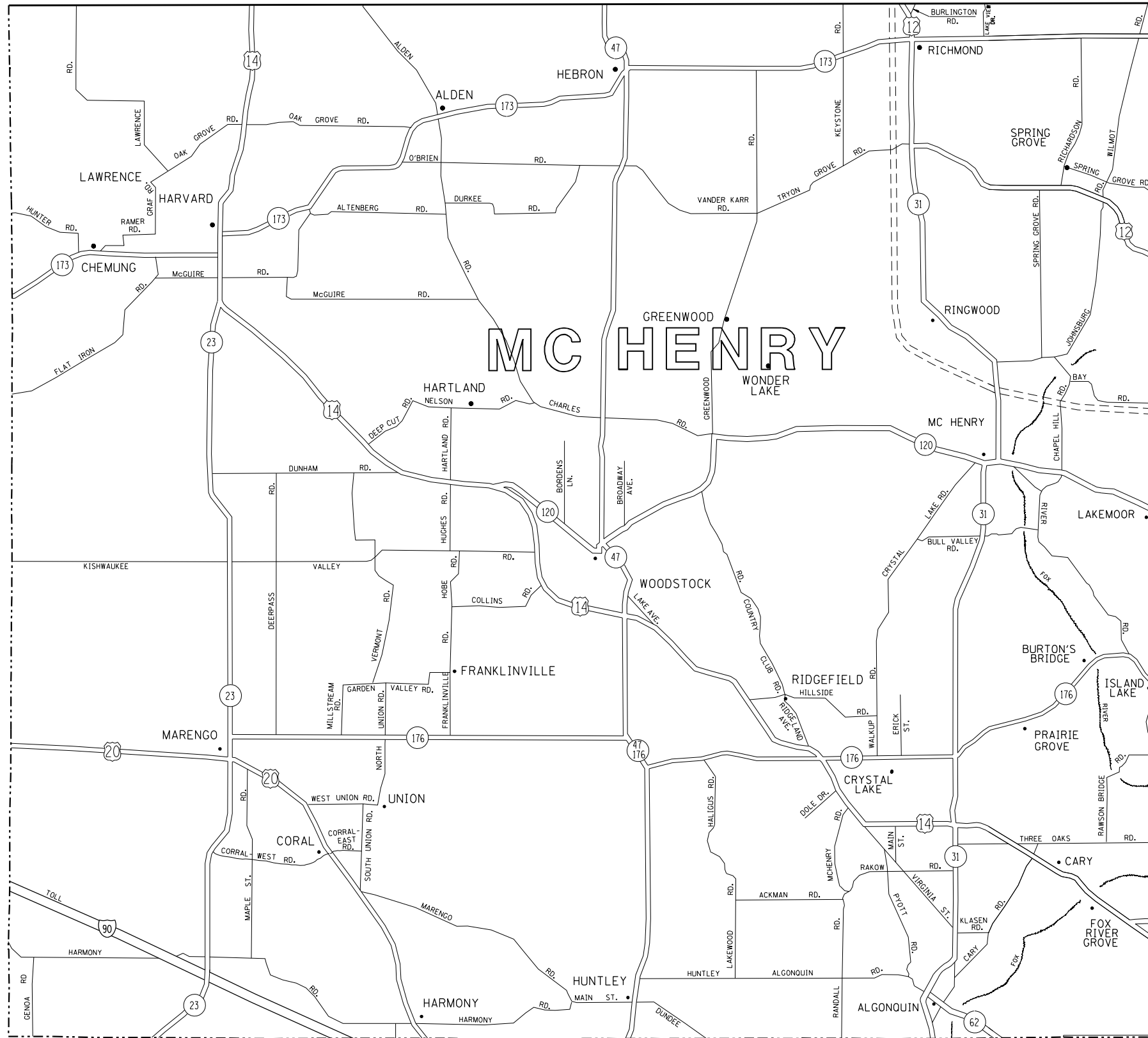
MODEL: Dc.dwg
 FILE NAME: S:\S\Projects\CAD\CoverSheets for Contracts.dgn

USER NAME = David.Gonzalez2	DESIGNED -	REVISED -
PLOT SCALE = 102.2444' / in.	DRAWN -	REVISED -
PLOT DATE = 3/10/2023	CHECKED -	REVISED -
	DATE -	REVISED -

STATE OF ILLINOIS
DEPARTMENT OF TRANSPORTATION

DUPAGE COUNTY MAP	
SCALE:	SHEET 3 OF 4 SHEETS STA. TO STA.

F.A. RTE.	SECTION	COUNTY	TOTAL SHEETS	SHEET NO.
	D 1 APP PAINT PVT 23-29	McHENRY & DUPAGE	4	3
CONTRACT NO. 46622				
ILLINOIS FED. AID PROJECT				



MC HENRY

MODEL: Default
 FILE NAME: S:\SS\Contract\CAD\CoverSheets for Contract.sxdgn

USER NAME = David.Gonzalez2 PLOT SCALE = 101,9149' / in. PLOT DATE = 3/10/2023	DESIGNED - DRAWN -	REVISED - REVISED -	STATE OF ILLINOIS DEPARTMENT OF TRANSPORTATION	MC HENRY COUNTY MAP		F.A. RTE. SECTION COUNTY TOTAL SHEETS SHEET NO.
	CHECKED - DATE -	REVISED - REVISED -		SCALE: SHEET 4 OF 4 SHEETS STA. TO STA.	D 1 APP PAINT PVT 23-29 McHENRY & DUPAGE CONTRACT NO. 46622	ILLINOIS FED. AID PROJECT