F.A.P. RTE.	SECTION	COUNTY	TOTAL SHEETS	SHEET NO.
337	20R-5	LAKE	562	96
STA.		TO STA.		
FED. ROAD DIST. NO.		ILLINOIS	FED. AID PROJECT	

D-91-552-99 60881

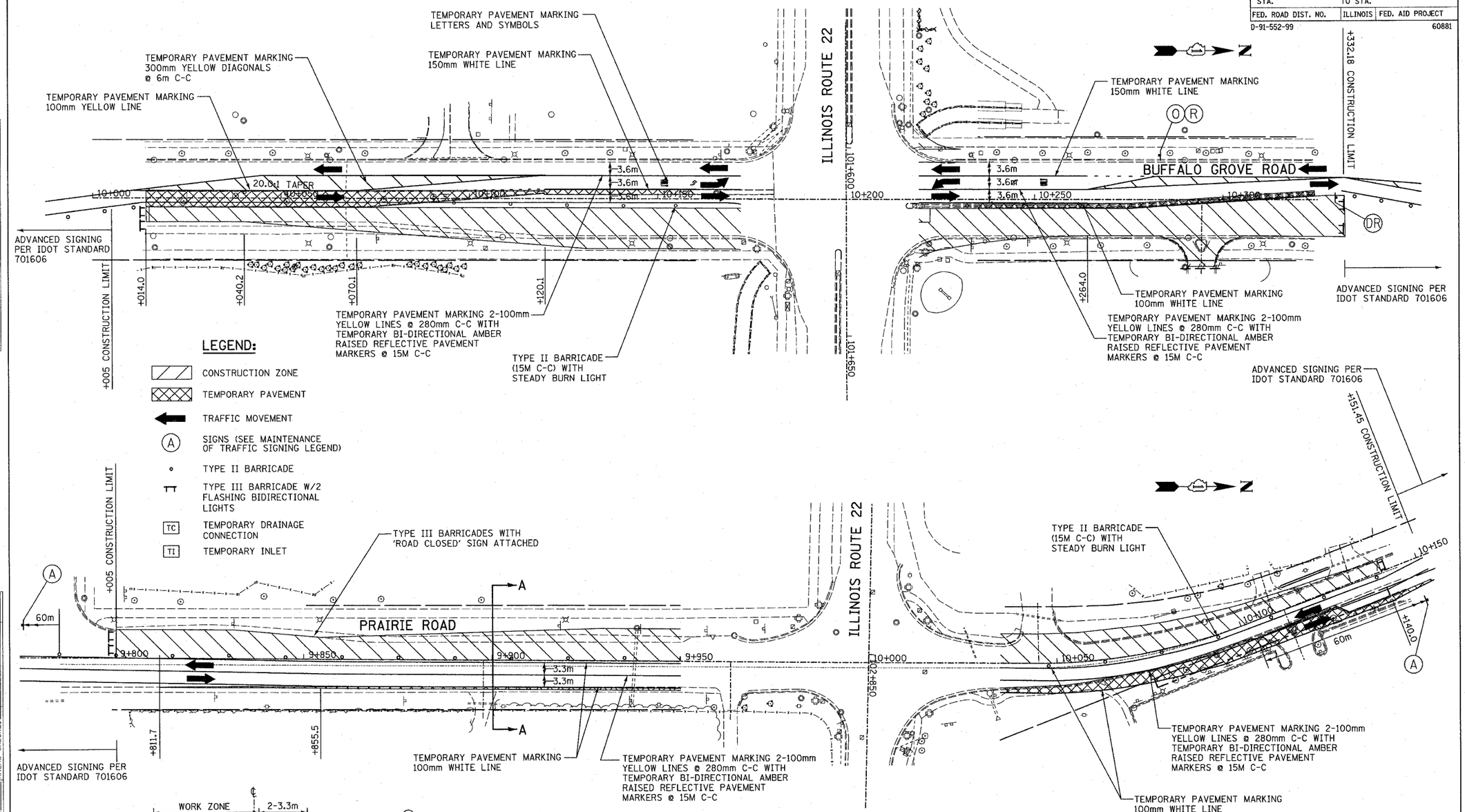

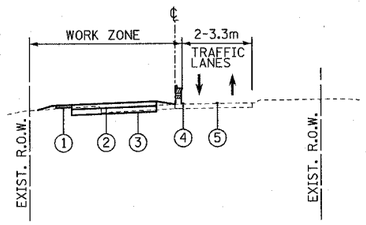

TYPICAL SECTION A-A

1. PROP. BITUMINOUS SHLDR.
2. PROP. PCC PAVEMENT
3. PROP. AGGREGATE SUBGRADE
4. TEMP. PAVEMENT MARKING 100mm WHITE LINE
5. TEMP. PAVEMENT MARKING 2-100 mm YELLOW LINES @ 280mm C-C WITH TEMP. BI-DIRECTIONAL AMBER RAISED REFLECTIVE PAVEMENT MARKERS @ 15m C-C

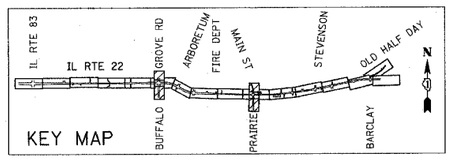

KEY MAP

REVISIONS	
NAME	DATE

ILLINOIS DEPARTMENT OF TRANSPORTATION
IL RTE 22 (FAP 337)
IL RTE 83 TO US 45 / IL 21 (MILWAUKEE AVE)
MAINTENANCE OF TRAFFIC
STAGE 1
BUFFALO GROVE ROAD AND PRAIRIE ROAD
SHEET 9 OF 9

SCALE: 1:500 DRAWN BY: JPM
DATE: 03-22-2004 CHECKED BY: JNR

FINAL SURVEY		BY	DATE
NOTE BOOK	SURVEYED		
	PLOTTED		
	TEMPLATE		
	AREAS		
NO.	AREAS CHECKED		

ORIGINAL SURVEY		BY	DATE
NOTE BOOK	SURVEYED		
	PLOTTED		
	TEMPLATE		
	AREAS		
NO.	AREAS CHECKED		