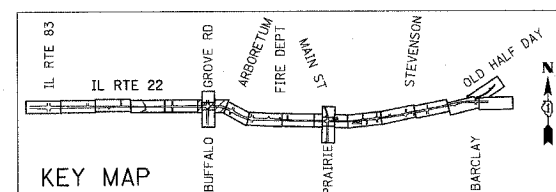
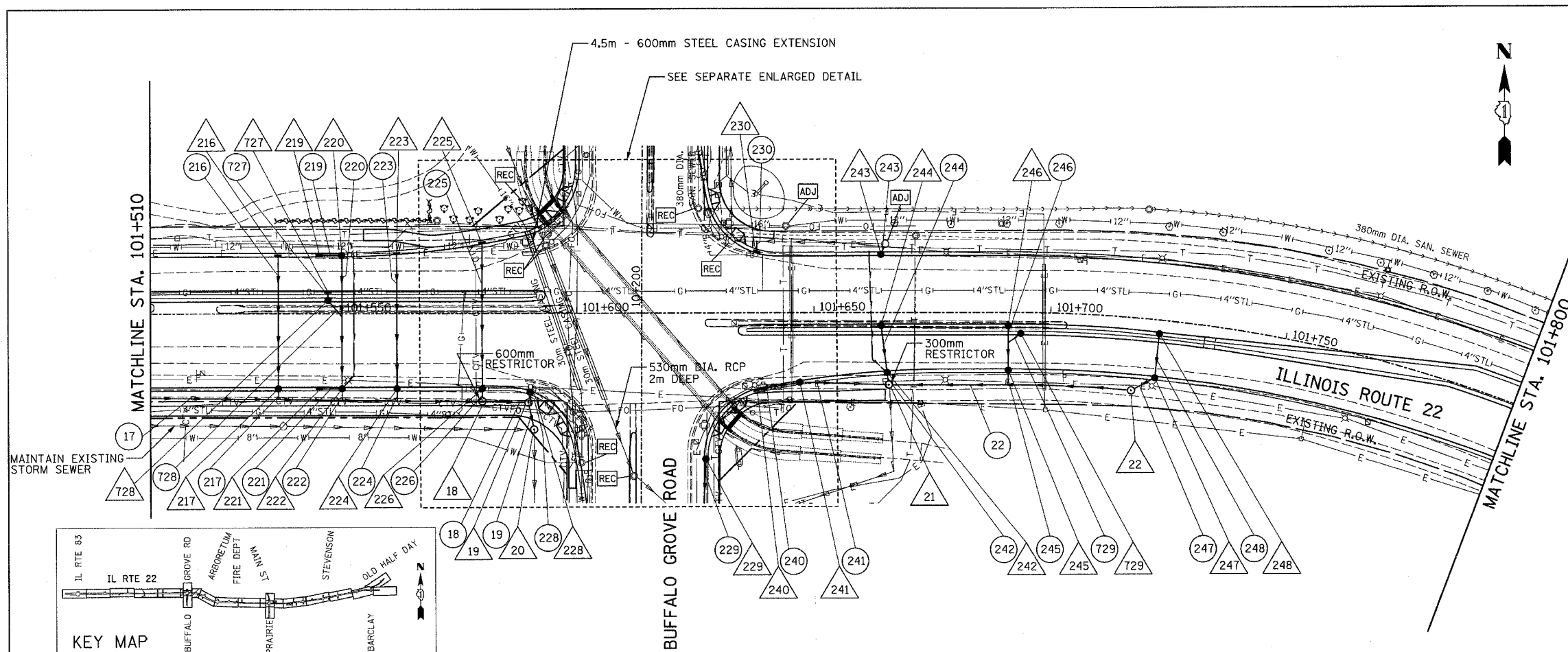
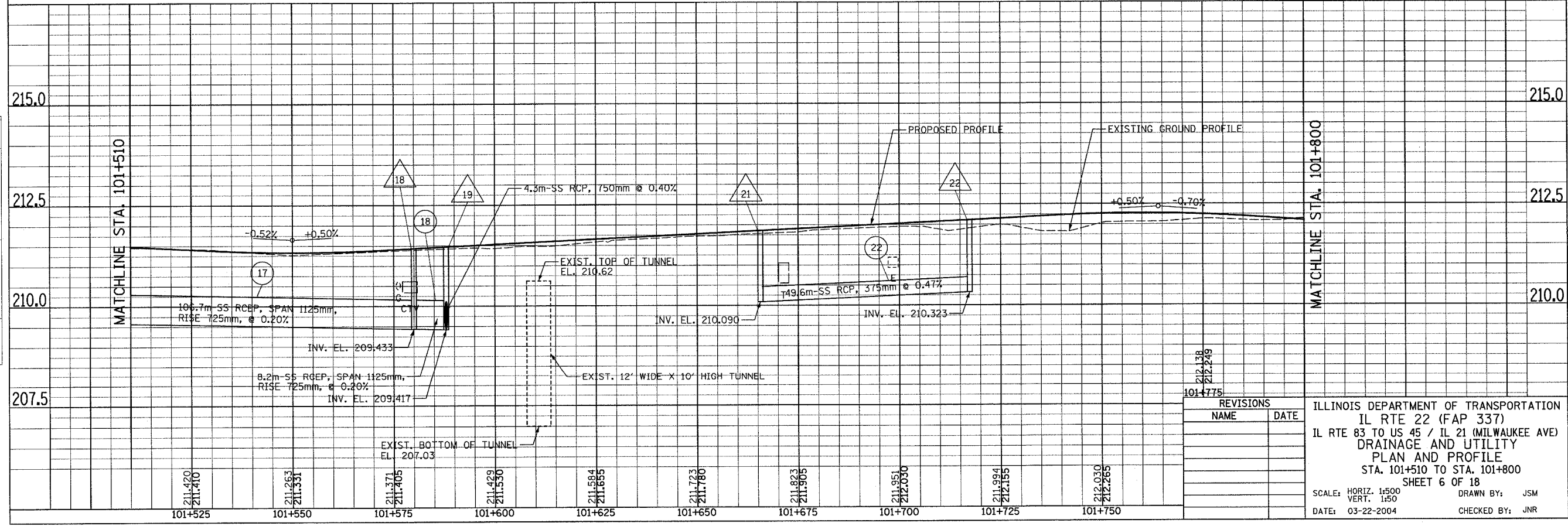


F.A.P. RTE.	SECTION	COUNTY	TOTAL SHEETS	SHEET NO.
337	20R-5	LAKE	562	195
STA. 101+510		TO STA. 101+800		
FED. ROAD DIST. NO.		ILLINOIS	FED. AID PROJECT	
D-91-552-99		60881		



BY	DATE

BY	DATE



REVISIONS	
NAME	DATE

ILLINOIS DEPARTMENT OF TRANSPORTATION
 IL RTE 22 (FAP 337)
 IL RTE 83 TO US 45 / IL 21 (MILWAUKEE AVE)
 DRAINAGE AND UTILITY
 PLAN AND PROFILE
 STA. 101+510 TO STA. 101+800
 SHEET 6 OF 18

SCALE: HORIZ. 1:500
 VERT. 1:50
 DATE: 03-22-2004
 DRAWN BY: JSM
 CHECKED BY: JNR