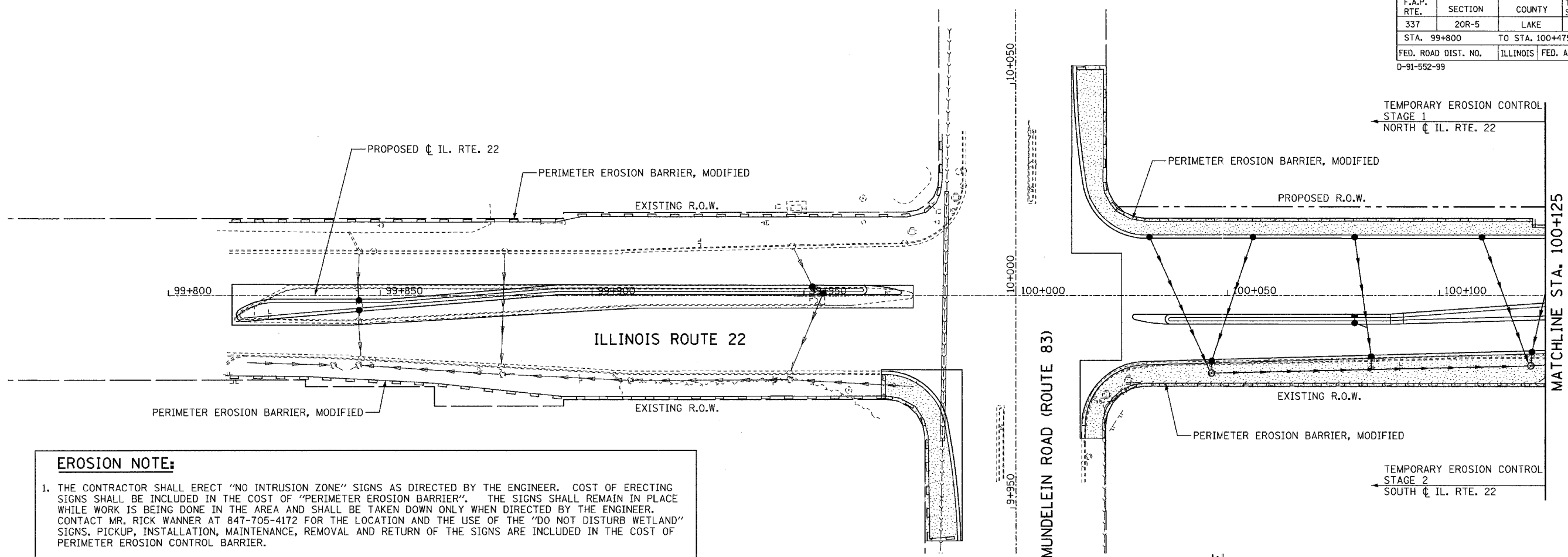


F.A.P. RTE.	SECTION	COUNTY	TOTAL SHEETS	SHEET NO.
337	20R-5	LAKE	562	271
STA. 99+800		TO STA. 100+475		
FED. ROAD DIST. NO.		ILLINOIS	FED. AID PROJECT	
0-91-552-99		60881		

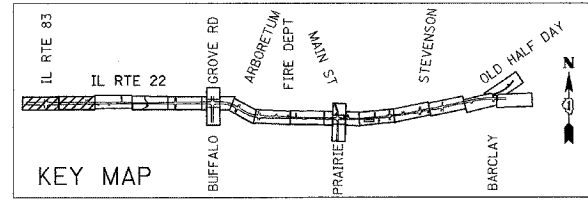
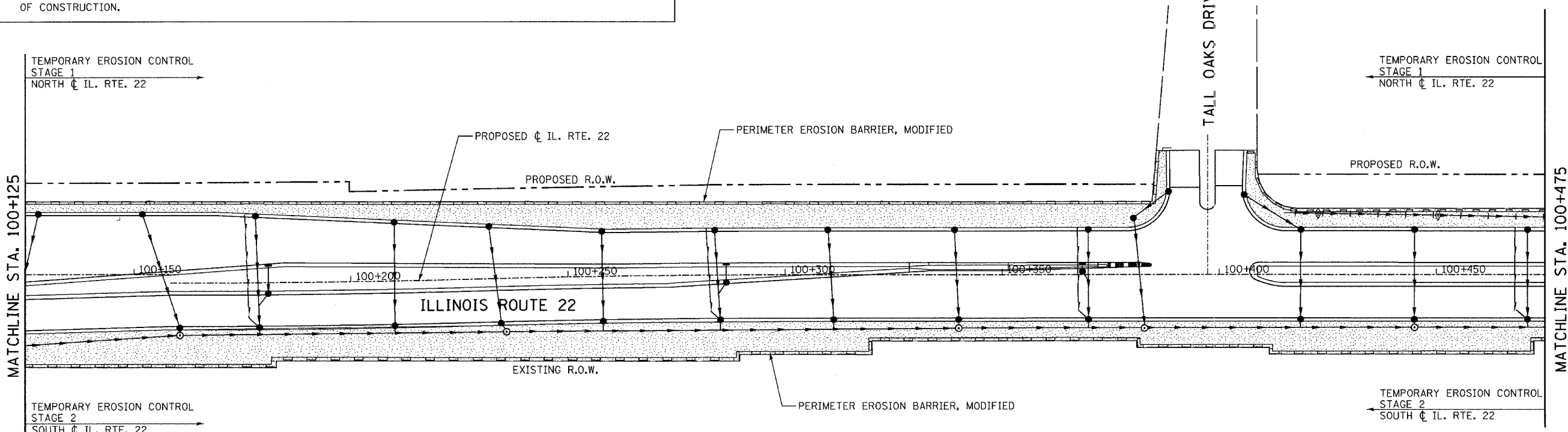
BY	DATE
FINAL SURVEY PLOTTED	
NOTE BOOK TEMPLATE	
AREAS CHECKED	
NO.	



EROSION NOTE:

1. THE CONTRACTOR SHALL ERECT "NO INTRUSION ZONE" SIGNS AS DIRECTED BY THE ENGINEER. COST OF ERECTING SIGNS SHALL BE INCLUDED IN THE COST OF "PERIMETER EROSION BARRIER". THE SIGNS SHALL REMAIN IN PLACE WHILE WORK IS BEING DONE IN THE AREA AND SHALL BE TAKEN DOWN ONLY WHEN DIRECTED BY THE ENGINEER. CONTACT MR. RICK WANNER AT 847-705-4172 FOR THE LOCATION AND THE USE OF THE "DO NOT DISTURB WETLAND" SIGNS. PICKUP, INSTALLATION, MAINTENANCE, REMOVAL AND RETURN OF THE SIGNS ARE INCLUDED IN THE COST OF PERIMETER EROSION CONTROL BARRIER.
2. INLET FILTERS TO BE INSTALLED IN ALL DRAINAGE STRUCTURES WITH OPEN GRATES OR LIDS PRIOR TO THE START OF CONSTRUCTION.

BY	DATE
ORIGINAL SURVEY PLOTTED	
NOTE BOOK TEMPLATE	
AREAS CHECKED	
NO.	



REVISIONS	
NAME	DATE

ILLINOIS DEPARTMENT OF TRANSPORTATION
 IL RTE 22 (FAP 337)
 IL RTE 83 TO US 45 / IL 21 (MILWAUKEE AVE)
 EROSION CONTROL PLAN
 STA. 99+800 TO STA. 100+475
 SHEET 1 OF 10
 SCALE: 1:500 DRAWN BY: MB
 DATE: 03-22-2004 CHECKED BY: JNR

