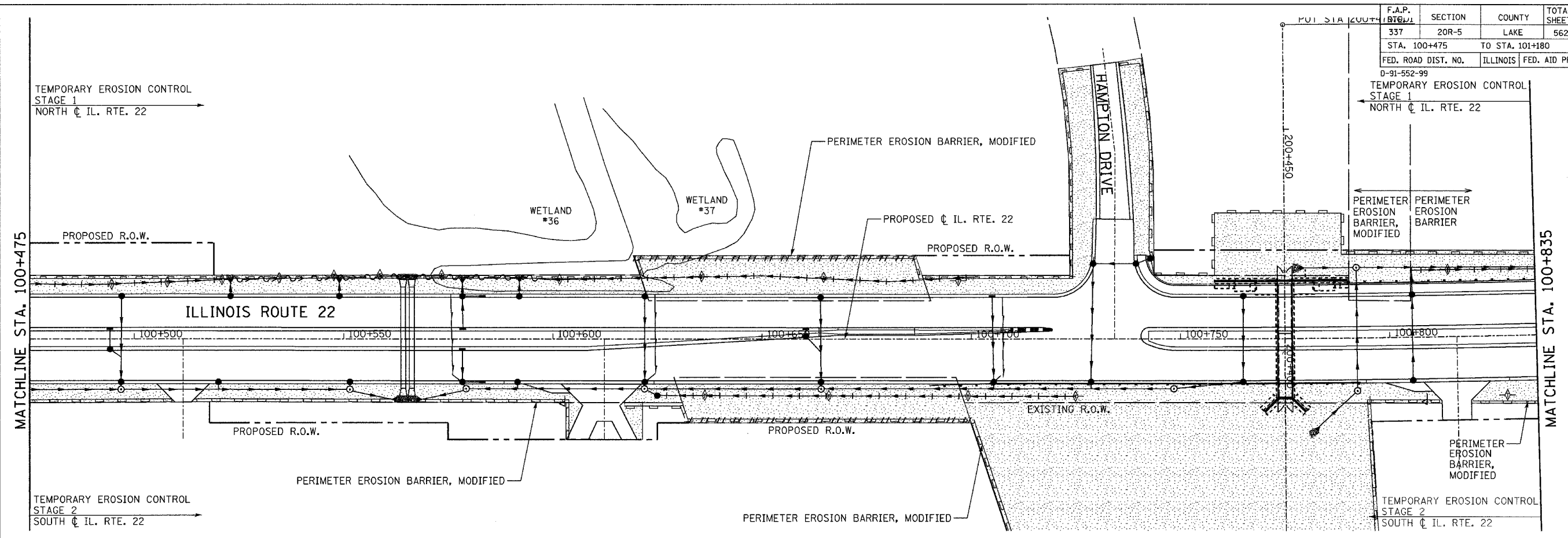
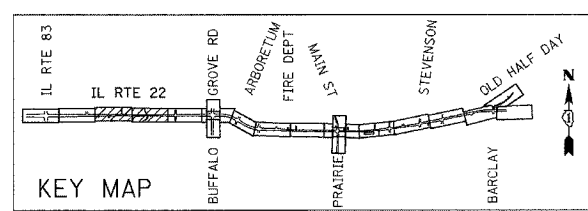
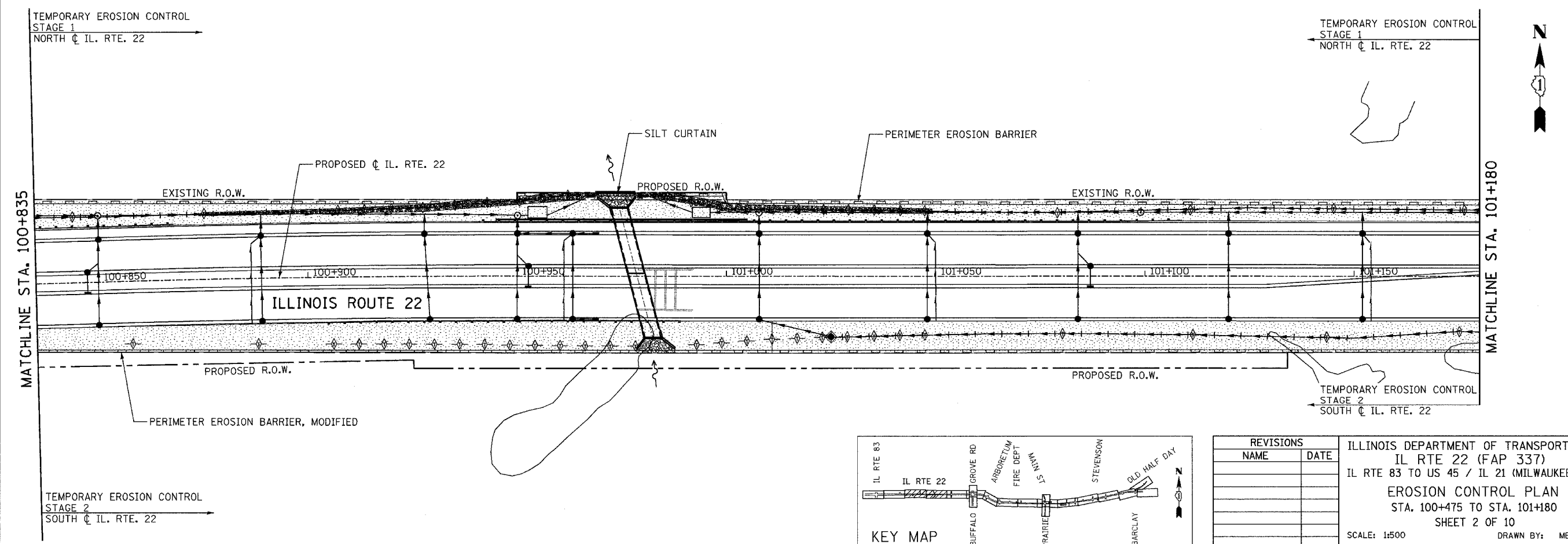


F.A.P. (ROUTE)	SECTION	COUNTY	TOTAL SHEETS	SHEET NO.
337	20R-5	LAKE	562	272
STA. 100+475		TO STA. 101+180		
FED. ROAD DIST. NO.		ILLINOIS FED. AID PROJECT		
D-91-552-99		60881		

BY	DATE
FINAL SURVEY PLOTTED	
NOTE BOOK TEMPLATE	
AREAS CHECKED	
NO.	



BY	DATE
ORIGINAL SURVEY PLOTTED	
NOTE BOOK TEMPLATE	
AREAS CHECKED	
NO.	



REVISIONS		ILLINOIS DEPARTMENT OF TRANSPORTATION IL RTE 22 (FAP 337) IL RTE 83 TO US 45 / IL 21 (MILWAUKEE AVE) EROSION CONTROL PLAN STA. 100+475 TO STA. 101+180 SHEET 2 OF 10
NAME	DATE	
		SCALE: 1:500
		DATE: 03-22-2004
		DRAWN BY: MB
		CHECKED BY: JNR

W:\03022\Facilities\2004\03-22-04\03-22-04-01.dwg 11:46:36 AM