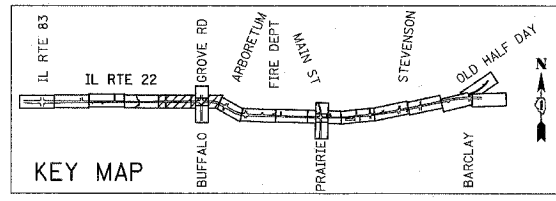
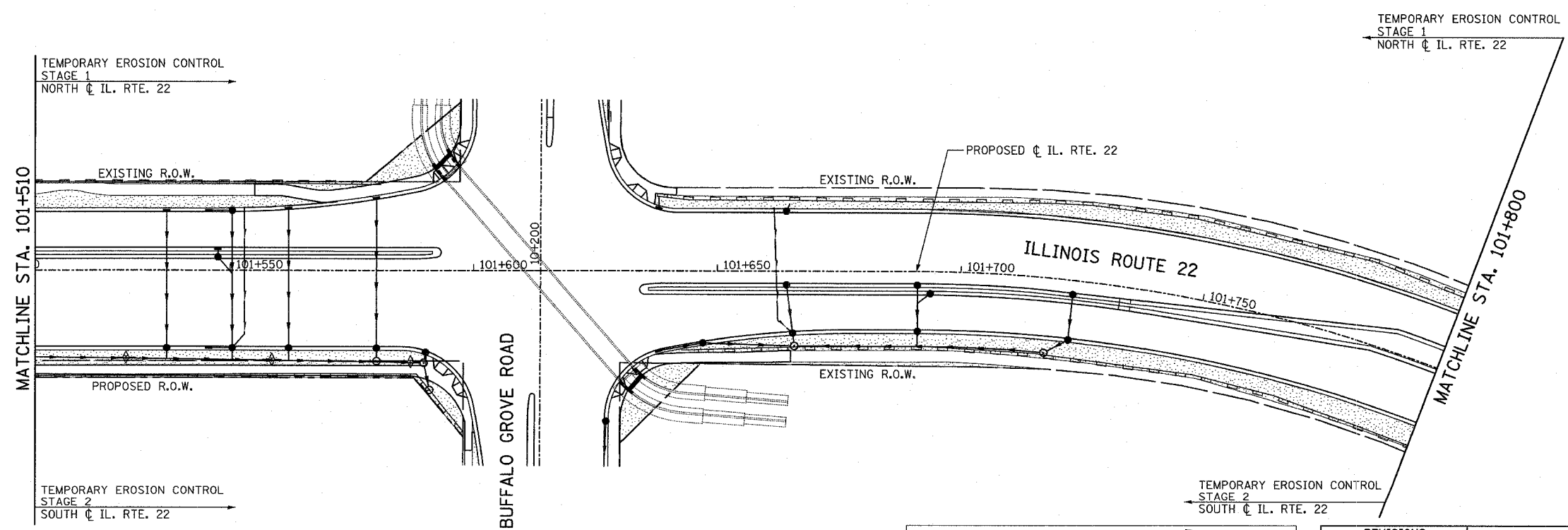
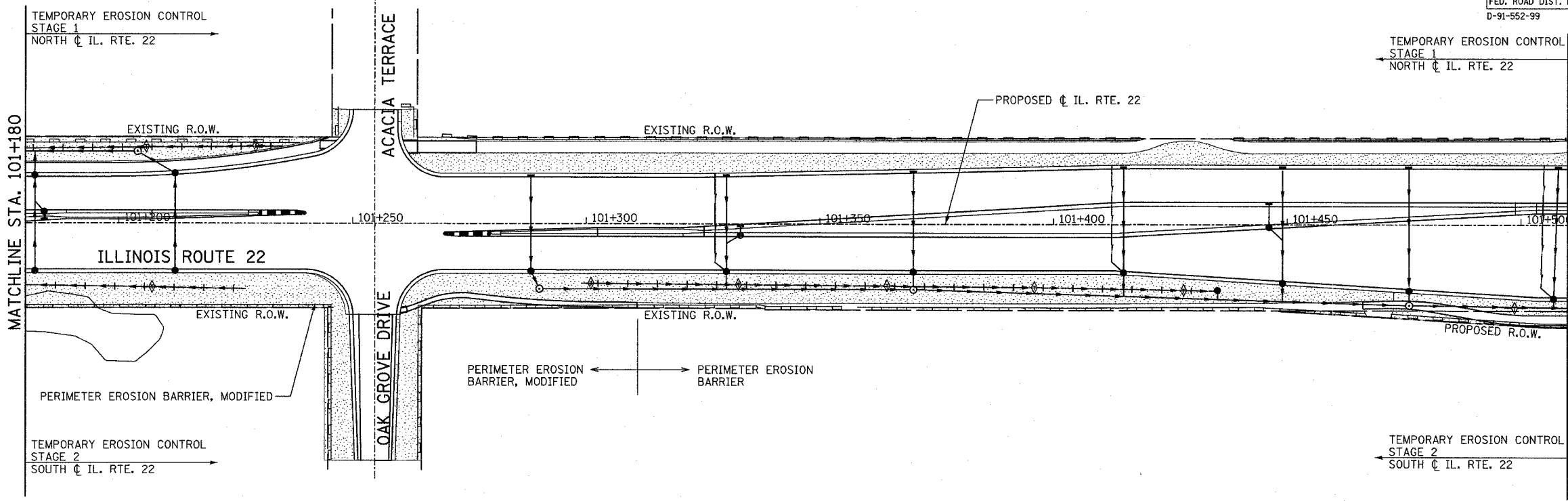


F.A.P. RTE.	SECTION	COUNTY	TOTAL SHEETS	SHEET NO.
337	20R-5	LAKE	562	273
STA. 101+180		TO STA. 101+800		
FED. ROAD DIST. NO.		ILLINOIS FED. AID PROJECT		
D-91-552-99		60881		

BY	DATE

BY	DATE



REVISIONS	
NAME	DATE

ILLINOIS DEPARTMENT OF TRANSPORTATION
 IL RTE 22 (FAP 337)
 IL RTE 83 TO US 45 / IL 21 (MILWAUKEE AVE)
EROSION CONTROL PLAN
 STA. 101+180 TO STA. 101+800
 SHEET 3 OF 10
 SCALE: 1:500 DRAWN BY: MB
 DATE: 03-22-2004 CHECKED BY: JNR