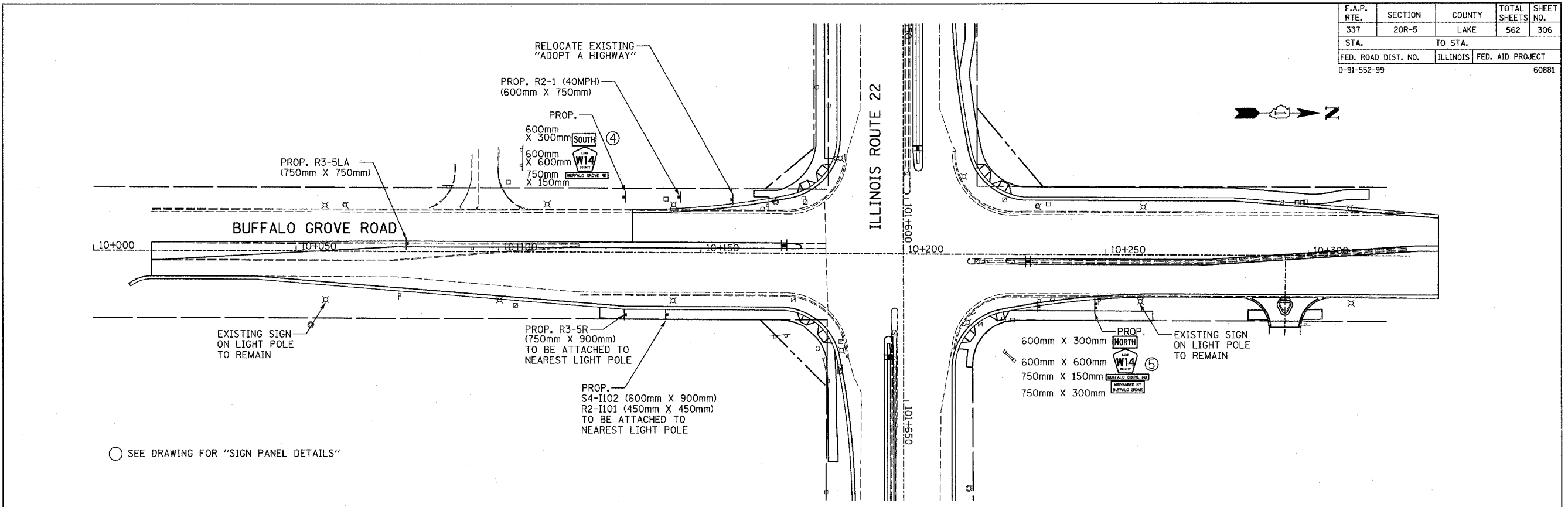


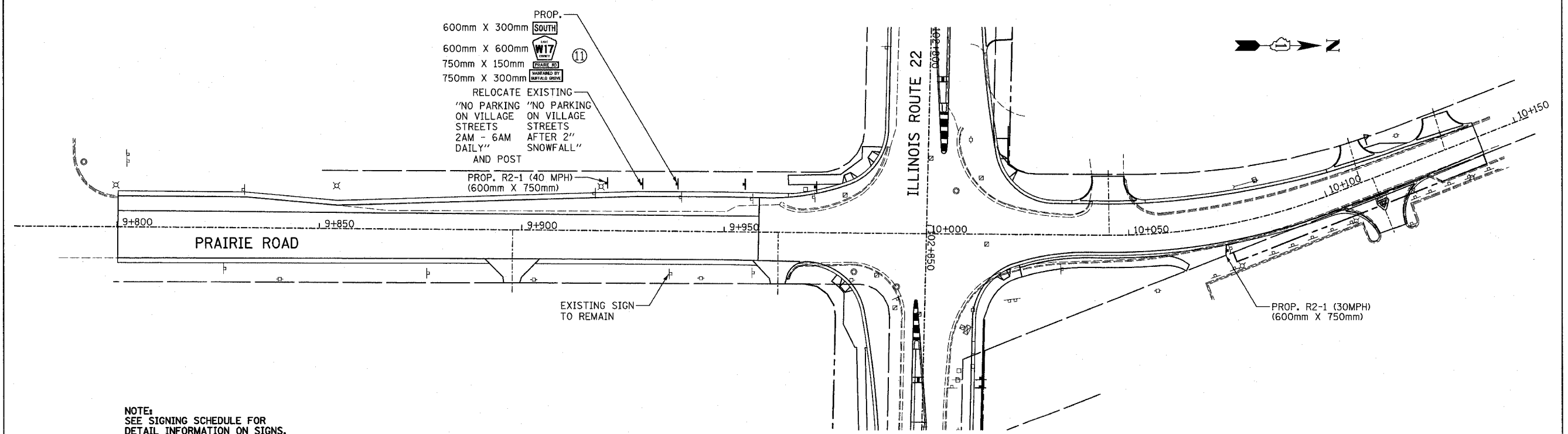
F.A.P. RTE.	SECTION	COUNTY	TOTAL SHEETS	SHEET NO.
337	20R-5	LAKE	562	306
STA.		TO STA.		
FED. ROAD DIST. NO.		ILLINOIS	FED. AID PROJECT	
D-91-552-99		60881		

BY	DATE
FINAL SURVEYED	
SURVEY PLOTTED	
NOTE BOOK TEMPLATE	
AREAS CHECKED	
NO.	

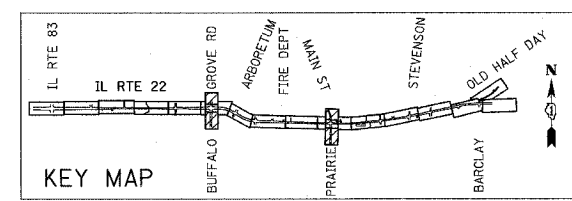


○ SEE DRAWING FOR "SIGN PANEL DETAILS"

BY	DATE
ORIGINAL SURVEYED	
SURVEY PLOTTED	
NOTE BOOK TEMPLATE	
AREAS CHECKED	
NO.	



NOTE:
SEE SIGNING SCHEDULE FOR
DETAIL INFORMATION ON SIGNS.



REVISIONS	
NAME	DATE

ILLINOIS DEPARTMENT OF TRANSPORTATION
IL RTE 22 (FAP 337)
IL RTE 83 TO US 45 / IL 21 (MILWAUKEE AVE)
SIGNING PLAN
BUFFALO GROVE ROAD AND PRAIRIE ROAD
SHEET 9 OF 9
SCALE: 1:500
DATE: 03-22-2004
DRAWN BY:
CHECKED BY: JNR