
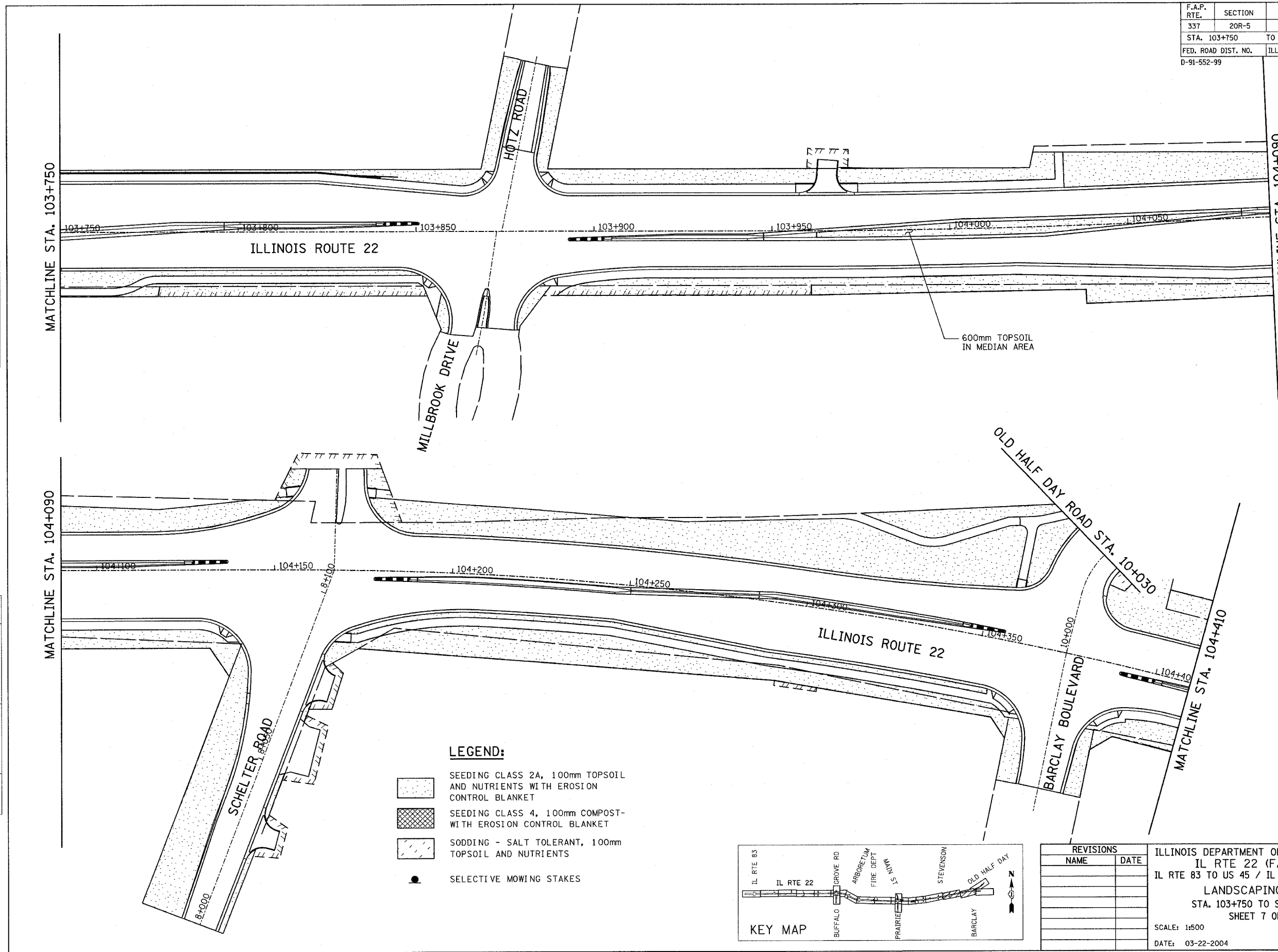


F.A.P. RTE.	SECTION	COUNTY	TOTAL SHEETS	SHEET NO.
337	20R-5	LAKE	562	323
STA. 103+750		TO STA. 104+450		
FED. ROAD DIST. NO.		ILLINOIS	FED. AID PROJECT	
D-91-552-99		60881		







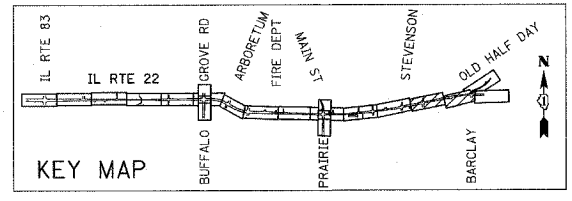
FINAL SURVEY	BY	DATE
SURVEYED		
NOTED		
PLOTTED		
TEMPLATE		
AREAS CHECKED		
NO.		

ORIGINAL SURVEY	BY	DATE
SURVEYED		
NOTED		
PLOTTED		
TEMPLATE		
AREAS CHECKED		
NO.		



**LEGEND:**

-  SEEDING CLASS 2A, 100mm TOPSOIL AND NUTRIENTS WITH EROSION CONTROL BLANKET
-  SEEDING CLASS 4, 100mm COMPOST WITH EROSION CONTROL BLANKET
-  SODDING - SALT TOLERANT, 100mm TOPSOIL AND NUTRIENTS
-  SELECTIVE MOWING STAKES



REVISIONS	
NAME	DATE

ILLINOIS DEPARTMENT OF TRANSPORTATION  
 IL RTE 22 (FAP 337)  
 IL RTE 83 TO US 45 / IL 21 (MILWAUKEE AVE)  
 LANDSCAPING PLAN  
 STA. 103+750 TO STA. 104+410  
 SHEET 7 OF 10  
 SCALE: 1:500  
 DATE: 03-22-2004  
 DRAWN BY: DLT  
 CHECKED BY: JNR