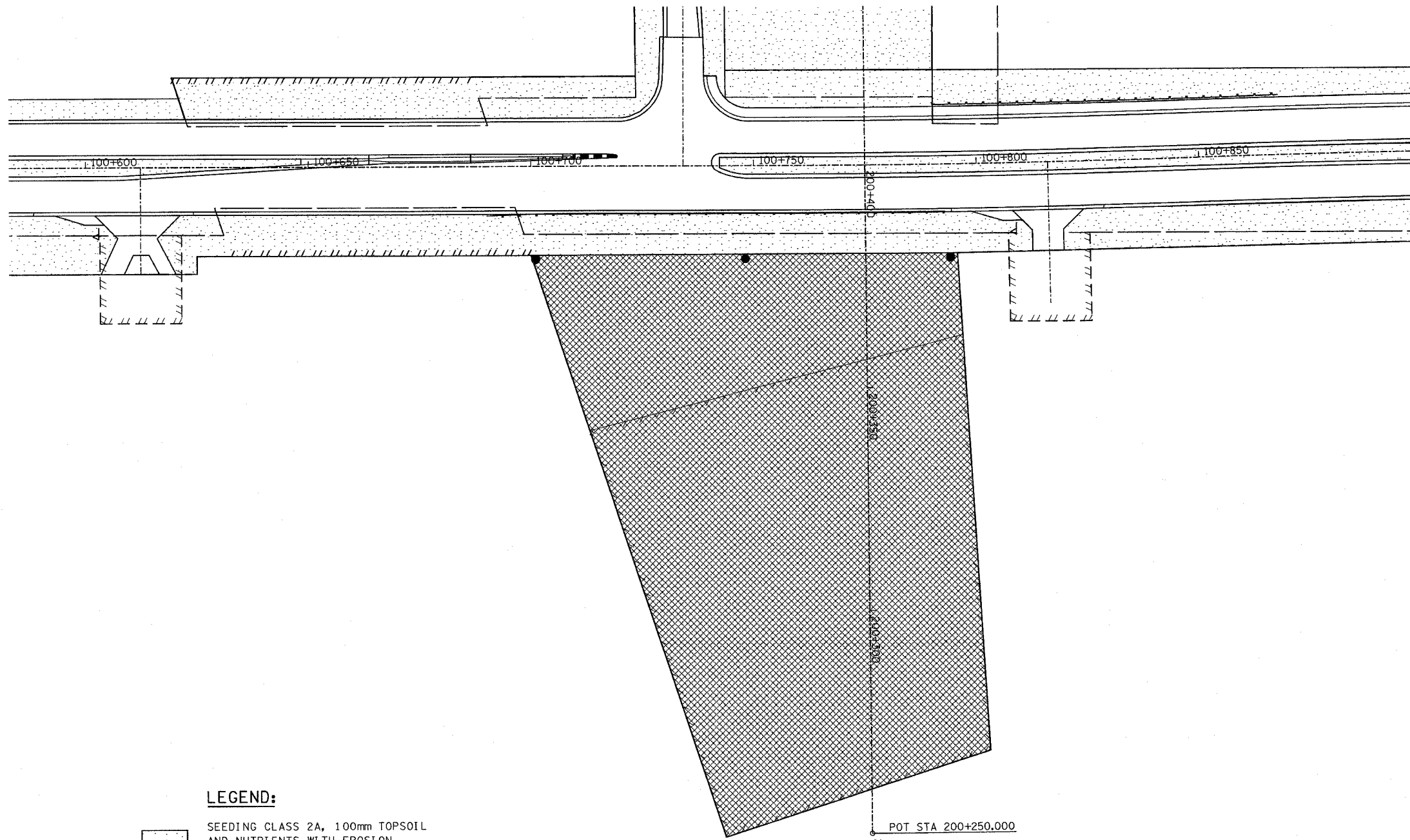






F.A.P. RTE.	SECTION	COUNTY	TOTAL SHEETS	SHEET NO.
337	20R-5	LAKE	562	326
STA.		TO STA.		
FED. ROAD DIST. NO.	ILLINOIS	FED. AID PROJECT		
D-91-552-99		60881		

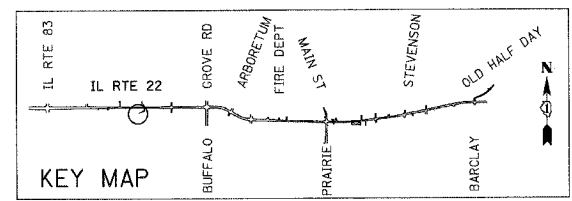


BY	DATE
FINAL SURVEY PLOTTED	
NOTE BOOK TEMPLATE	
AREAS CHECKED	
NO.	

BY	DATE
ORIGINAL SURVEY PLOTTED	
NOTE BOOK TEMPLATE	
AREAS CHECKED	
NO.	

LEGEND:

-  SEEDING CLASS 2A, 100mm TOPSOIL AND NUTRIENTS WITH EROSION CONTROL BLANKET
-  SEEDING CLASS 4, 100mm COMPOST-WITH EROSION CONTROL BLANKET
-  SODDING - SALT TOLERANT, 100mm TOPSOIL AND NUTRIENTS
-  SELECTIVE MOWING STAKES



REVISIONS	
NAME	DATE

ILLINOIS DEPARTMENT OF TRANSPORTATION
 IL RTE 22 (FAP 337)
 IL RTE 83 TO US 45 / IL 21 (MILWAUKEE AVE)
 LANDSCAPING PLAN
 KILDEER CREEK
 COMPENSATORY STORAGE AREA
 SHEET 10 OF 10
 SCALE: 1:500 DRAWN BY: DLT
 DATE: 03-22-2004 CHECKED BY: DAJ