ORIGINAL SURVEY		BY	DATE
NOTE BOOK NO.	SURVEYED		
	PLOTTED		
	TEMPLATE		
	AREAS		
	AREAS CHECKED		

FINAL SURVEY		BY	DATE
NOTE BOOK NO.	SURVEYED		
	PLOTTED		
	TEMPLATE		
	AREAS		
	AREAS CHECKED		

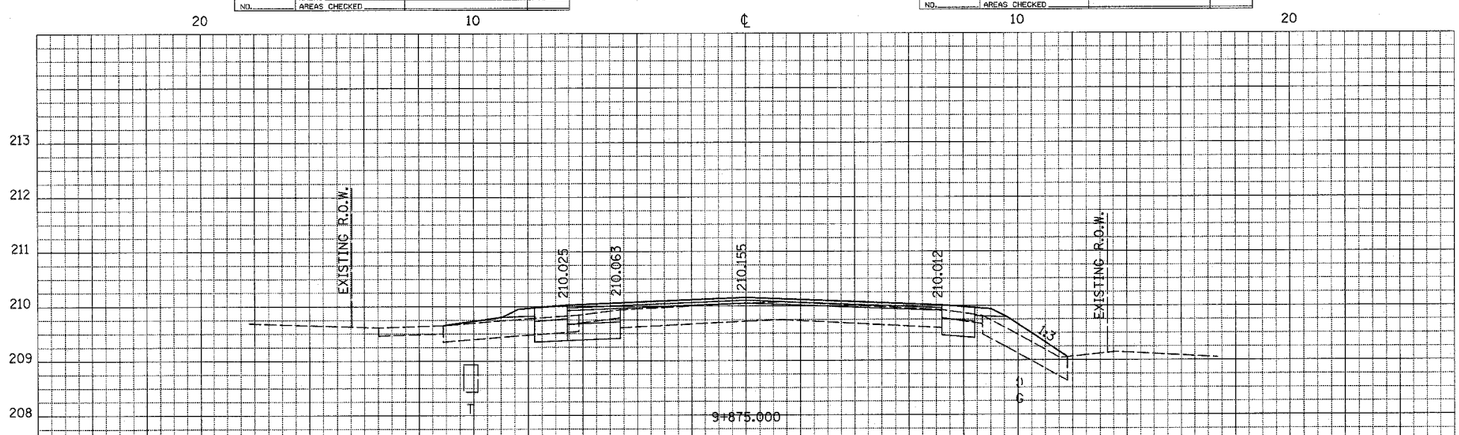

END AREAS (SQ M)	STAGE 1	STAGE 2
EARTH EXCAVATION	1.1	0.0
TOPSOIL EXCAVATION	2.6	0.0
EMBANKMENT	3.0	0.0

END AREAS (SQ M)	STAGE 1	STAGE 2
EARTH EXCAVATION	1.3	0.0
TOPSOIL EXCAVATION	1.8	0.0
EMBANKMENT	2.3	0.0

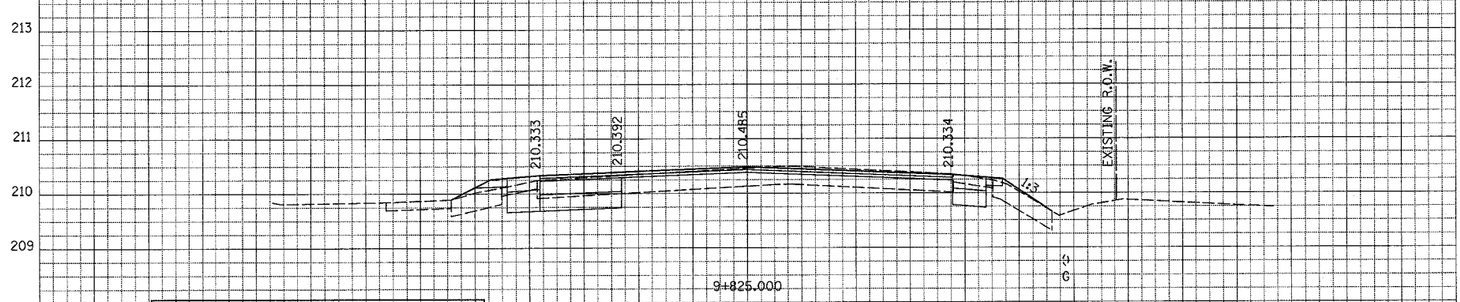

END AREAS (SQ M)	STAGE 1	STAGE 2
EARTH EXCAVATION	1.7	0.0
TOPSOIL EXCAVATION	1.3	0.0
EMBANKMENT	1.6	0.0

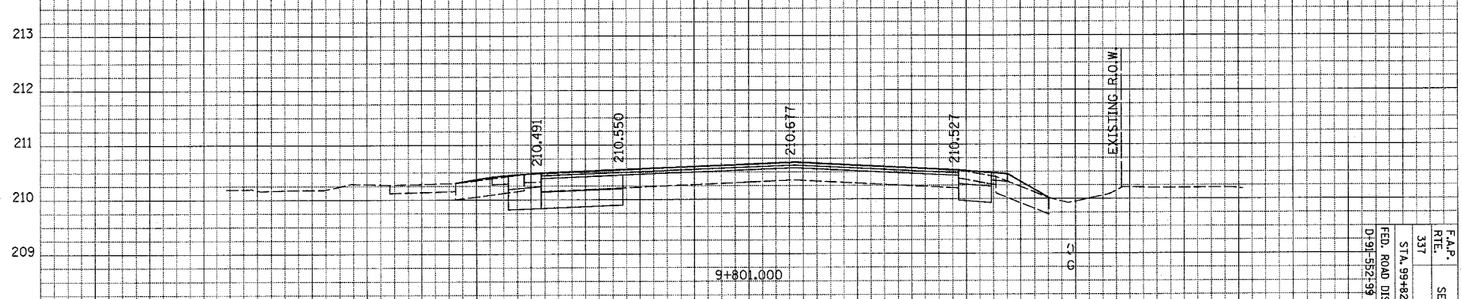

END AREAS (SQ M)	STAGE 1	STAGE 2
EARTH EXCAVATION	1.9	0.0
TOPSOIL EXCAVATION	1.3	0.0
EMBANKMENT	1.3	0.0

POROUS GRANULAR EMBANKMENT, SUBGRADE

UNDERCUT (REMOVAL AND DISPOSAL OF UNSUITABLE MATERIAL)

TEMPORARY PAVEMENT

F.A.P. RTE.	SECTION	COUNTY	TOTAL SHEETS	SHEET NO.
337	20R-5	LAKE	562	547
STA. 99+825.000		TO STA. 104+600.000		
FED. ROAD DIST. NO.		ILLINOIS	FED. AID PROJECT	
D-91-552-99				60881

PRAIRIE ROAD/MAIN STREET
CROSS SECTION SHEET 1 OF 5