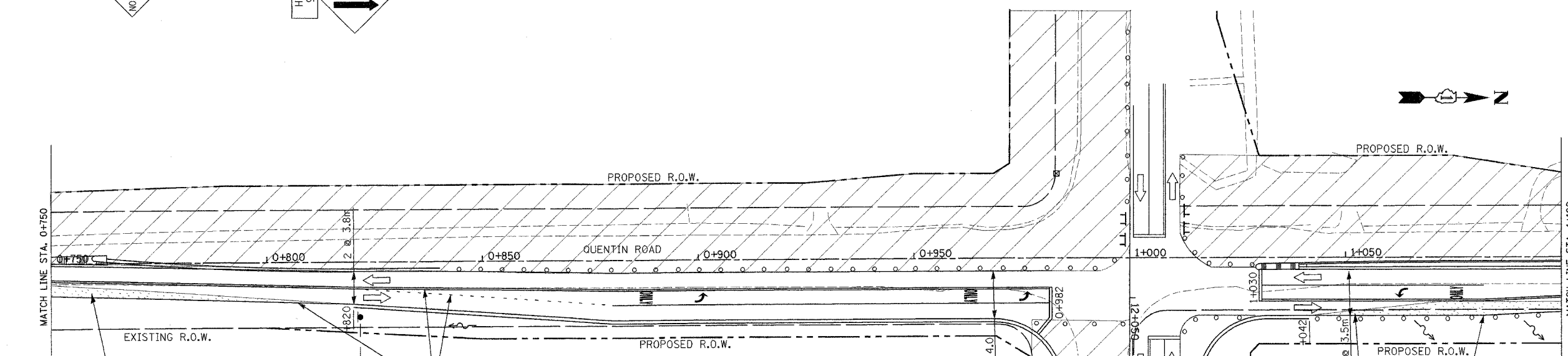
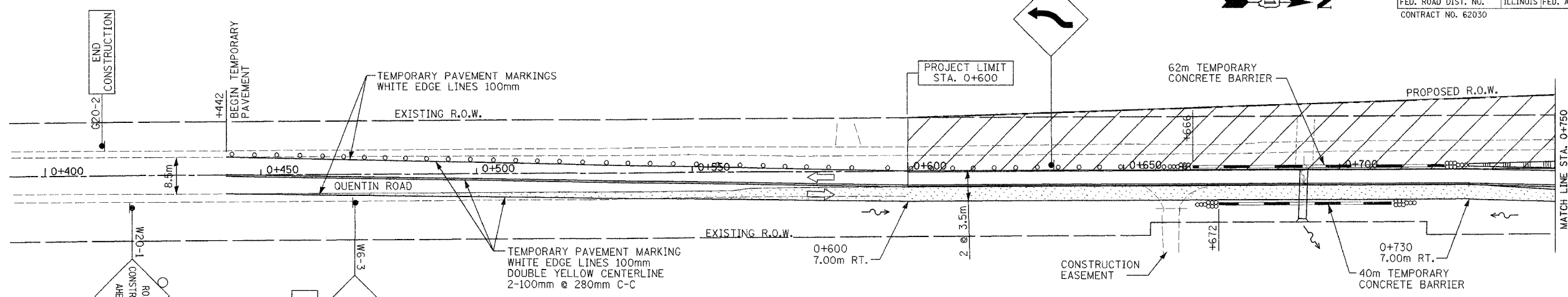
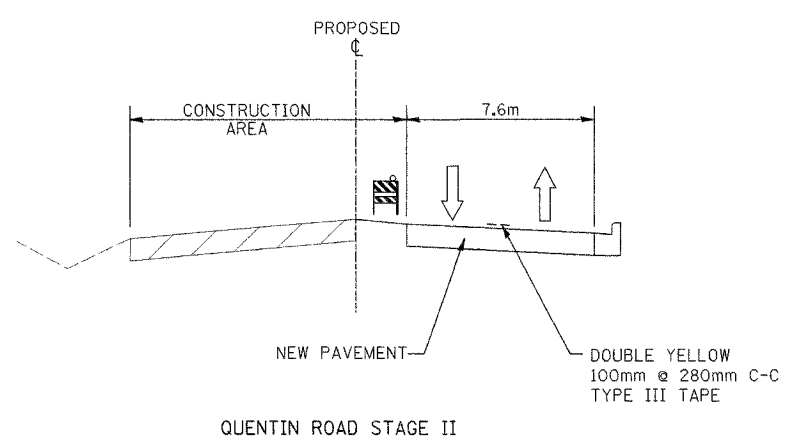


F.A.P. RTE.	SECTION	COUNTY	TOTAL SHEETS	SHEET NO.
337	20 WRS-6	LAKE	318	40
STA. 0+400		TO STA. 1+100		
FED. ROAD DIST. NO.	ILLINOIS FED. AID PROJECT			
CONTRACT NO. 62030				



NOTE: OMIT CURB AND GUTTER IN AREAS OF TEMPORARY PAVEMENT

TEMPORARY PAVEMENT MARKINGS
 TYPE III TAPE (TYP.)
 DOUBLE YELLOW CENTERLINE
 2-100mm @ 280mm C-C
 WHITE LANE LINES 150mm
 WHITE SKIP DASH TAPER 150mm
 YELLOW EDGE LINES 100mm



- LEGEND
- CONSTRUCTION AREA
 - DIRECTION OF TRAFFIC
 - TEMPORARY CONCRETE BARRIER WALL WITH VERTICAL PANELS AND STEADY BURN LIGHTS @ 15m C-C
 - TYPE 2 BARRICADES WITH STEADY BURN LIGHTS AT 30m C-C UNLESS OTHERWISE NOTED
 - IMPACT ATTENUATOR
 - TEMPORARY PAVEMENT
 - CONSTRUCTION SIGN
 - DRAINAGE STRUCTURE
 - TEMPORARY CULVERT
 - TEMPORARY SWALE
 - ARROW BOARD

REVISIONS	
NAME	DATE

ILLINOIS DEPARTMENT OF TRANSPORTATION
 ILLINOIS ROUTE 22
 MAINTENANCE OF TRAFFIC
 STAGE II
 STA. 0+400 TO STA. 1+100

SCALE IN METERS
 HORIZ. (1:5000) DRAWN BY: SMP
 DATE: 03/11/05 CHECKED BY: SJG