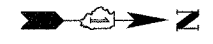


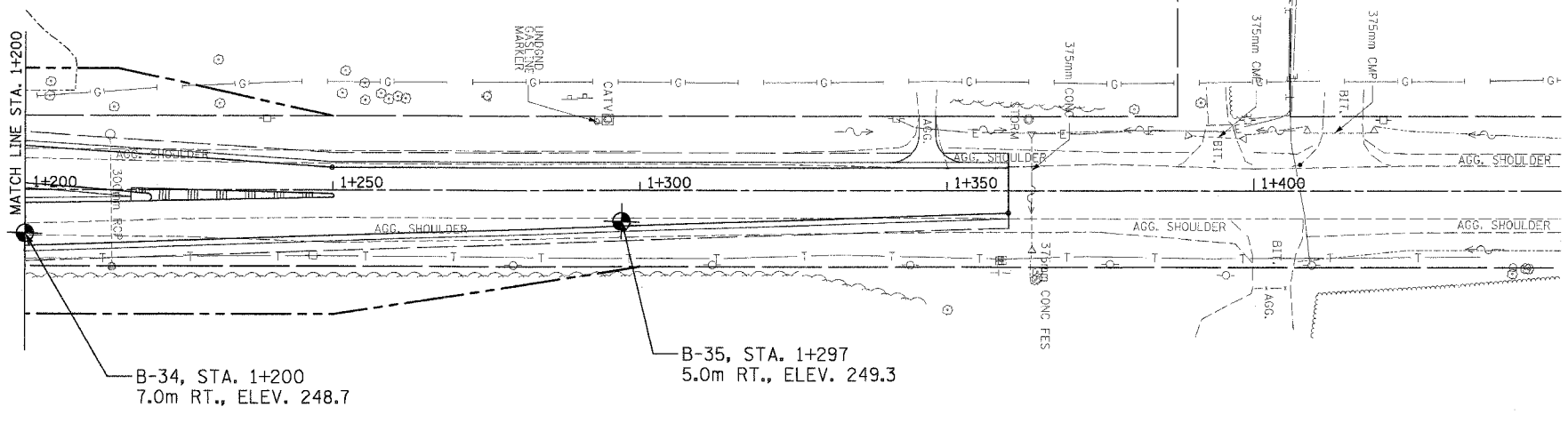
F.A.P. RTE.	SECTION	COUNTY	TOTAL SHEETS	SHEET NO.
337	20 WRS-6	LAKE	318	75
STA. 1+200		TO STA. 1+450		
FED. ROAD DIST. NO.		ILLINOIS FED. AID PROJECT		
CONTRACT NO. 62030				




BY	DATE
FINAL SURVEY	SURVEYED
NOTE BOOK	PLOTTED
NO.	TEMPLATE
	AREAS CHECKED

BY	DATE
ORIGINAL SURVEY	SURVEYED
NOTE BOOK	PLOTTED
NO.	TEMPLATE
	AREAS CHECKED

NOT TO BE USED FOR DESIGN/CONSTRUCTION PURPOSE



SCALE:  
HORIZ. 1:500  
VERT. 1:50



250.376  
1+425  
250.744  
1+450

REVISIONS	
NAME	DATE

ILLINOIS DEPARTMENT OF TRANSPORTATION  
QUENTIN ROAD  
GEOTECHNICAL PLAN AND PROFILE  
STA. 1+200 TO STA. 1+450

SCALE IN METERS  
HORIZ. (1:500) 0 10  
HORIZ. (1:500) 0 1

DATE: 8/5/02  
DRAWN BY: SMP  
CHECKED BY: BDH