

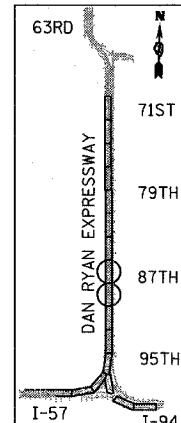

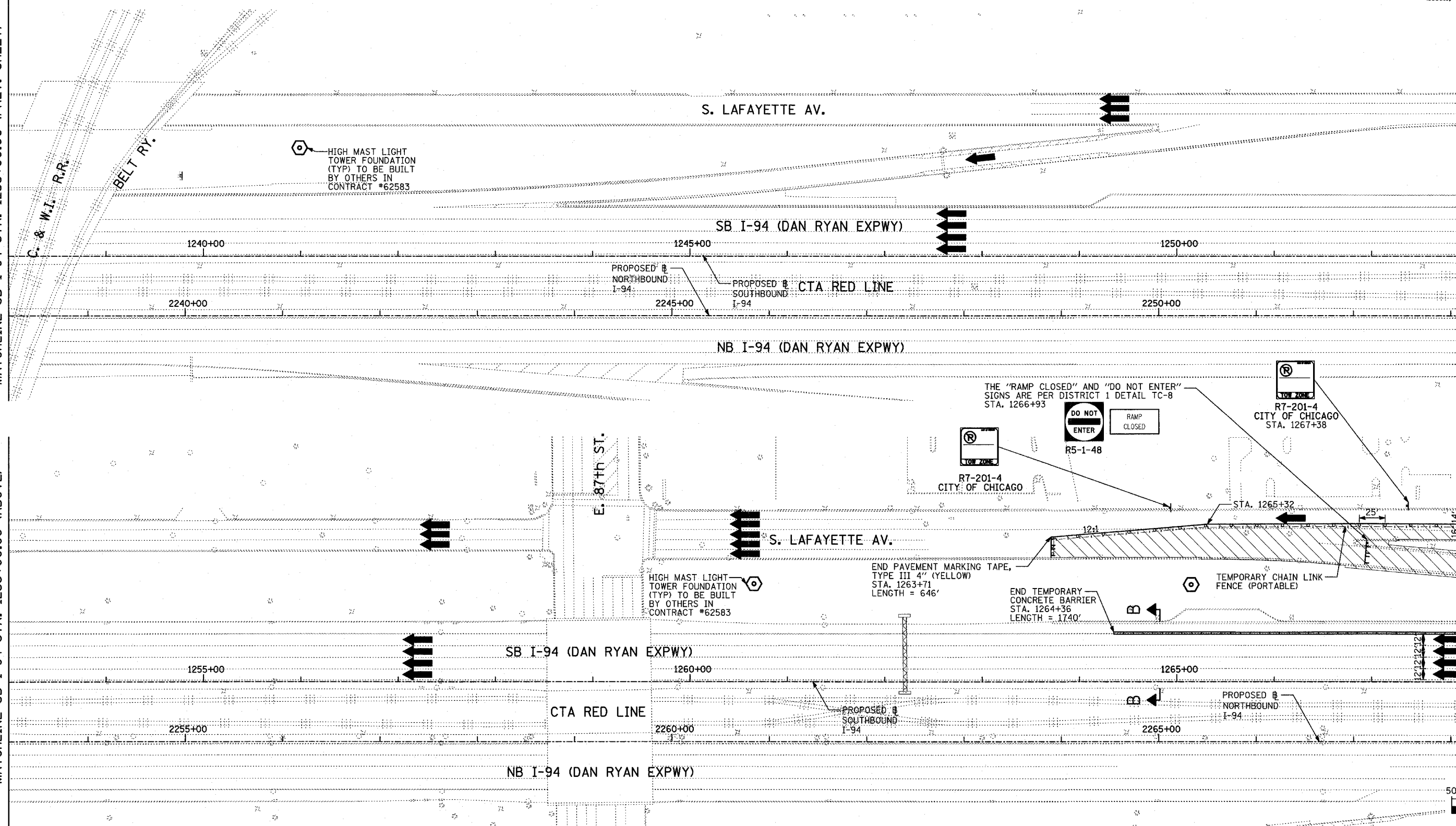
F.A.I. RTE.	SECTION	COUNTY	TOTAL SHEETS	SHEET NO.
94		COOK	905	144
STA. 1200+00.00 TO STA. 1365+00				
FED. ROAD DIST. NO.		ILLINOIS	FED. AID PROJECT	
(1516.1, 1717 & 1818) R-9		62695		

MATCHLINE SB I-94 STA. 1238+00.00 (PREV. SHEET)

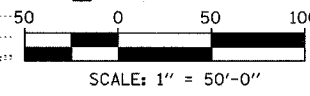
MATCHLINE SB I-94 STA. 1253+00.00 (BELOW)

MATCHLINE SB I-94 STA. 1253+00.00 (ABOVE)

MATCHLINE SB I-94 STA. 1268+00.00 (NEXT SHEET)



LOCATION MAP



**TYLIN** INTERNATIONAL

- LEGEND:**
- TEMPORARY CONCRETE BARRIER
  - TRAFFIC LANE
  - WORK ZONE
  - BARRICADE, TYPE III
  - DRUM WITH MONO-DIRECTIONAL STEADY BURNING LIGHT
  - ARROW BOARD

REVISIONS	
NAME	DATE

ILLINOIS DEPARTMENT OF TRANSPORTATION  
 F.A.I. 94 (DAN RYAN EXPRESSWAY)  
 MAINTENANCE OF TRAFFIC PLAN  
 SB I-94 - STAGE 1  
 SB I-94 STA. 1238+00 TO 1268+00  
 SHEET 5 OF 9

SCALE: 1"=50'-0"  
 DATE: MARCH 25, 2005  
 DRAWN BY: JPA, RTM  
 CHECKED BY: MAG, JPM

03/29/2005 02:24:57 PM