F.A.I. RTE.	SECTION	COUNTY	TOTAL SHEETS	SHEET NO.
94	*	COOK	907	205
STA. 1200+00.00		TO STA. 1365+00		
FED. ROAD DIST. NO.	ILLINOIS	FED. AID PROJECT		

* (1516.1, 1717 & 1818) R-9

62695

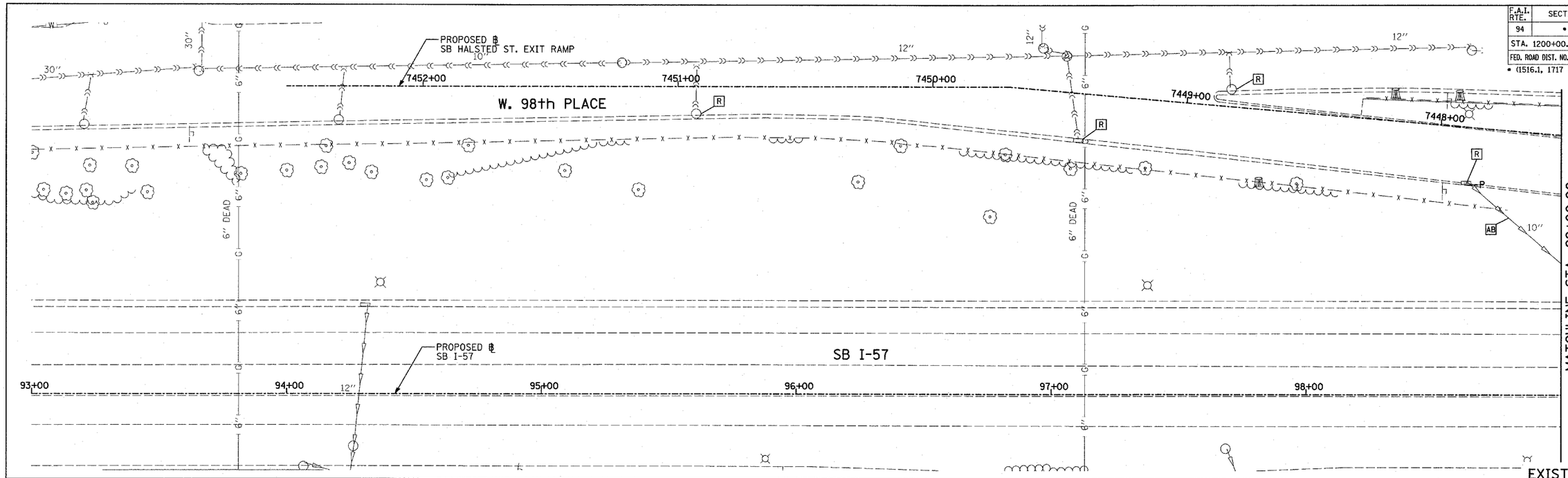

EXISTING CONDITIONS

PROPOSED IMPROVEMENTS

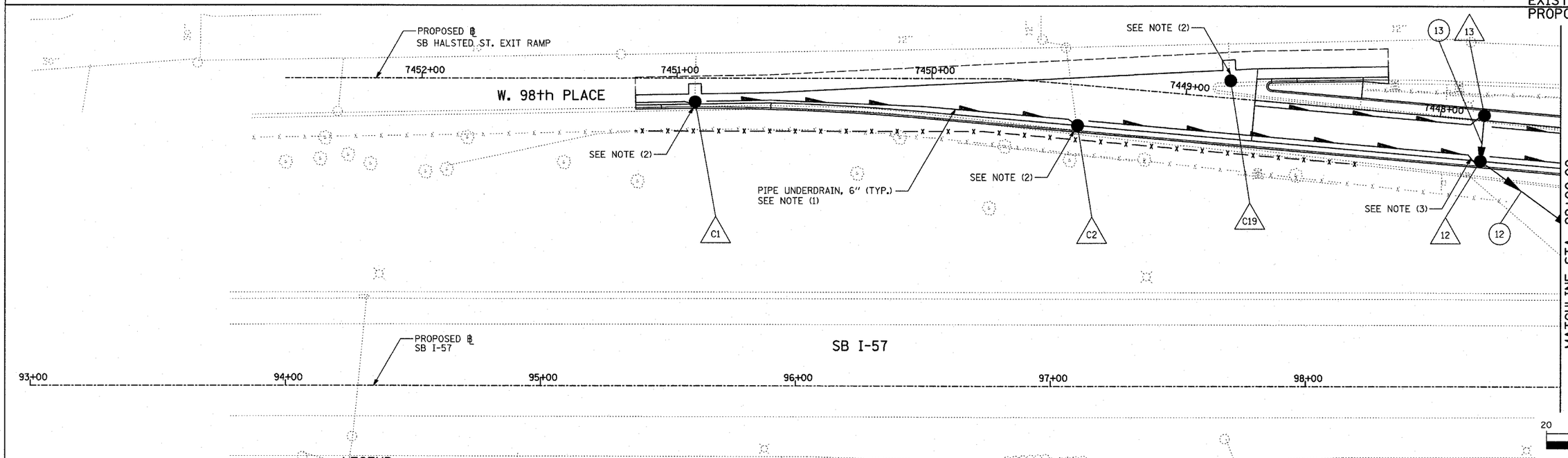

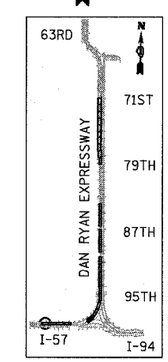

LOCATION MAP

20 0 20 40

SCALE: 1" = 20'-0"

LEGEND:

- EXISTING COMBINED SEWER
- (XY) PROPOSED STORM SEWER NUMBER (X=SHEET NO., Y=PIPE NO.)
- (XY) PROPOSED STRUCTURE NUMBER (X=SHEET NO., Y=STRUCTURE NO.)
- S PIPE STUBOUT TO BE PLUGGED
- UTILITY REMOVAL
- P UTILITY REMOVAL PLUG
- HIGH MAST LIGHT TOWER FOUNDATION (BY OTHERS - SEE CONTRACT 62583)
- HIGH MAST LIGHT TOWER FOUNDATION, WALL MOUNTED
- HIGH MAST LIGHT TOWER FOUNDATION (BY OTHERS - SEE CONTRACT 62583)
- F.V. FIELD VERIFY

NOTES:

1. FOR CLARITY, PIPE UNDERDRAINS ARE SHOWN OFFSET FROM THEIR PROPOSED LOCATIONS. FOR DETAILED PLACEMENT, SEE SHEET "PIPE UNDER-DRAINS ALONG RAMPS DETAIL."
2. CONNECT TO EXISTING CDWM COMBINED SEWER. SEE COMBINED SEWER DRAINAGE SCHEDULE FOR DETAILS (TYP).
3. ALL PIPE UNDERDRAIN CONNECTIONS TO DRAINAGE STRUCTURES SHALL BE PIPE UNDERDRAIN, SPECIAL OF THE SIZE AND LENGTH SHOWN ON SCHEDULE. (TYPICAL ON ALL DRAINAGE SHEETS.)
4. FOR CLARITY, RETAINING WALL PIPE UNDERDRAINS ARE NOT SHOWN. SEE STRUCTURAL PLANS FOR LOCATIONS AND DETAILS. (TYPICAL ON ALL DRAINAGE SHEETS.)

SHEET 1 OF 38

REVISIONS	
NAME	DATE
REVISED	04/15/05

TYLIN INTERNATIONAL

ILLINOIS DEPARTMENT OF TRANSPORTATION

F.A.I. 94 (DAN RYAN EXPRESSWAY)

DRAINAGE AND UTILITY PLANS

SB HALSTED STREET EXIT RAMP

SB I-57 STA. 95+37.24 TO 99+00.00

SCALE: 1"=20' DRAWN BY: MB

DATE: MARCH 25, 2005 CHECKED BY: DA