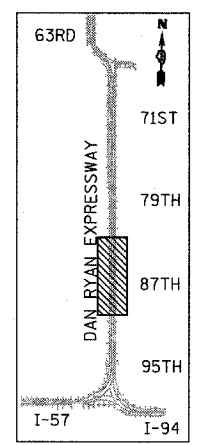


F.A.I. RTE.	SECTION	COUNTY	TOTAL SHEETS	SHEET NO.
94		COOK	907	736
STA. 1200+00.00		TO STA. 1365+00		
FED. ROAD DIST. NO.	ILLINOIS	FED. AID PROJECT		
(1516.1, 1717 & 1818) R-9		62695		

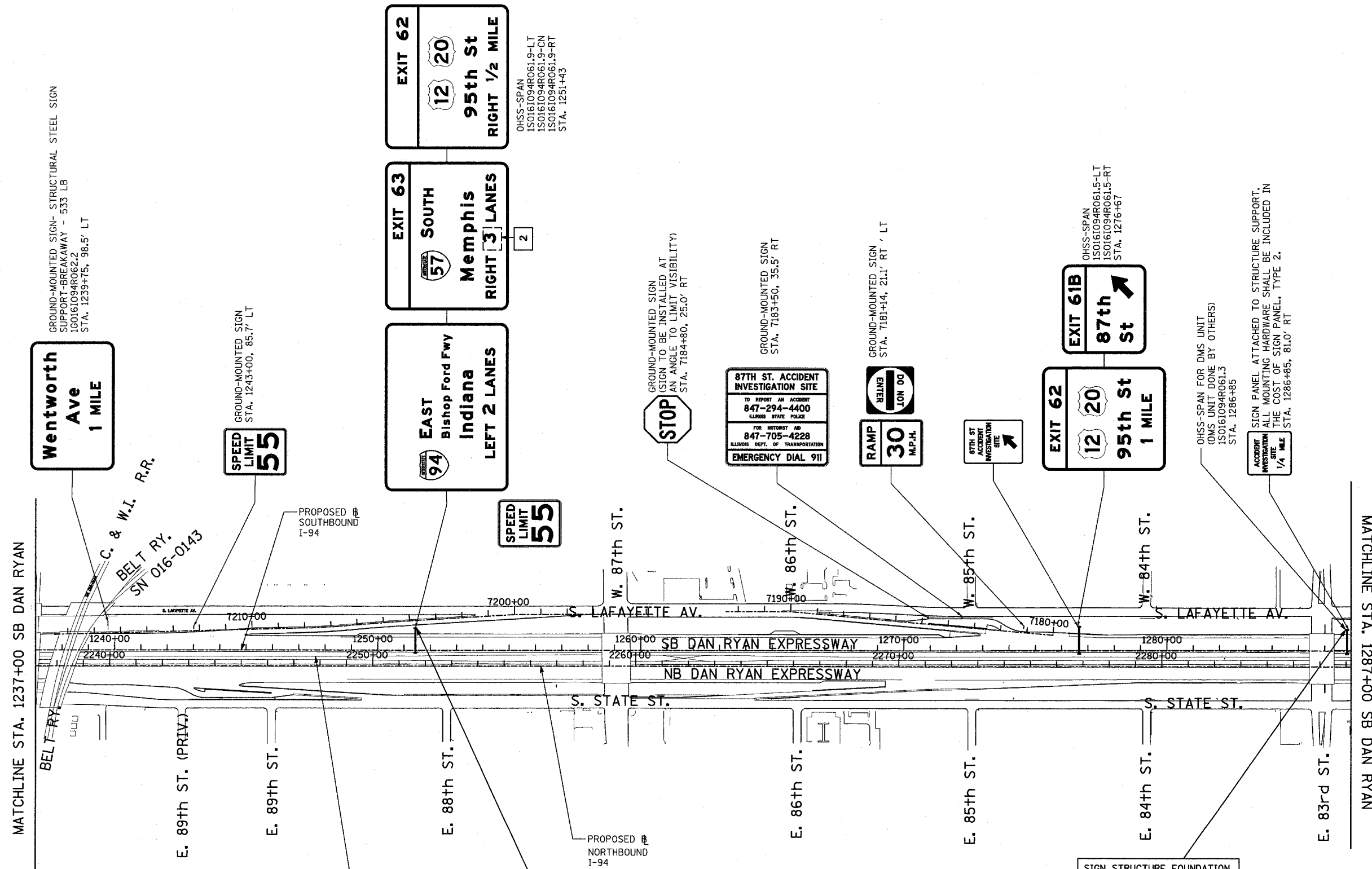


SIGNING LEGEND:

- PROPOSED GROUND MOUNTED SIGN
- PROPOSED OVERHEAD SIGN STRUCTURE - TRUSS
- PROPOSED OVERHEAD SIGN STRUCTURE-BRIDGE MOUNTED
- PROPOSED OVERHEAD SIGN STRUCTURE-CANTILEVER
- PROPOSED SIGN
- OVERLAY SIGN PANEL



LOCATION MAP



OHSS-SPAN
ISO161094R061.9-LT
ISO161094R061.9-CN
ISO161094R061.9-RT
STA. 1251+43

OHSS-SPAN
ISO161094R061.5-LT
ISO161094R061.5-RT
STA. 1276+67

OHSS-SPAN FOR DMS UNIT
(DMS UNIT DONE BY OTHERS)
ISO161094R061.3
STA. 1286+85

SIGN PANEL ATTACHED TO STRUCTURE SUPPORT.
ALL MOUNTING HARDWARE SHALL BE INCLUDED IN
THE COST OF SIGN PANEL, TYPE 2.
STA. 1286+85, 81.0' RT

GROUND-MOUNTED SIGN
(SIGN TO BE INSTALLED AT
AN ANGLE TO LIMIT VISIBILITY)
STA. 7184+80, 25.0' RT

GROUND-MOUNTED SIGN
STA. 7183+50, 35.5' RT

GROUND-MOUNTED SIGN
STA. 7181+14, 21.1' RT, LT

87TH ST. ACCIDENT INVESTIGATION SITE
TO REPORT AN ACCIDENT
847-294-4400
ILLINOIS STATE POLICE
FOR MOTORIST AID
847-705-4228
ILLINOIS DEPT. OF TRANSPORTATION
EMERGENCY DIAL 911

87TH ST. ACCIDENT INVESTIGATION SITE

ACCIDENT INVESTIGATION SITE
1/4 MILE

SIGN STRUCTURE FOUNDATION
TO BE INSTALLED AFTER
STORM SEWER INSTALLATION.

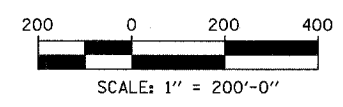
SIGN STRUCTURE FOUNDATION
TO BE INSTALLED AFTER
STORM SEWER INSTALLATION.

REVISIONS	
NAME	DATE

ILLINOIS DEPARTMENT OF TRANSPORTATION
F.A.I. 94 (DAN RYAN EXPRESSWAY)

PROPOSED SIGNING
STA. 1237+00 TO STA 1287+00
SHEET 4 OF 6

SCALE: 1" = 200'
DATE: MARCH 25, 2005
DRAWN BY: AMB
CHECKED BY: TGB



TYLIN INTERNATIONAL

3/30/2005 12:45:18 PM