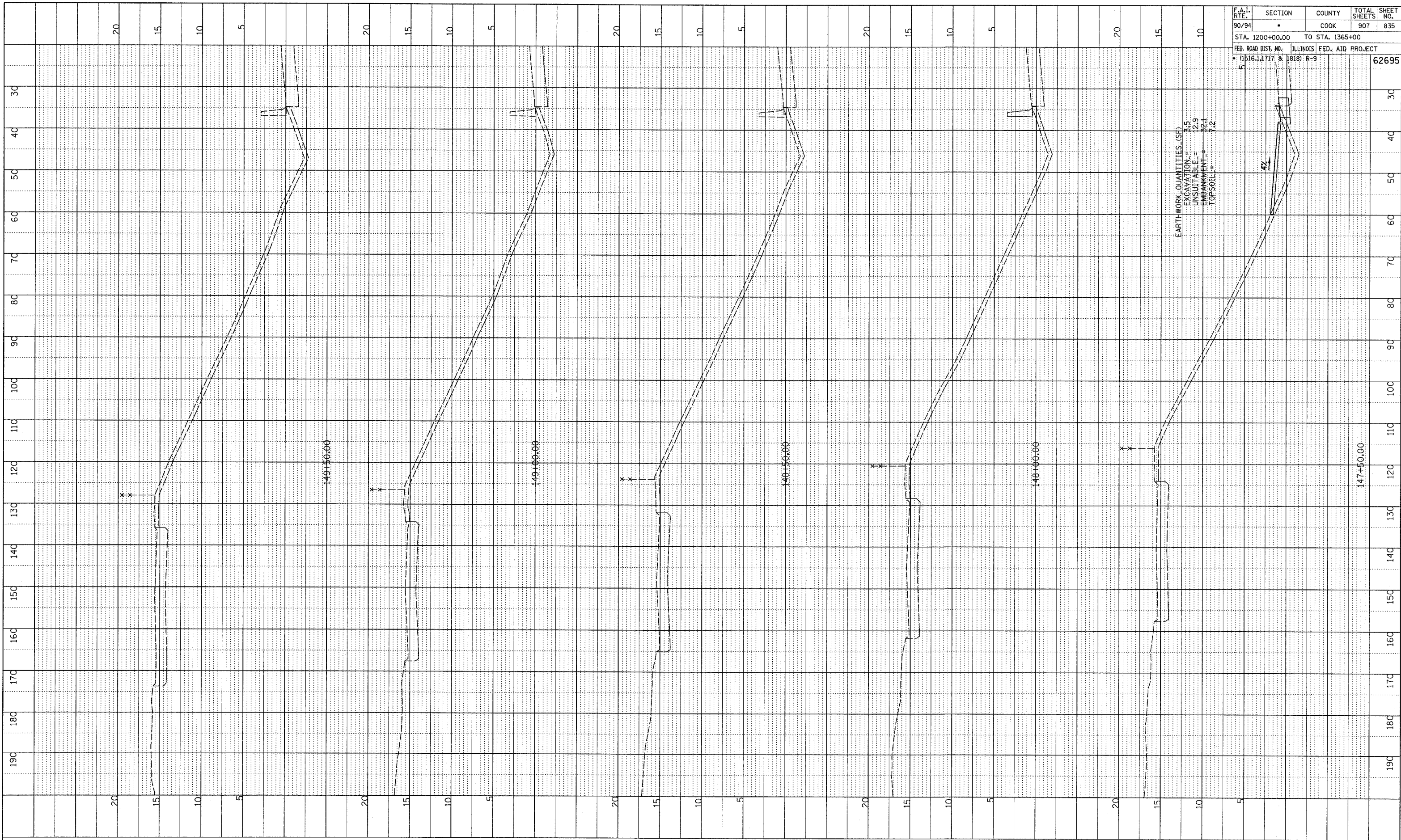




PLOTTED
 PLANS CHECKED
 STRUCTURE NOTATIONS CHRD
 NO. _____

F.A.I. RTE.	SECTION	COUNTY	TOTAL SHEETS	SHEET NO.
90/94	*	COOK	907	835
STA. 1200+00.00 TO STA. 1365+00		ILLINOIS FED. AID PROJECT		
FED. ROAD DIST. NO. 0516.1717 & 1818 R-9		62695		



EARTHWORK QUANTITIES (SF)
 EXCAVATION = 3.5
 UNSUITABLE = 2.9
 EMBANKMENT = 12.1
 TOPSOIL = 7.2

TYLIN INTERNATIONAL



SB WENTWORTH AVENUE EXIT RAMP
STA. 147+50 TO STA. 149+50

P:\0237\road\c\bg\kkt\basst\99a_1.dwg