

F.A.P. RTE.	SECTION	COUNTY	TOTAL SHEETS	SHEET NO.
649	67(TRS-2&I)	MARSHALL	74	32
STA. 30+00		TO STA. 35+00		
FED. ROAD DIST. NO.		ILLINOIS FED. AID PROJECT		
D-93-053-03		CONTRACT NUMBER 66403		

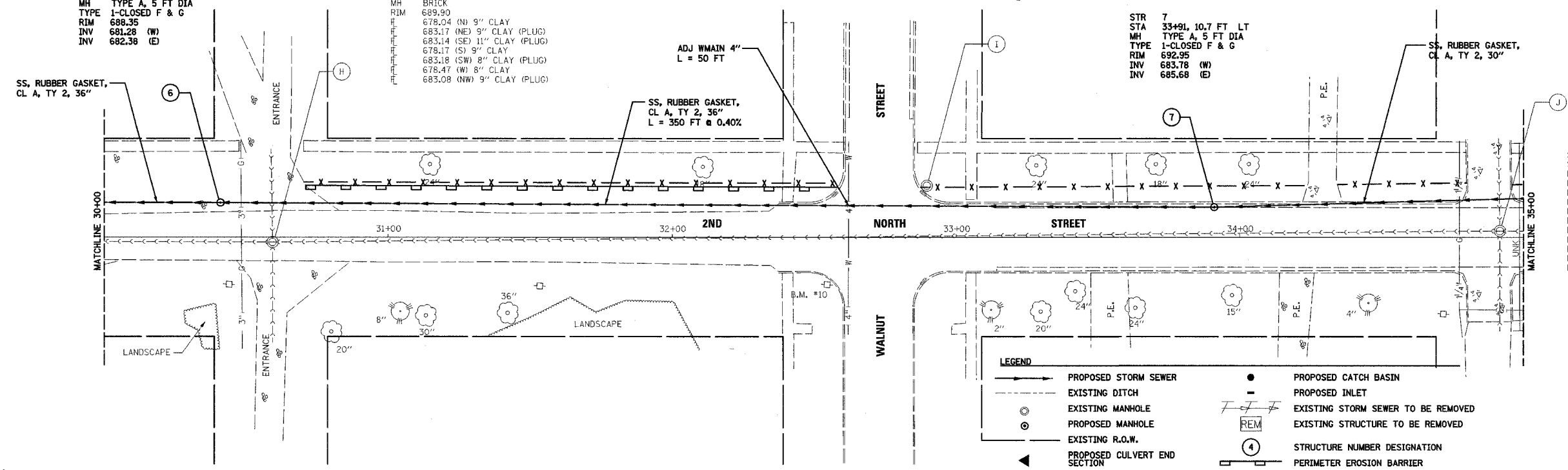
STR 6
 STA 30+41, 12.3 FT LT
 MH TYPE A, 5 FT DIA
 TYPE 1-CLOSED F & G
 RIM 688.35
 INV 681.28 (W)
 INV 682.38 (E)

STR H
 STA 30+59, 2 FT RT
 MH BRICK
 RIM 689.90
 F 678.04 (N) 9" CLAY (PLUG)
 683.17 (NE) 9" CLAY (PLUG)
 683.14 (SE) 11" CLAY (PLUG)
 678.17 (S) 9" CLAY
 683.18 (SW) 8" CLAY (PLUG)
 678.47 (W) 8" CLAY
 683.08 (NW) 9" CLAY (PLUG)

STR I
 STA 32+90, 18 FT LT
 MH BRICK
 RIM 690.79
 F 688.1 (E) 8" CLAY

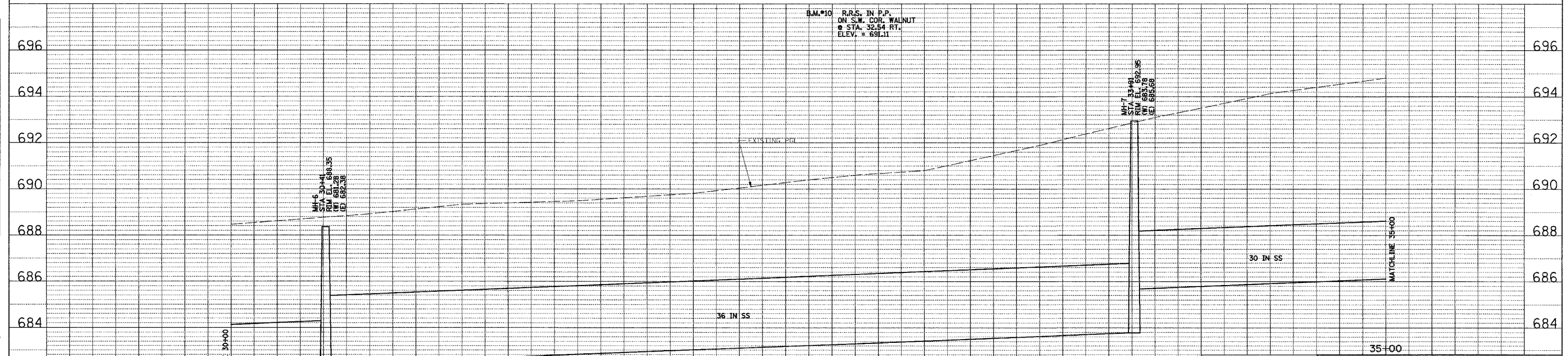
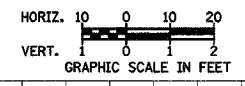
STR 7
 STA 33+91, 10.7 FT LT
 MH TYPE A, 5 FT DIA
 TYPE 1-CLOSED F & G
 RIM 692.95
 INV 683.78 (W)
 INV 685.68 (E)

STR J
 STA 34+92, 2 FT LT
 MH BRICK
 RIM 694.81
 F 684.7 (N) 10" CLAY
 689.7 (NE) 8" CLAY (PLUG)
 685.3 (E) 8" CLAY
 690.0 (SE) 8" CLAY (PLUG)
 689.6 (S) 8" CLAY (PLUG)
 684.7 (SW) 10" CLAY
 689.7 (W) 8" CLAY (PLUG)
 685.1 (NW) 8" CLAY
 689.8 (N) 8" CLAY (PLUG)



LEGEND

—●—	PROPOSED STORM SEWER	●	PROPOSED CATCH BASIN
- - -	EXISTING DITCH	-	PROPOSED INLET
○	EXISTING MANHOLE	---/---/---	EXISTING STORM SEWER TO BE REMOVED
⊙	PROPOSED MANHOLE	REM	EXISTING STRUCTURE TO BE REMOVED
- - -	EXISTING R.O.W.	④	STRUCTURE NUMBER DESIGNATION
▲	PROPOSED CULVERT END SECTION	— —	PERIMETER EROSION BARRIER
--- ---	EX STORM/COMBINED/SANITARY SEWER	- X - X -	TEMPORARY FENCE
		⊙	TEST HOLE



PLAN

DATE	BY

REVISIONS

NO.	DESCRIPTION

PROFILE

DATE	BY

REVISIONS

NO.	DESCRIPTION

FILE: 93-38-16-16-01\shls-2nd.dgn
 DATE: 29-Sep-04 11:37

CONSULTANT

COLLINS ENGINEERS
 123 N. WACKER DR. SUITE 300
 CHICAGO, IL 60606
 (312) 704-9300
 ILLINOIS PROFESSIONAL DESIGN FIRM
 LICENSE NO. 184-000993

REVISIONS

NAME	DATE

ILLINOIS DEPARTMENT OF TRANSPORTATION
 2nd NORTH STREET STORM SEWER
 DRAINAGE AND UTILITY PLAN
 AND PROFILE
 (SHEET 5 OF 6)

SCALE: HORIZ. 1:20
 VERT. 1:2

DATE MARCH, 2005

DRAWN BY DR
 CHECKED BY JMH