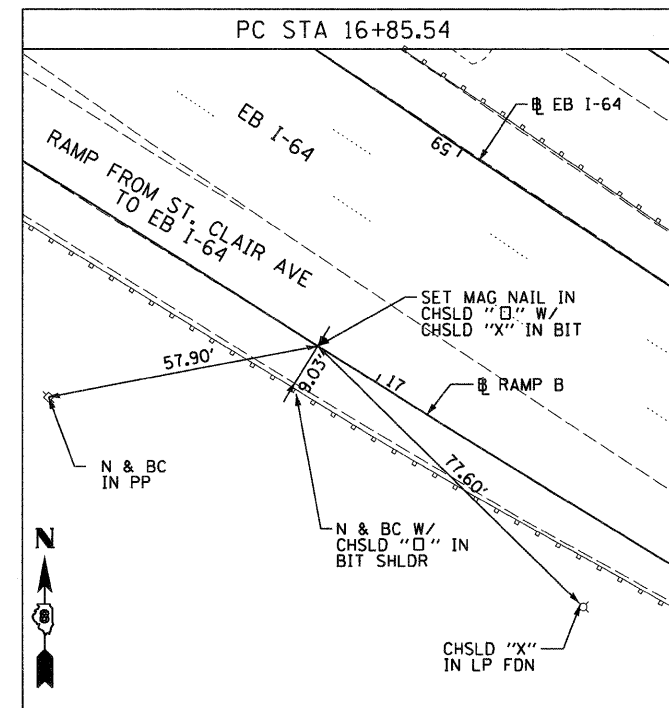
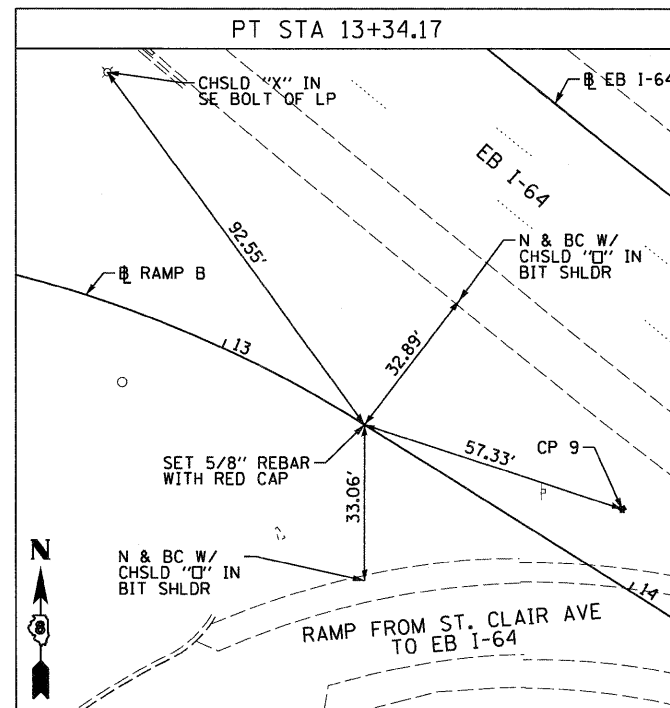
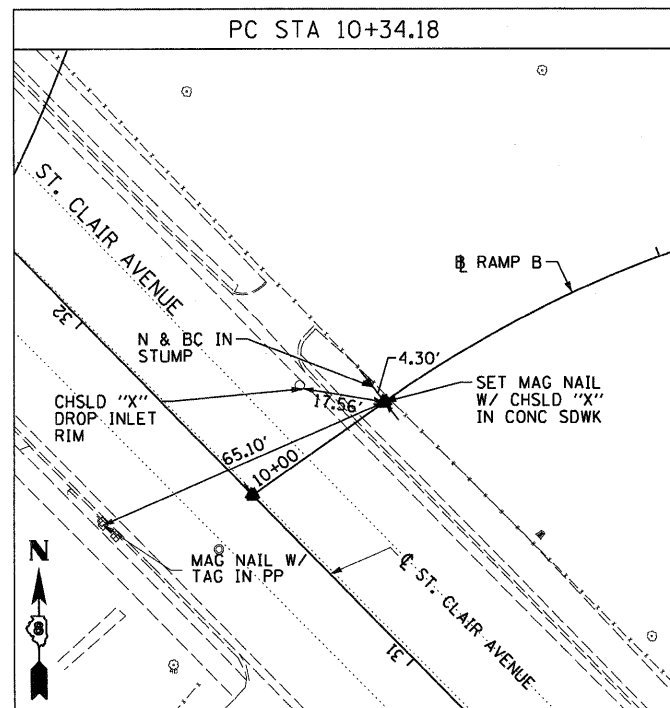


RAMP B



NOTE:  
INFORMATION ON THIS SHEET  
FROM CONTRACT 76C52

FILE NAME = DB1R1-76C52-sh1-A1B-07.dgn	USER NAME = searsb	DESIGNED TTB	REVISED -	<b>STATE OF ILLINOIS DEPARTMENT OF TRANSPORTATION</b>	<b>ALIGNMENT, TIES AND BENCHMARKS</b>			F.A.I RTE. 55/70	SECTION 82-1LS	COUNTY ST. CLAIR	TOTAL SHEETS 38	SHEET NO. 11
								SCALE: NONE	SHEET NO. 7 OF 9 SHEETS	STA.	TO STA.	FED. ROAD DIST. NO.
PLOT SCALE = 40,000.00' / in.		CHECKED JAH	REVISED -									
PLOT DATE = 1/24/2012		DATE 1-20-12	REVISED -									