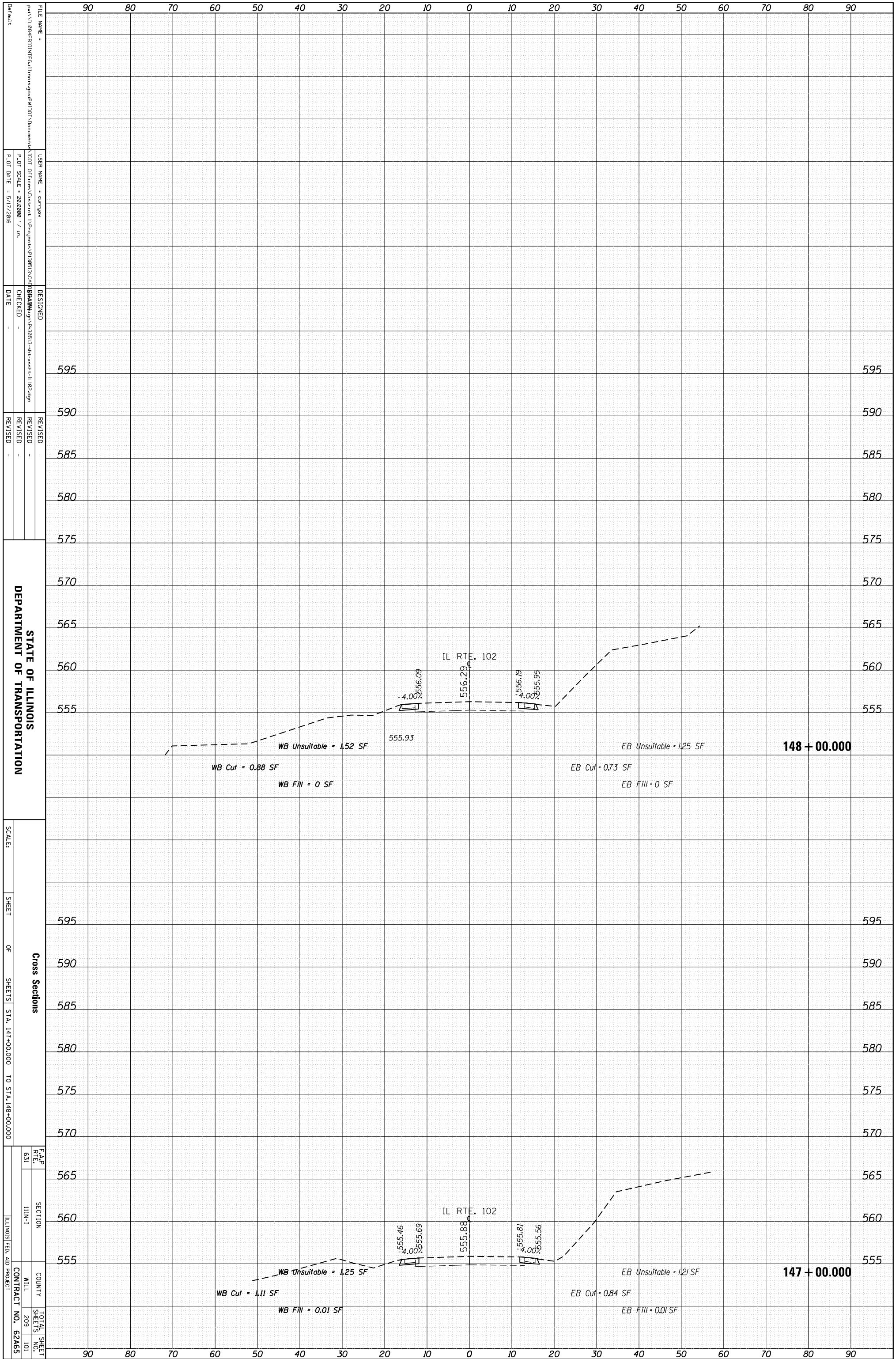


ORIGINAL SURVEY	SURVEYED	BY	DATE
NOTE BOOK	PLOTTED		
	TEMPLATE		
	AREAS		
	AREAS CHECKED		

FINAL SURVEY	SURVEYED	BY	DATE
NOTE BOOK	PLOTTED		
	TEMPLATE		
	AREAS		
	AREAS CHECKED		



STATE OF ILLINOIS
DEPARTMENT OF TRANSPORTATION

Cross Sections
SHEET OF SHEETS STA. 147+00.000 TO STA. 148+00.000

F.A.P. RTE. 631 SECTION I11N-1 COUNTY WILL CONTRACT NO. 62A65 TOTAL SHEETS 209 SHEET NO. 101 ILLINOIS FED. AID PROJECT

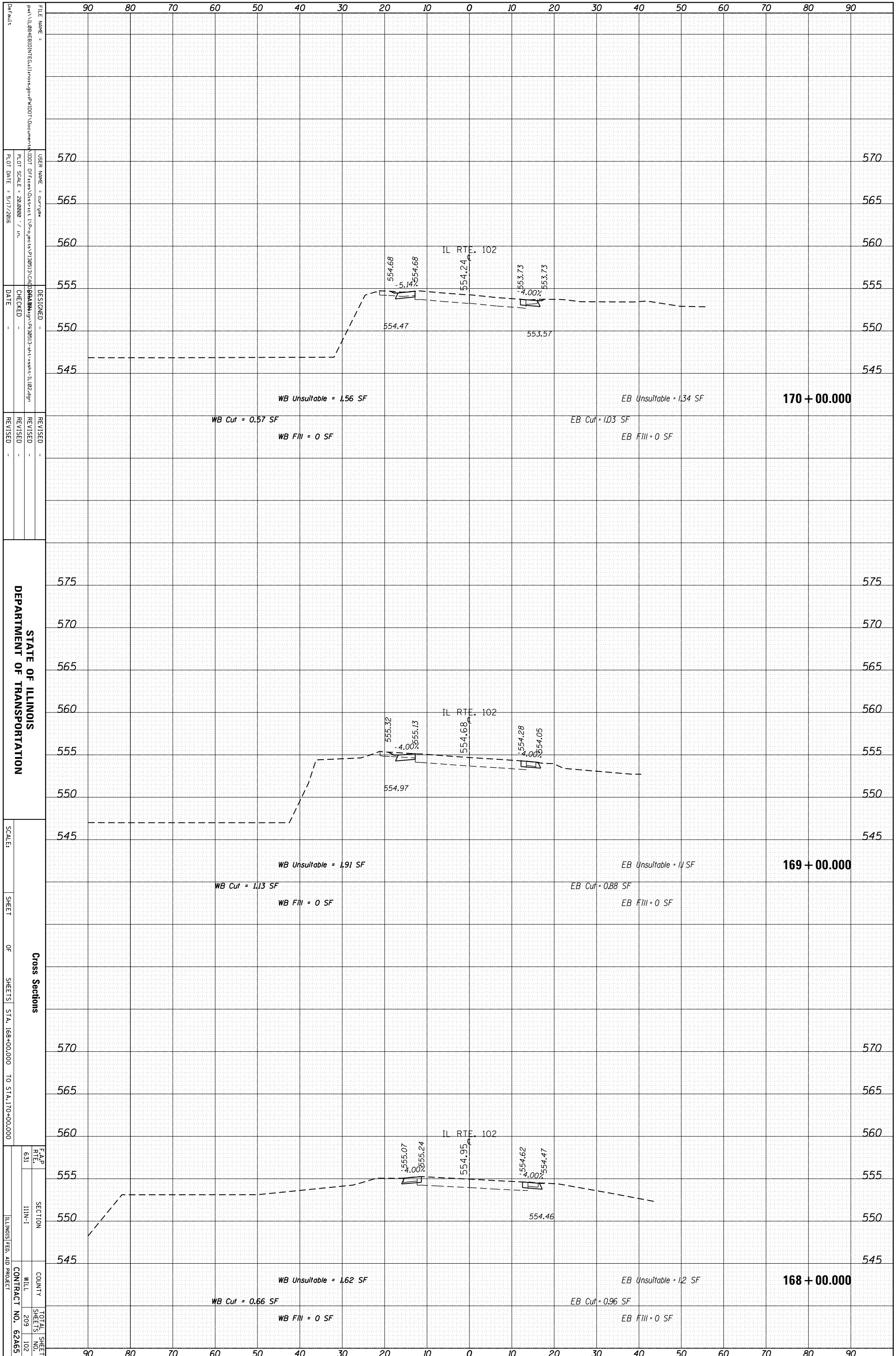
FILE NAME = ...
USER NAME = cur.gaw
DESIGNED -
CHECKED -
DATE -

REVISIONS
REVISED -
REVISED -
REVISED -

PLOT SCALE = 28.0000 / in.
PLOT DATE = 5/17/2016

ORIGINAL SURVEY	SURVEYED	BY	DATE
NOTE BOOK	PLOTTED		
	TEMPLATE		
	AREAS		
	AREAS CHECKED		

FINAL SURVEY	SURVEYED	BY	DATE
NOTE BOOK	PLOTTED		
	TEMPLATE		
	AREAS		
	AREAS CHECKED		



STATE OF ILLINOIS
 DEPARTMENT OF TRANSPORTATION

Cross Sections
 SHEET OF SHEETS STA. 168+00.000 TO STA. 170+00.000

F.A.P. RT# 631
 SECTION I1N-1
 COUNTY WILL
 CONTRACT NO. 62A65
 TOTAL SHEET SHEETS 209

FILE NAME = ...
 USER NAME = cur/gaw
 PLOT SCALE = 28.0000 / in.
 PLOT DATE = 5/17/2016
 CHECKED DATE =

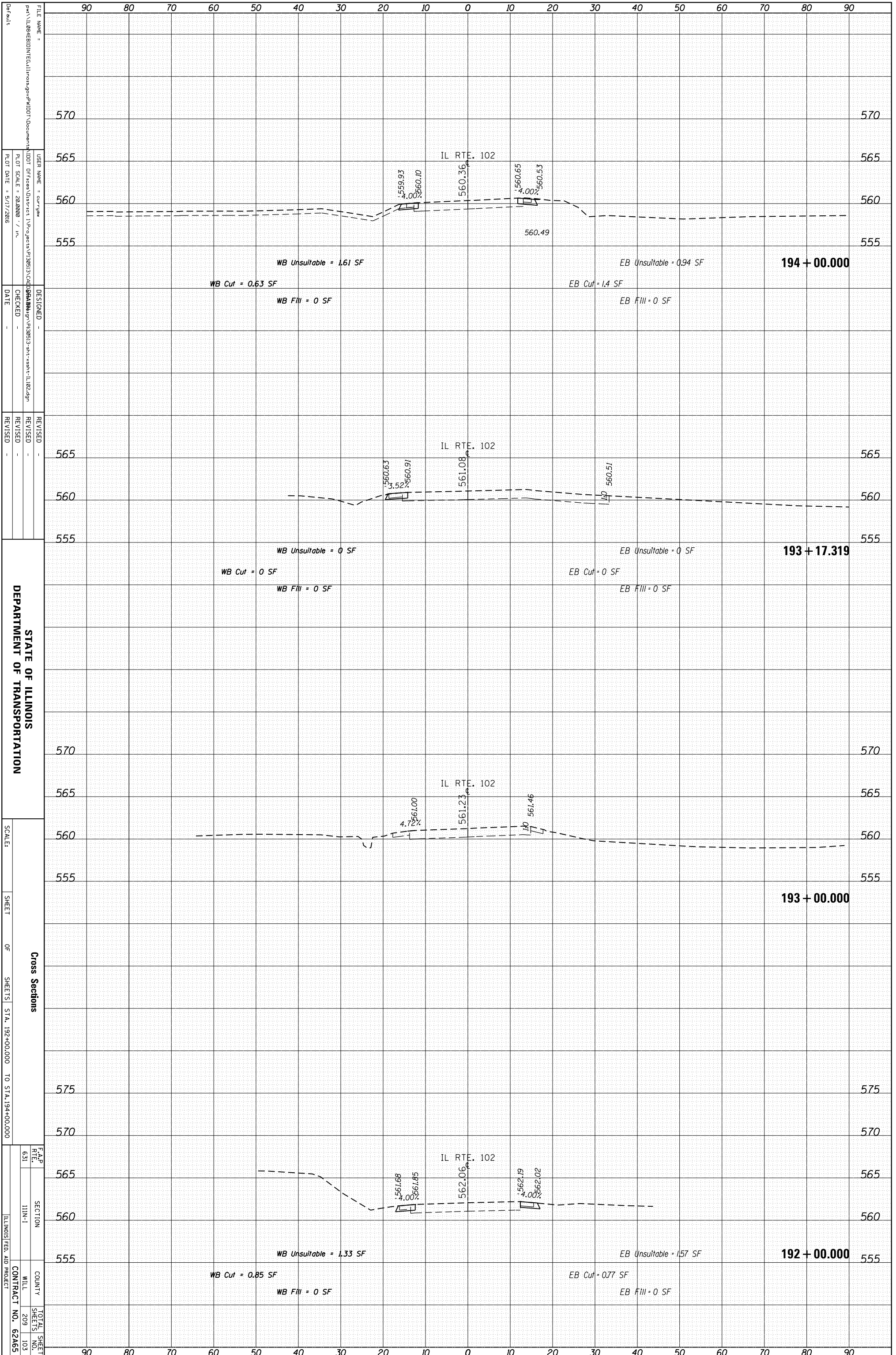
DESIGNED -
 REVISIONS -

SCALE:

CONTRACT NO. 62A65

ORIGINAL SURVEY	SURVEYED	BY	DATE
NOTE BOOK	PLOTTED		
NO.	TEMPLATE		
	AREAS		
	CHECKED		

FINAL SURVEY	SURVEYED	BY	DATE
NOTE BOOK	PLOTTED		
NO.	TEMPLATE		
	AREAS		
	CHECKED		



STATE OF ILLINOIS
 DEPARTMENT OF TRANSPORTATION

SCALE: SHEET OF SHEETS STA. 192+00.000 TO STA. 194+00.000

Cross Sections

F.A.P. RTE. 631 SECTION I11N-1 COUNTY WILL CONTRACT NO. 62A65

TOTAL SHEET SHEETS 209 103

ILLINOIS FED. AID PROJECT

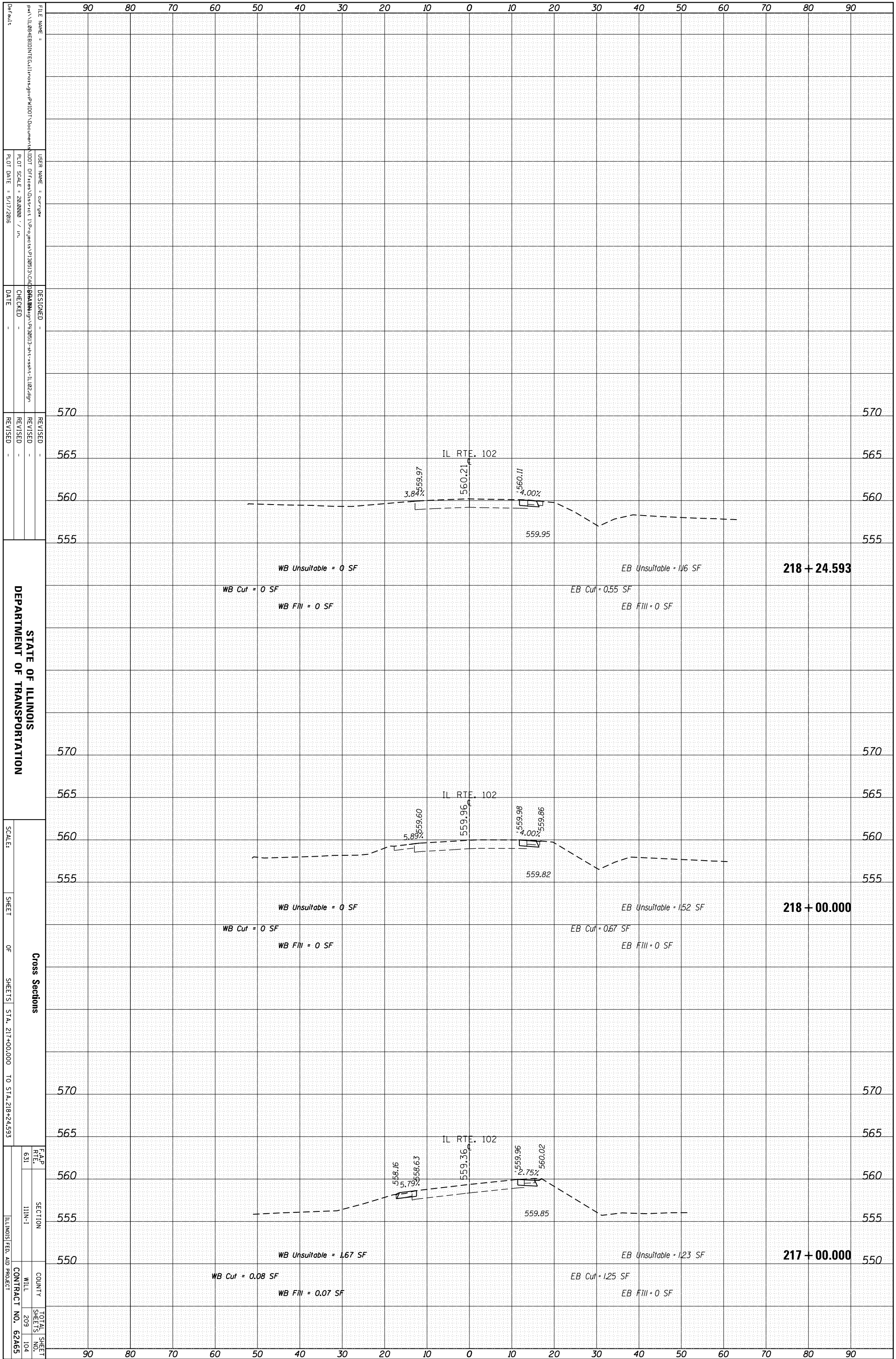
FILE NAME = ...
 USER NAME = cur/gaw
 PLOT SCALE = 28.0000 / in.
 PLOT DATE = 5/17/2016

DESIGNED -
 CHECKED -
 DATE -

REVISED -
 REVISED -
 REVISED -

ORIGINAL SURVEY	SURVEYED	BY	DATE
NOTE BOOK	PLOTTED		
NO.	TEMPLATE		
	AREAS		
	AREAS CHECKED		

FINAL SURVEY	SURVEYED	BY	DATE
NOTE BOOK	PLOTTED		
NO.	TEMPLATE		
	AREAS		
	AREAS CHECKED		



STATE OF ILLINOIS
DEPARTMENT OF TRANSPORTATION

Cross Sections
SHEET OF SHEETS STA. 217+00.000 TO STA. 218+24.593

F.A.P. SECTION COUNTY WILL TOTAL SHEETS SHEETS NO. 209 104
RTE. 631 I11N-1 CONTRACT NO. 62A65
ILLINOIS FED. AID PROJECT

FILE NAME = ...
USER NAME = cur.gaw
DESIGNED -
CHECKED -
DATE -

REVISIONS
REVISION NO. DATE

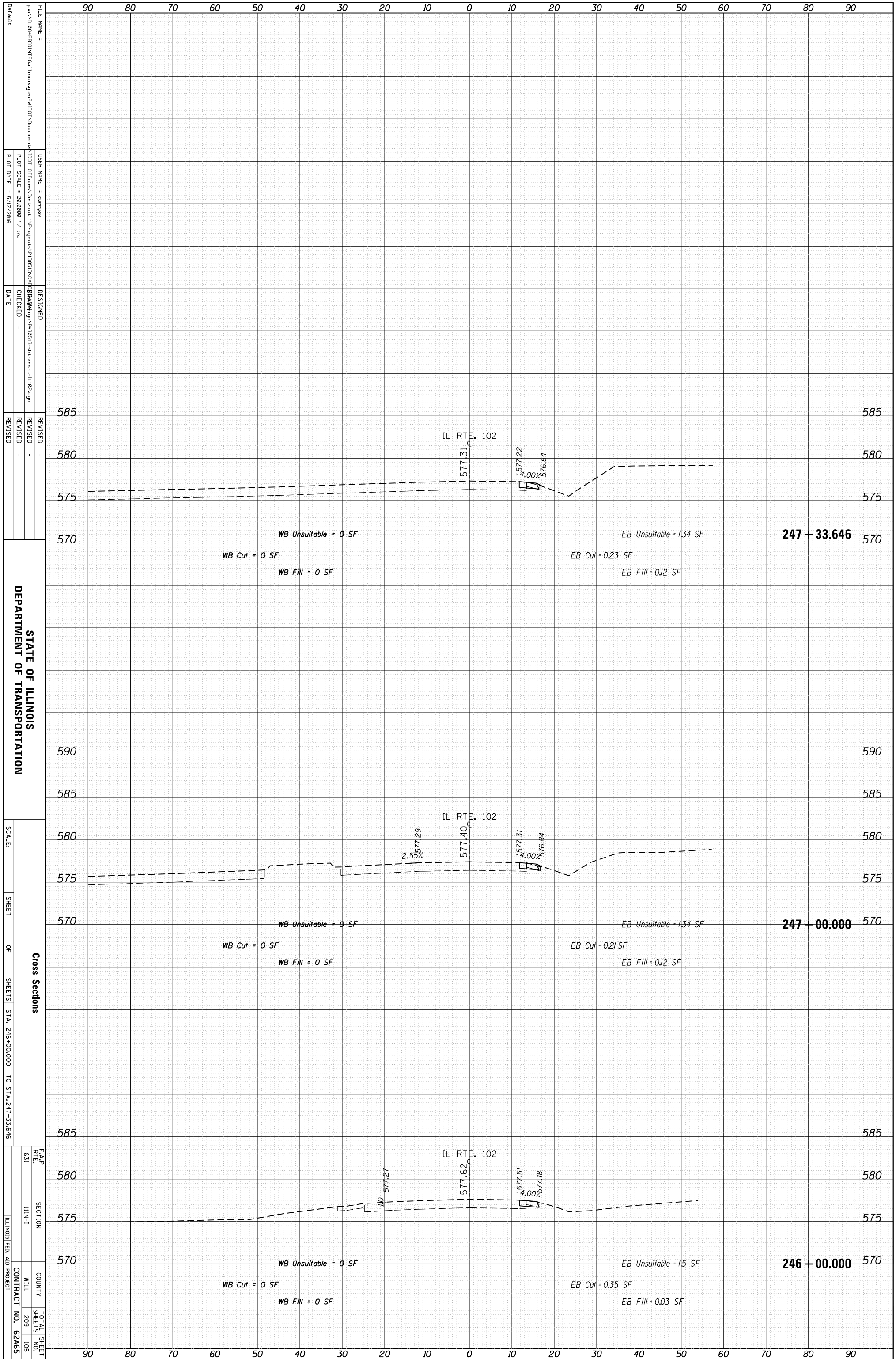
REVISIONS
REVISION NO. DATE

REVISIONS
REVISION NO. DATE

REVISIONS
REVISION NO. DATE

ORIGINAL SURVEY	SURVEYED	BY	DATE
NOTE BOOK	PLOTTED		
	TEMPLATE		
	AREAS		
	AREAS CHECKED		

FINAL SURVEY	SURVEYED	BY	DATE
NOTE BOOK	PLOTTED		
	TEMPLATE		
	AREAS		
	AREAS CHECKED		



STATE OF ILLINOIS
 DEPARTMENT OF TRANSPORTATION

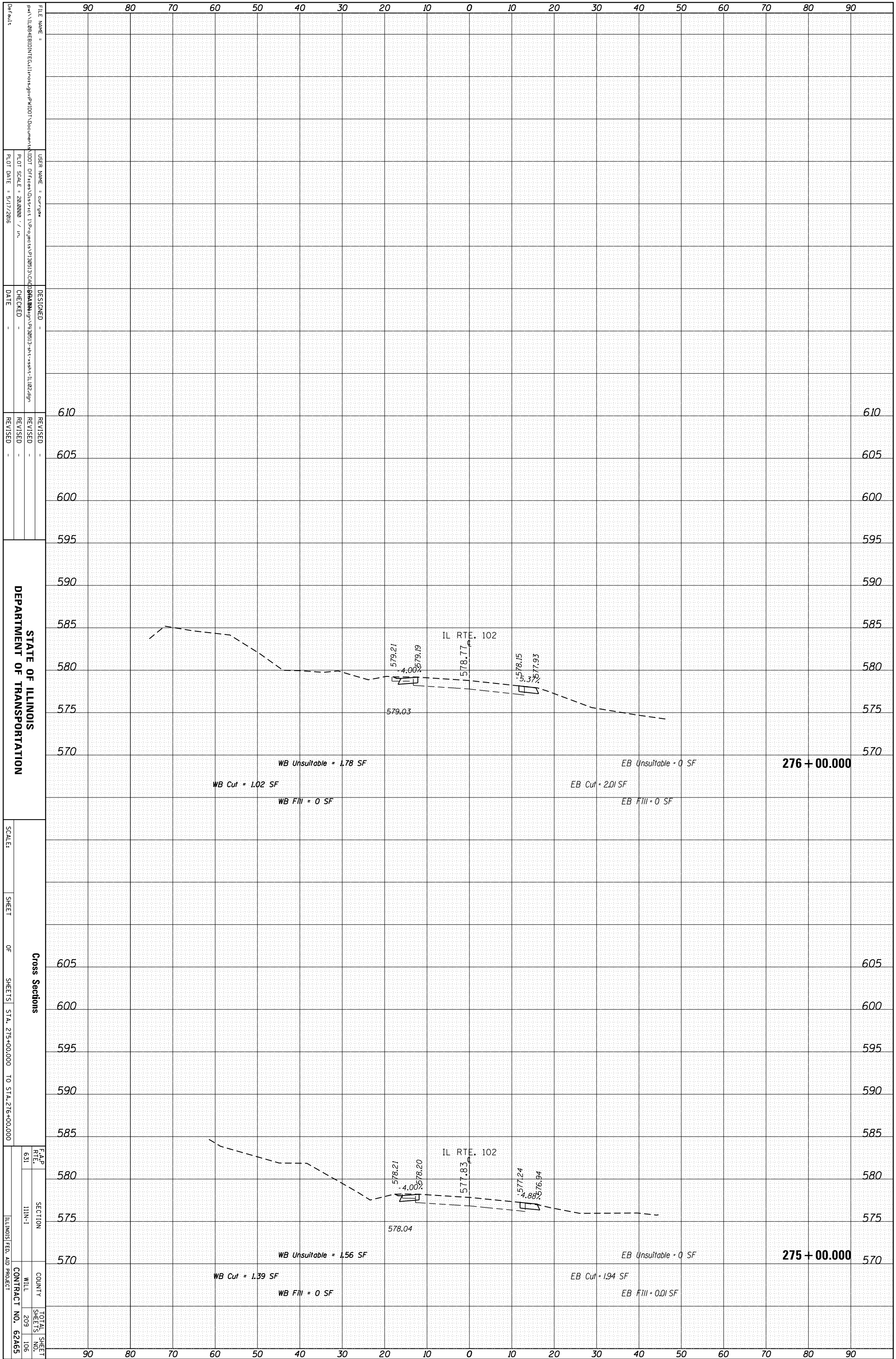
Cross Sections
 SHEET OF SHEETS STA. 246+00.000 TO STA. 247+33.646

F.A.P. RTE. 631 SECTION I11N-1 COUNTY WILL SHELLS NO. 209 TOTAL SHEETS 105 CONTRACT NO. 62A65 ILLINOIS FED. AID PROJECT

FILE NAME: ...
 USER NAME: cur/gaw
 PLOT SCALE: 28.0000 / in.
 PLOT DATE: 5/17/2016
 DESIGNED: ...
 CHECKED: ...
 DATE: ...
 REVISIONS: ...

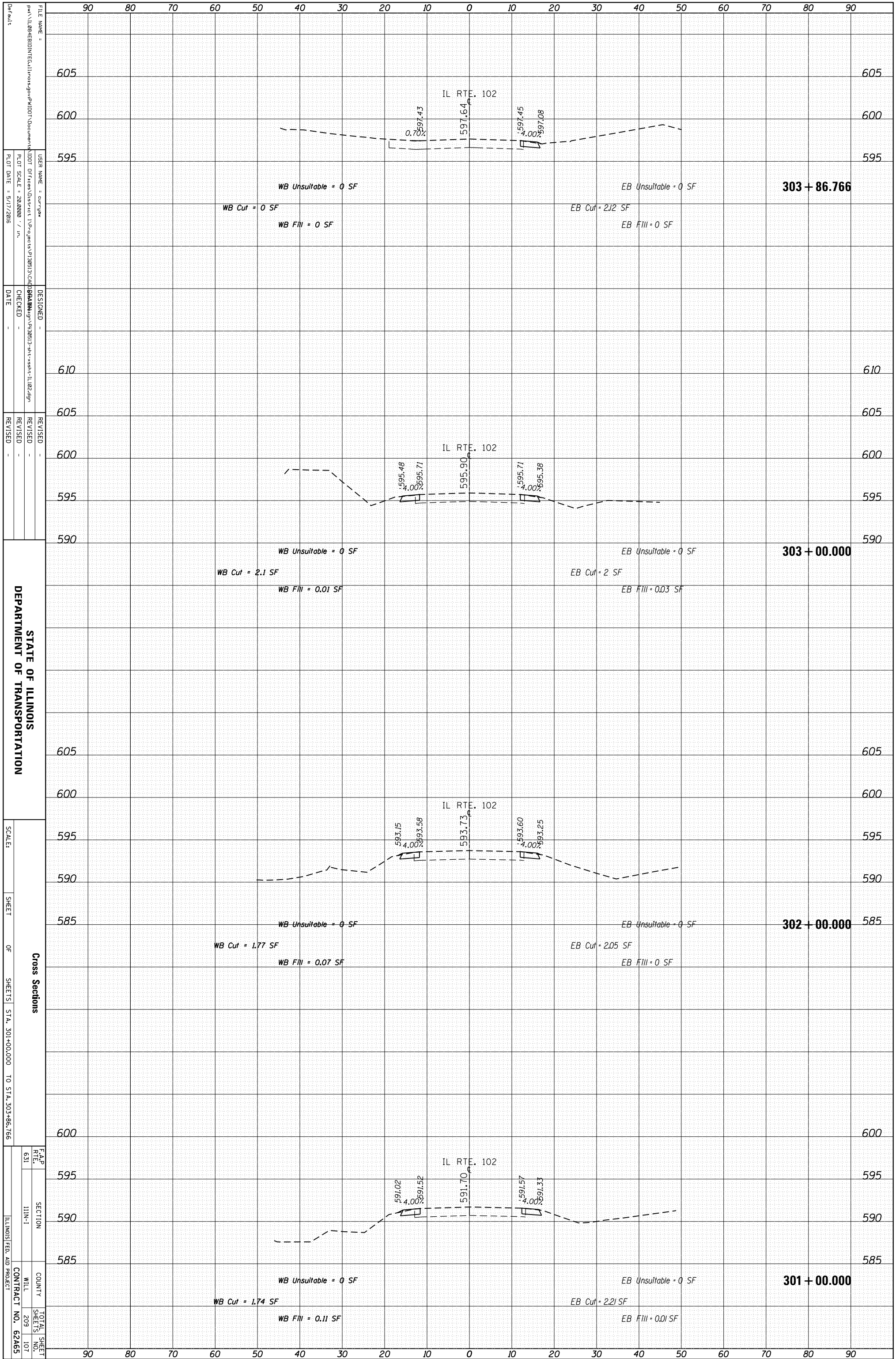
ORIGINAL SURVEY	SURVEYED	BY	DATE
NOTE BOOK	PLOTTED		
	TEMPLATE		
	AREAS		
	AREAS CHECKED		

FINAL SURVEY	SURVEYED	BY	DATE
NOTE BOOK	PLOTTED		
	TEMPLATE		
	AREAS		
	AREAS CHECKED		



ORIGINAL SURVEY	SURVEYED	BY	DATE
NOTE BOOK	PLOTTED		
	TEMPLATE		
	AREAS		
	AREAS CHECKED		

FINAL SURVEY	SURVEYED	BY	DATE
NOTE BOOK	PLOTTED		
	TEMPLATE		
	AREAS		
	AREAS CHECKED		



STATE OF ILLINOIS
DEPARTMENT OF TRANSPORTATION

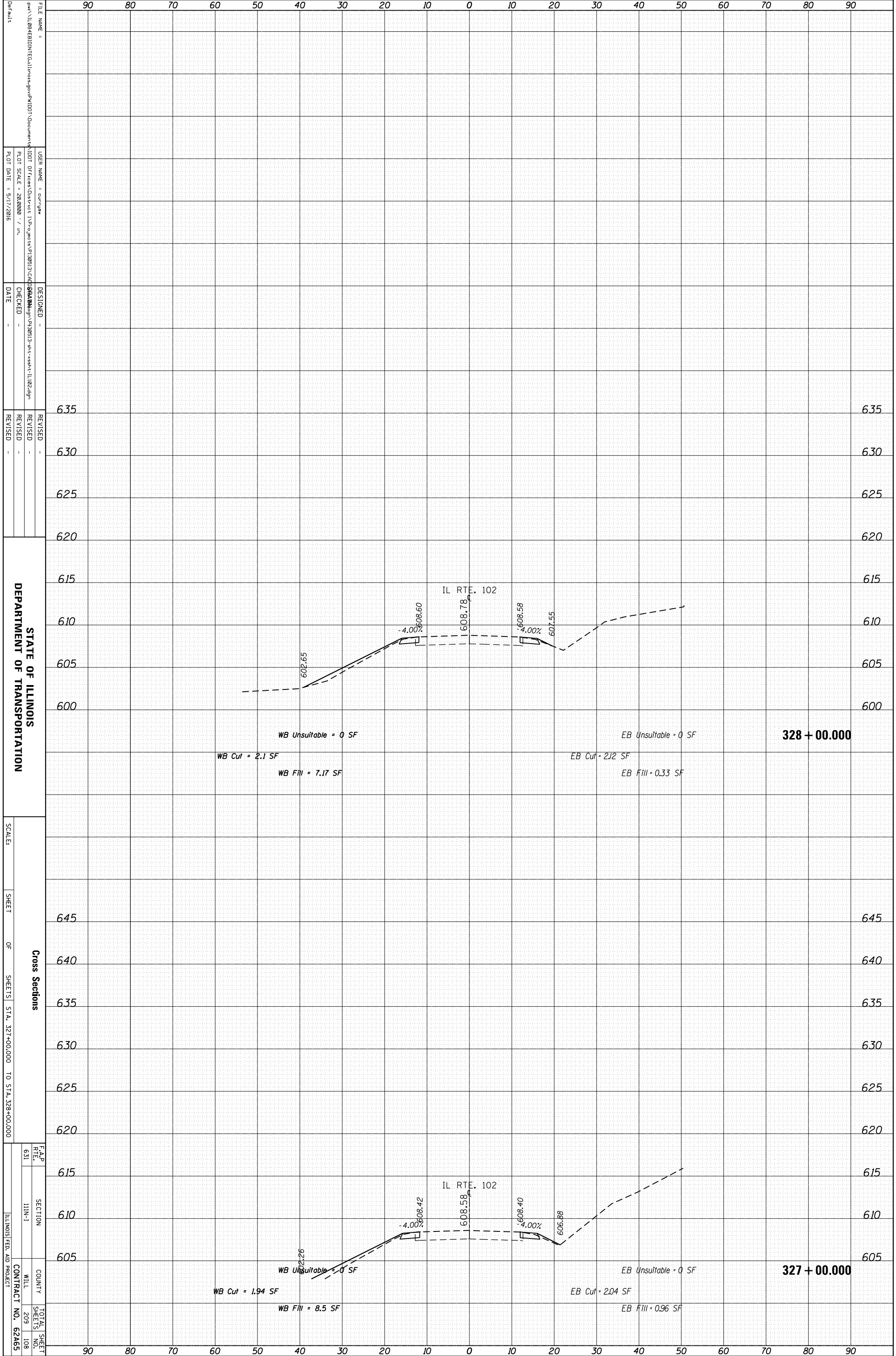
Cross Sections
SHEET 209 OF 209 SHEETS
STA. 301+00.000 TO STA. 303+86.766

F.A.P. RTE. 631
SECTION I11N-1
COUNTY WILL
CONTRACT NO. 62A65
TOTAL SHEETS 209 SHEETS 107

FILE NAME: ...
USER NAME: cur_gaw
PLOT SCALE: 28.0000 / in.
PLOT DATE: 5/17/2016
DESIGNED: ...
CHECKED: ...
DATE: ...
REVISIONS: ...

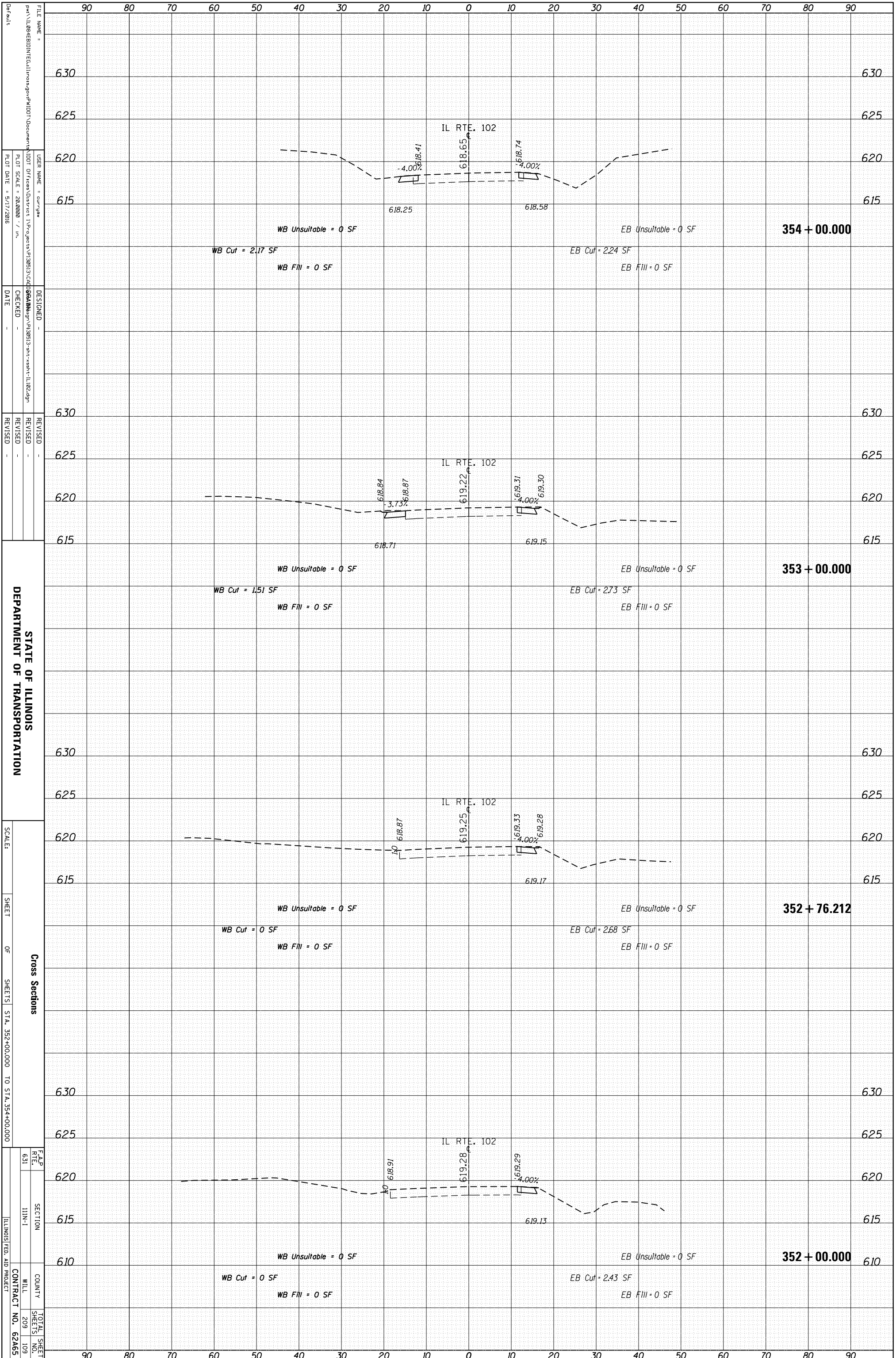
ORIGINAL SURVEY	SURVEYED	BY	DATE
NOTE BOOK	PLOTTED		
	TEMPLATE		
	AREAS		
	AREAS CHECKED		

FINAL SURVEY	SURVEYED	BY	DATE
NOTE BOOK	PLOTTED		
	TEMPLATE		
	AREAS		
	AREAS CHECKED		



ORIGINAL SURVEY	SURVEYED	BY	DATE
NOTE BOOK	PLOTTED		
	TEMPLATE		
	AREAS		
	AREAS CHECKED		

FINAL SURVEY	SURVEYED	BY	DATE
NOTE BOOK	PLOTTED		
	TEMPLATE		
	AREAS		
	AREAS CHECKED		



STATE OF ILLINOIS
DEPARTMENT OF TRANSPORTATION

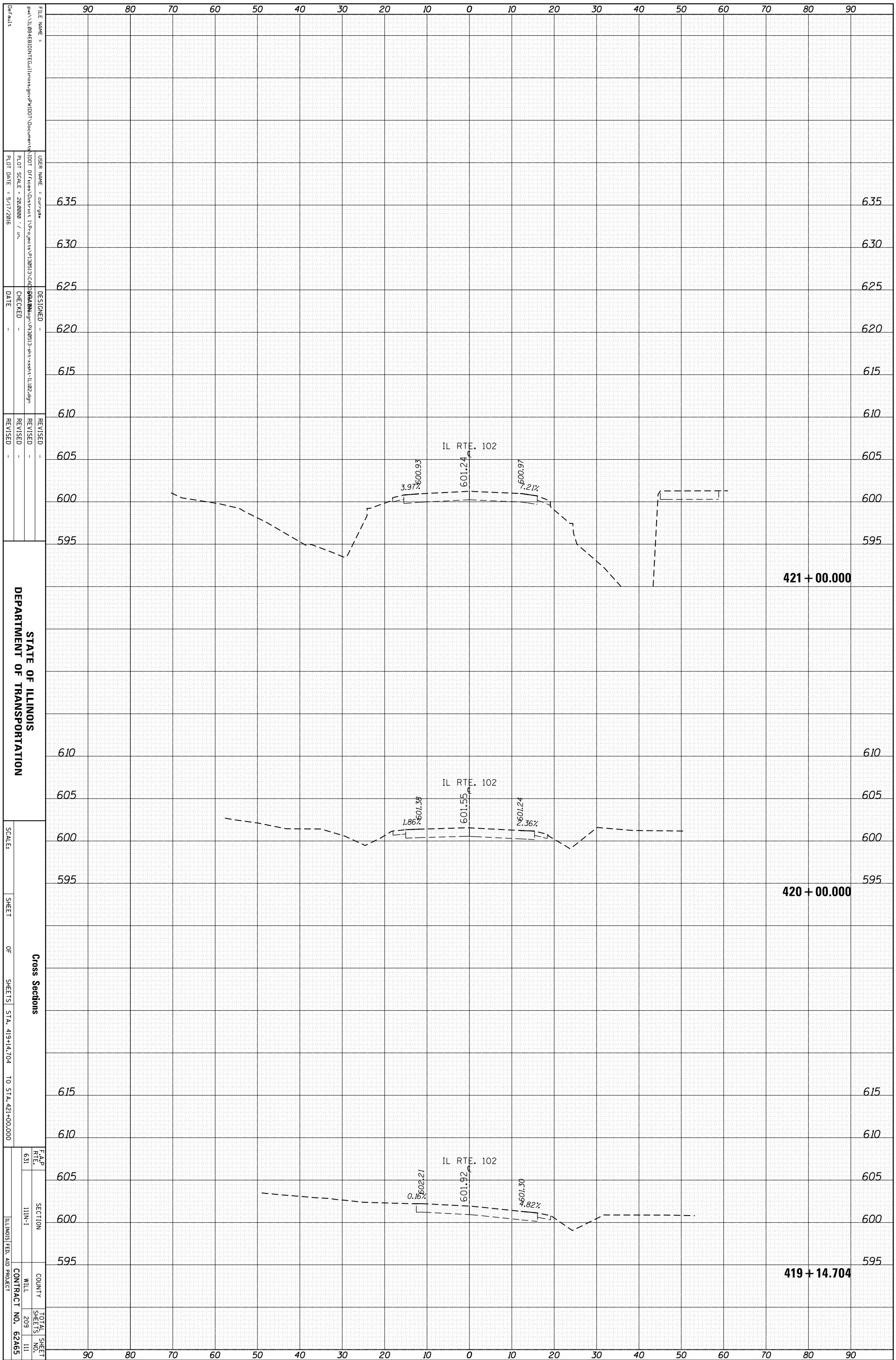
Cross Sections

SHEET OF SHEETS STA. 352+00.000 TO STA. 354+00.000

FILE NAME	USER NAME	DESIGNED	REVISION
DATE	CHECKED	DATE	REVISION
SCALE	CHECKED	DATE	REVISION
SECTION	COUNTY	TOTAL SHEETS	
CONTRACT NO.	WILL	NO.	
ILLINOIS FED. AID PROJECT			

ORIGINAL SURVEY	SURVEYED	BY	DATE
NOTE BOOK	PLOTTED		
	TEMPLATE		
	AREAS		
	AREAS CHECKED		

FINAL SURVEY	SURVEYED	BY	DATE
NOTE BOOK	PLOTTED		
	TEMPLATE		
	AREAS		
	AREAS CHECKED		



STATE OF ILLINOIS
DEPARTMENT OF TRANSPORTATION

Cross Sections
SHEET OF SHEETS STA. 419+14.704 TO STA. 421+00.000

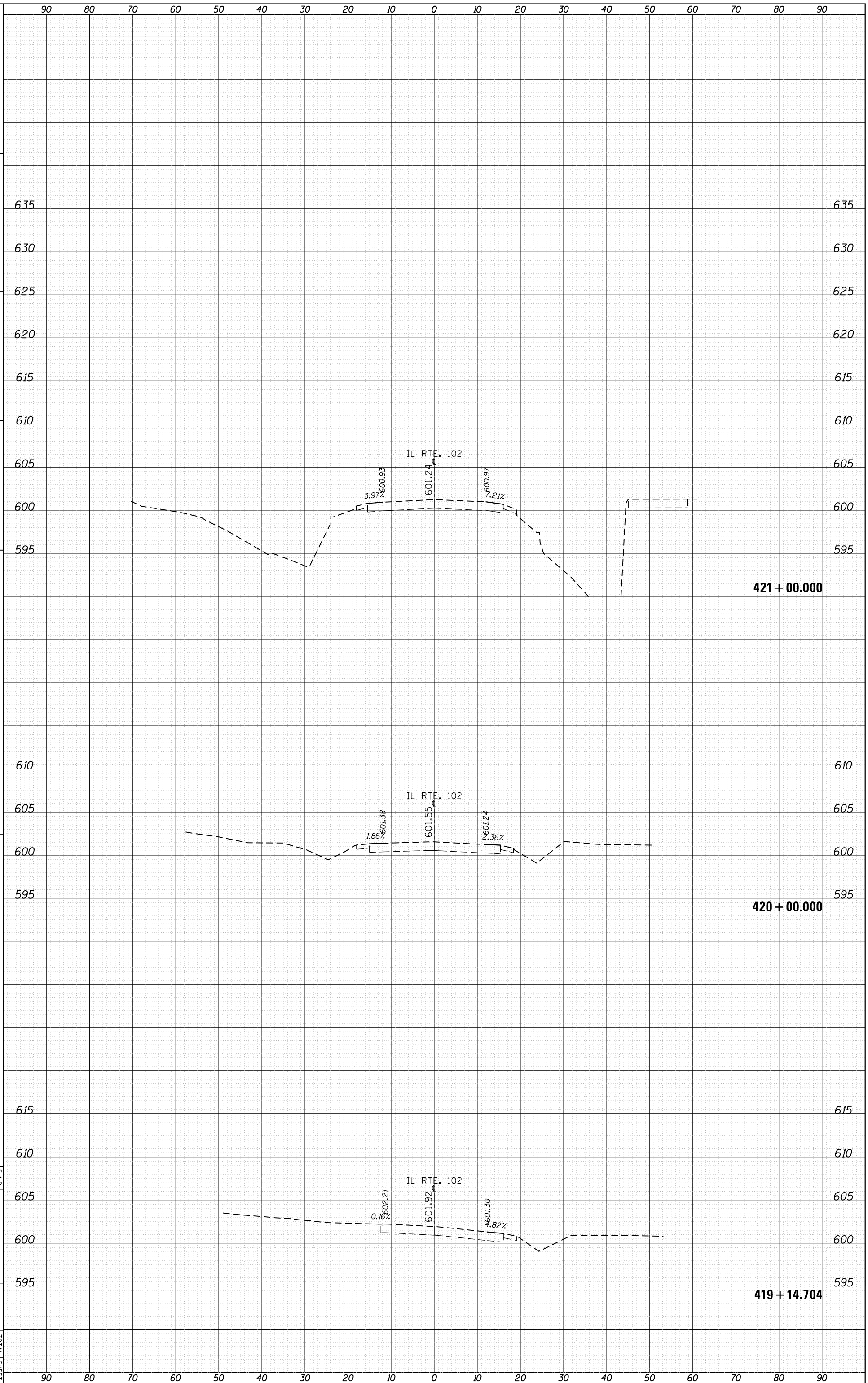
F.A.P. RTE. 631 SECTION I11N-1 COUNTY WILL CONTRACT NO. 62A65 TOTAL SHEET NO. 209 SHEETS 111 ILLINOIS FED. AID PROJECT

FILE NAME = ... USER NAME = cur/gaw ... DESIGNED - ... CHECKED - ... DATE - ... REVISIONS - ...

635 630 625 620 615 610 605 600 595

610 605 600 595

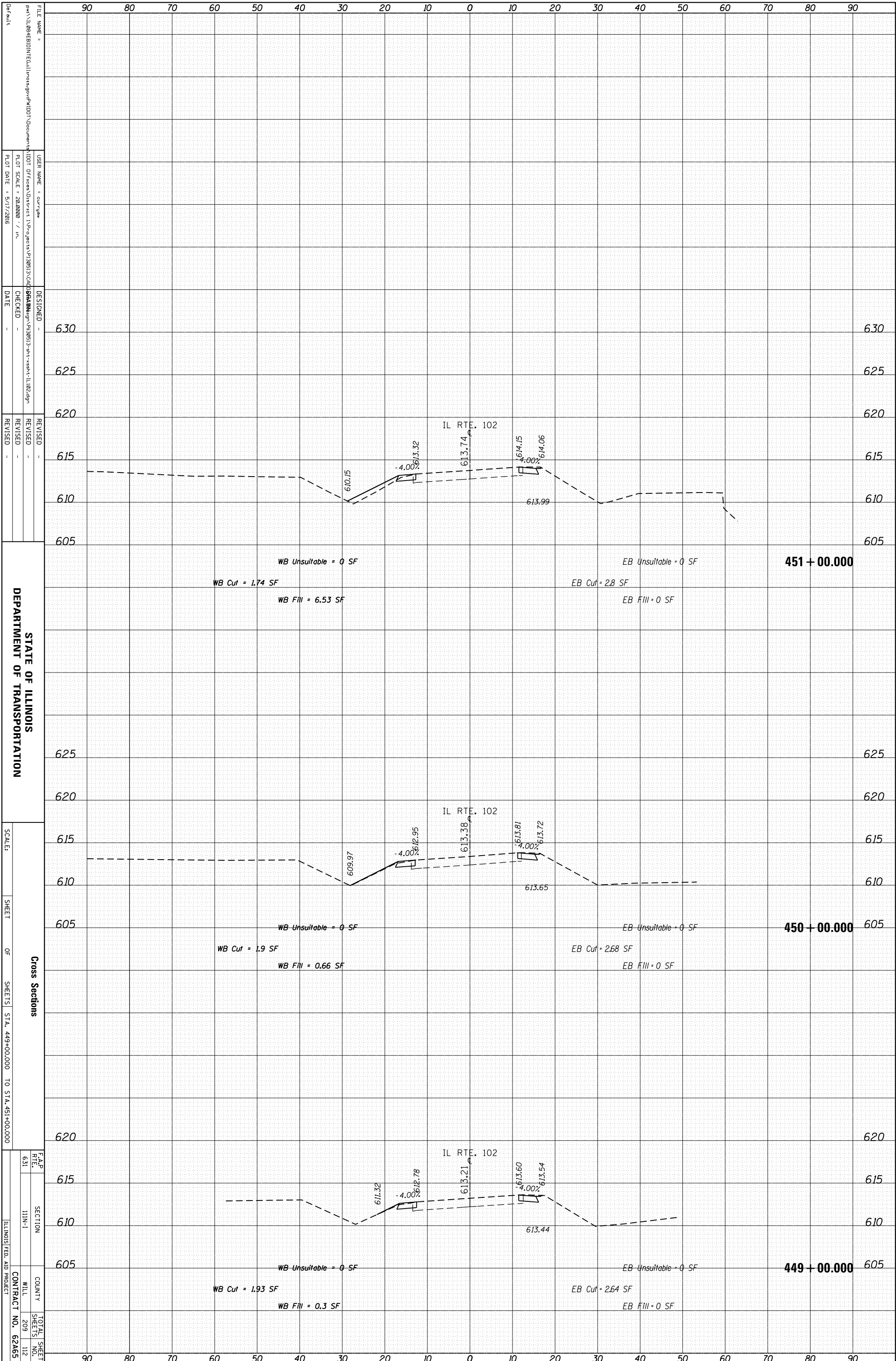
605 600 595



635 630 625 620 615 610 605 600 595 610 605 600 595 615 610 605 600 595

ORIGINAL SURVEY	SURVEYED	BY	DATE
NOTE BOOK	PLOTTED		
	TEMPLATE		
	AREAS		
	AREAS CHECKED		

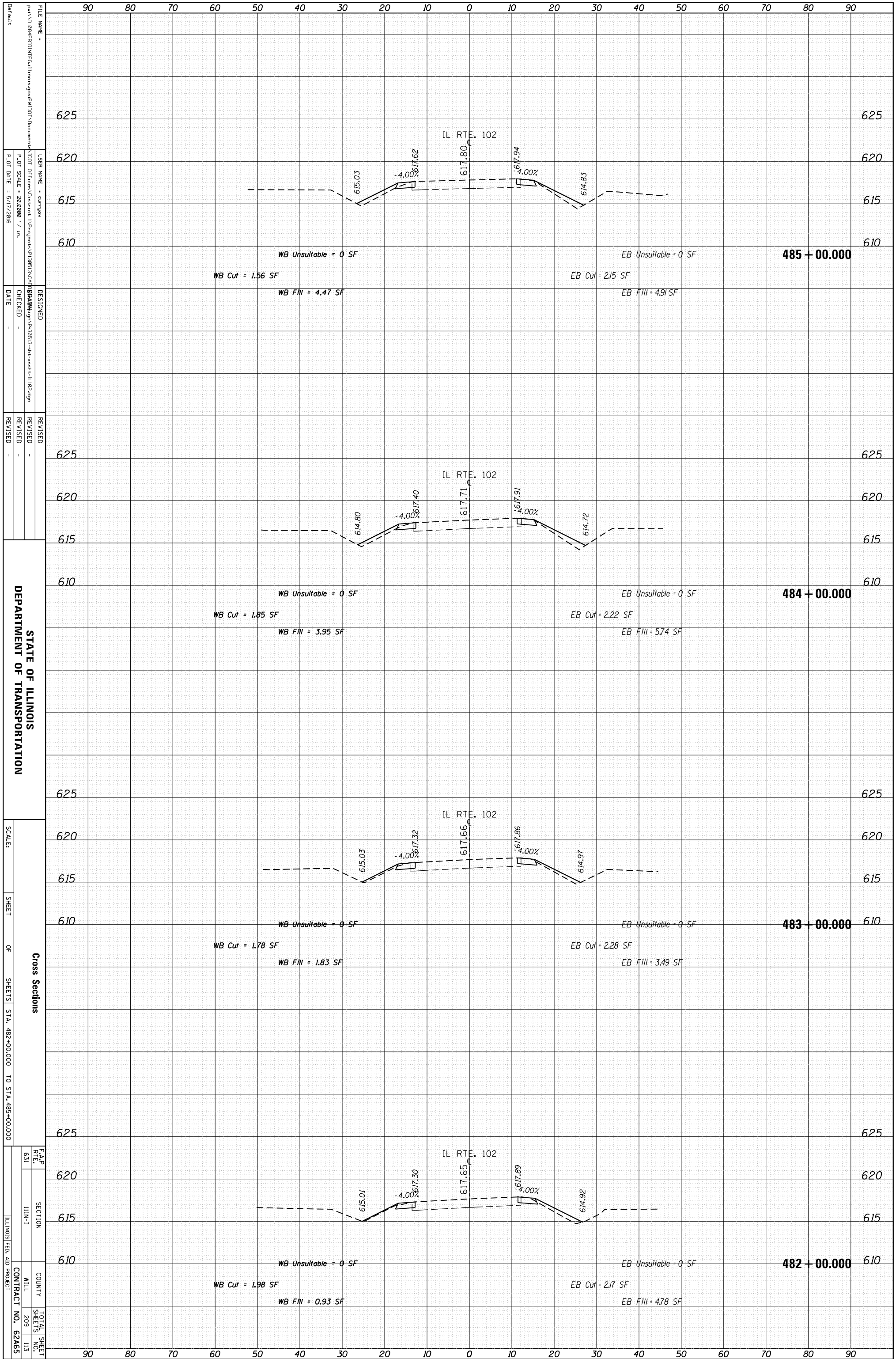
FINAL SURVEY	SURVEYED	BY	DATE
NOTE BOOK	PLOTTED		
	TEMPLATE		
	AREAS		
	AREAS CHECKED		



F.A.P. RTE.	SECTION	COUNTY	TOTAL SHEETS
631	111N-1		209
			112
ILLINOIS FED. AID PROJECT		CONTRACT NO.	62A65

ORIGINAL SURVEY	SURVEYED	BY	DATE
NOTE BOOK	PLOTTED		
	TEMPLATE		
	AREAS		
	AREAS CHECKED		

FINAL SURVEY	SURVEYED	BY	DATE
NOTE BOOK	PLOTTED		
	TEMPLATE		
	AREAS		
	AREAS CHECKED		



STATE OF ILLINOIS
DEPARTMENT OF TRANSPORTATION

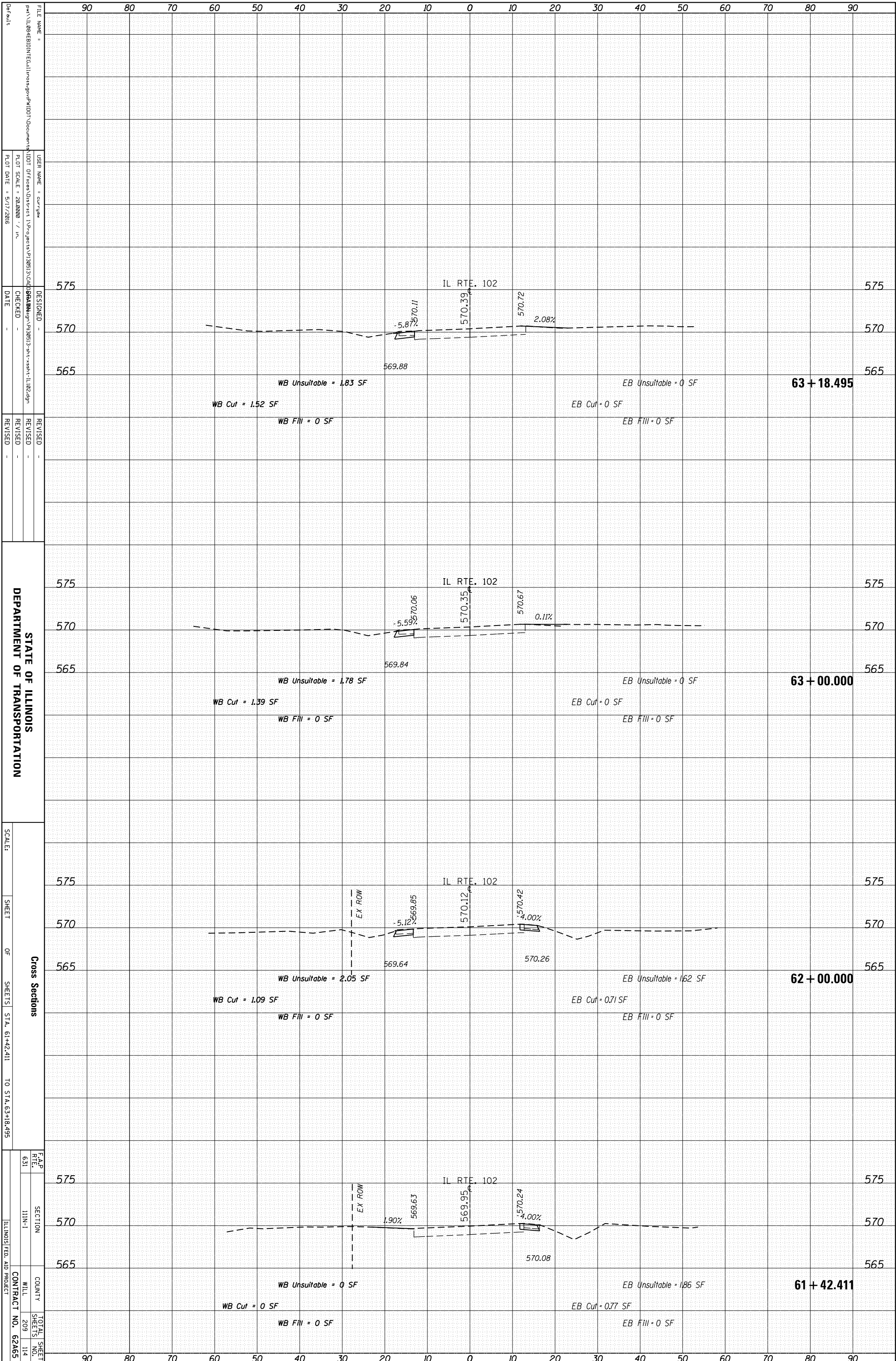
Cross Sections
SHEET OF SHEETS STA. 482+00.000 TO STA. 485+00.000

F.A.P. RTE. 631 SECTION I11N-1 COUNTY WILL CONTRACT NO. 62A65
TOTAL SHEET SHEETS 209 113
ILLINOIS FED. AID PROJECT

FILE NAME = ...
USER NAME = cur/gaw
PLOT SCALE = 28.0000 / in.
PLOT DATE = 5/17/2016
DESIGNED -
CHECKED -
DATE -
REVISED -
REVISED -
REVISED -

ORIGINAL SURVEY	SURVEYED	BY	DATE
NOTE BOOK	PLOTTED		
	TEMPLATE		
	AREAS		
	AREAS CHECKED		

FINAL SURVEY	SURVEYED	BY	DATE
NOTE BOOK	PLOTTED		
	TEMPLATE		
	AREAS		
	AREAS CHECKED		



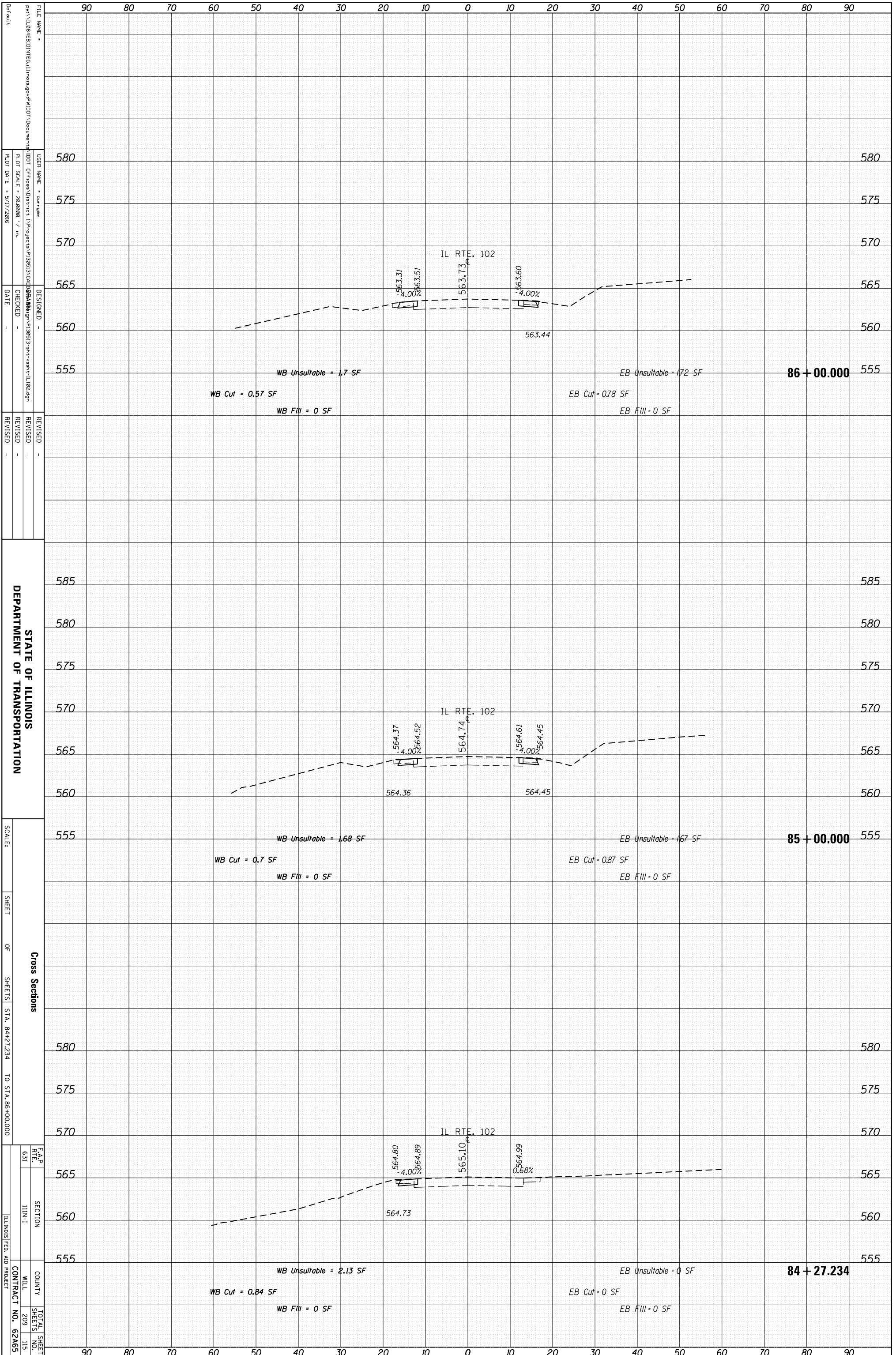
STATE OF ILLINOIS
DEPARTMENT OF TRANSPORTATION

Cross Sections
SHEET OF SHEETS STA. 61+42.411 TO STA. 63+18.495

F.A.P. SECTION COUNTY WILL CONTRACT NO. 62A65
RTE. 631 I11N-1 SHEETS 209 OF 114
ILLINOIS FED. AID PROJECT

ORIGINAL SURVEY	SURVEYED	BY	DATE
NOTE BOOK	PLOTTED		
	TEMPLATE		
	AREAS		
	AREAS CHECKED		

FINAL SURVEY	SURVEYED	BY	DATE
NOTE BOOK	PLOTTED		
	TEMPLATE		
	AREAS		
	AREAS CHECKED		



STATE OF ILLINOIS
DEPARTMENT OF TRANSPORTATION

Cross Sections
SHEET OF SHEETS STA. 84+27.234 TO STA. 86+00.000

F.A.P. RTE. 631	SECTION I11N-1	COUNTY WILL	TOTAL SHEET NO. 209
		CONTRACT NO. 62A65	

FILE NAME = ...
USER NAME = cur.gaw
PLOT SCALE = 28.0000 / in.
PLOT DATE = 5/17/2016
DESIGNED -
CHECKED -
DATE -
REVISOR -
REVISION -
REVISOR -
REVISION -

580
575
570
565
560
555

585
580
575
570
565
560
555

580
575
570
565
560
555

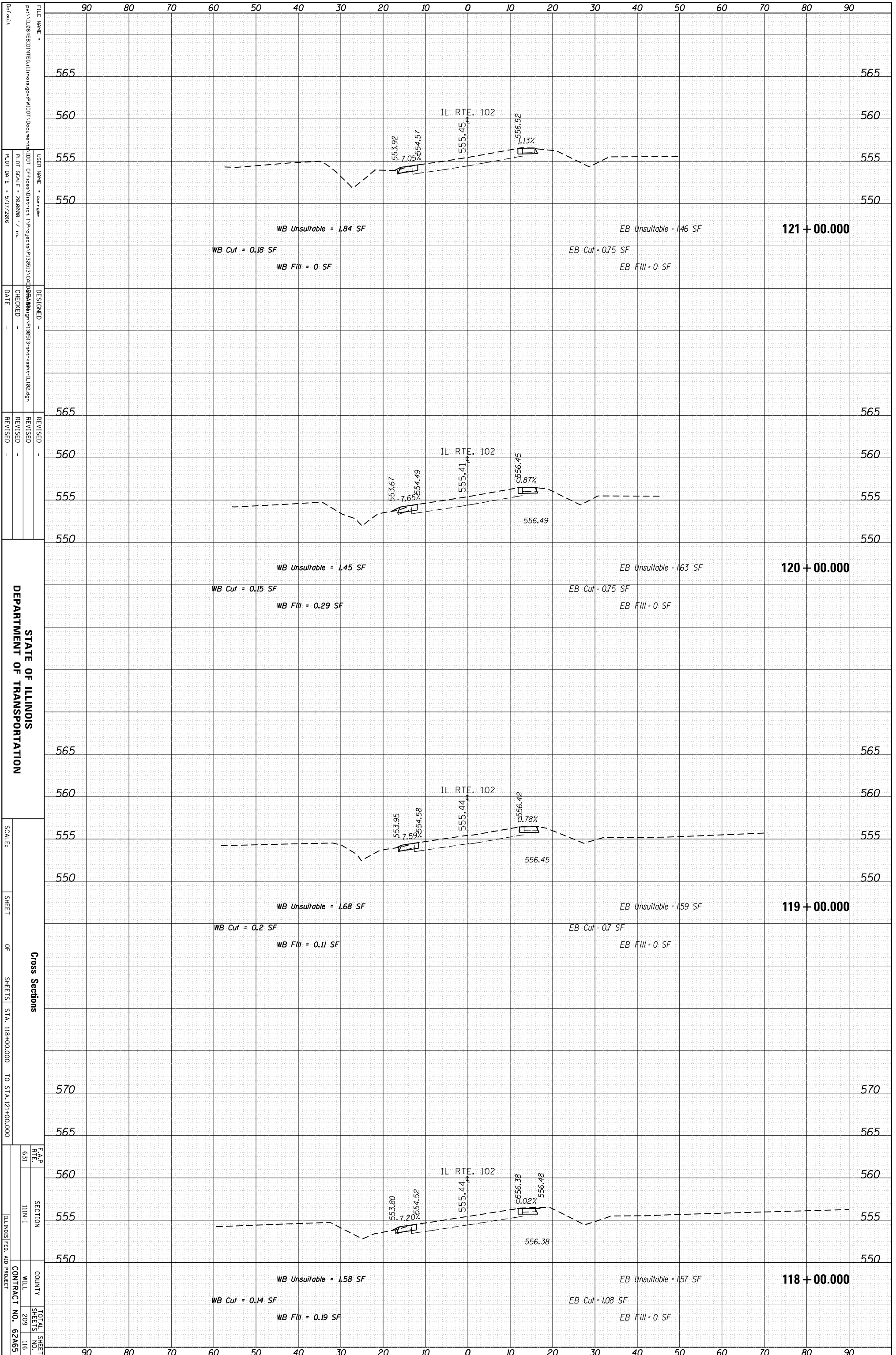
580
575
570
565
560
555
86 + 00.000

85 + 00.000

84 + 27.234

ORIGINAL SURVEY	SURVEYED	BY	DATE
NOTE BOOK	PLOTTED		
	TEMPLATE		
	AREAS		
	CHECKED		

FINAL SURVEY	SURVEYED	BY	DATE
NOTE BOOK	PLOTTED		
	TEMPLATE		
	AREAS		
	CHECKED		



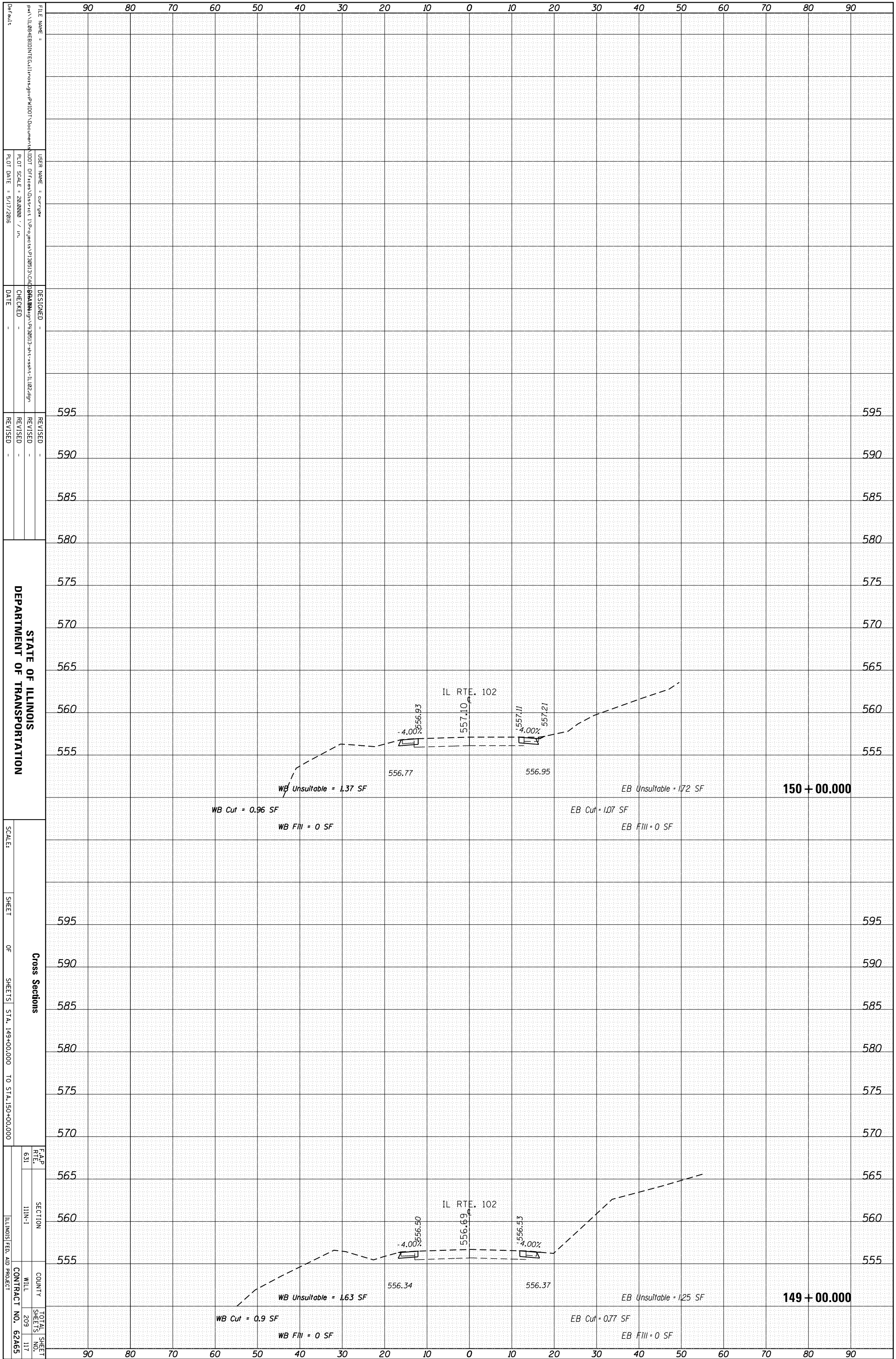
STATE OF ILLINOIS
DEPARTMENT OF TRANSPORTATION

Cross Sections
SHEET 118 OF 209
STA. 118+00.000 TO STA. 121+00.000

F.A.P. RTE. 631	SECTION 111N-1	COUNTY WILL	TOTAL SHEETS 209
			SHEET NO. 118
ILLINOIS FED. AID PROJECT		CONTRACT NO. 62A65	

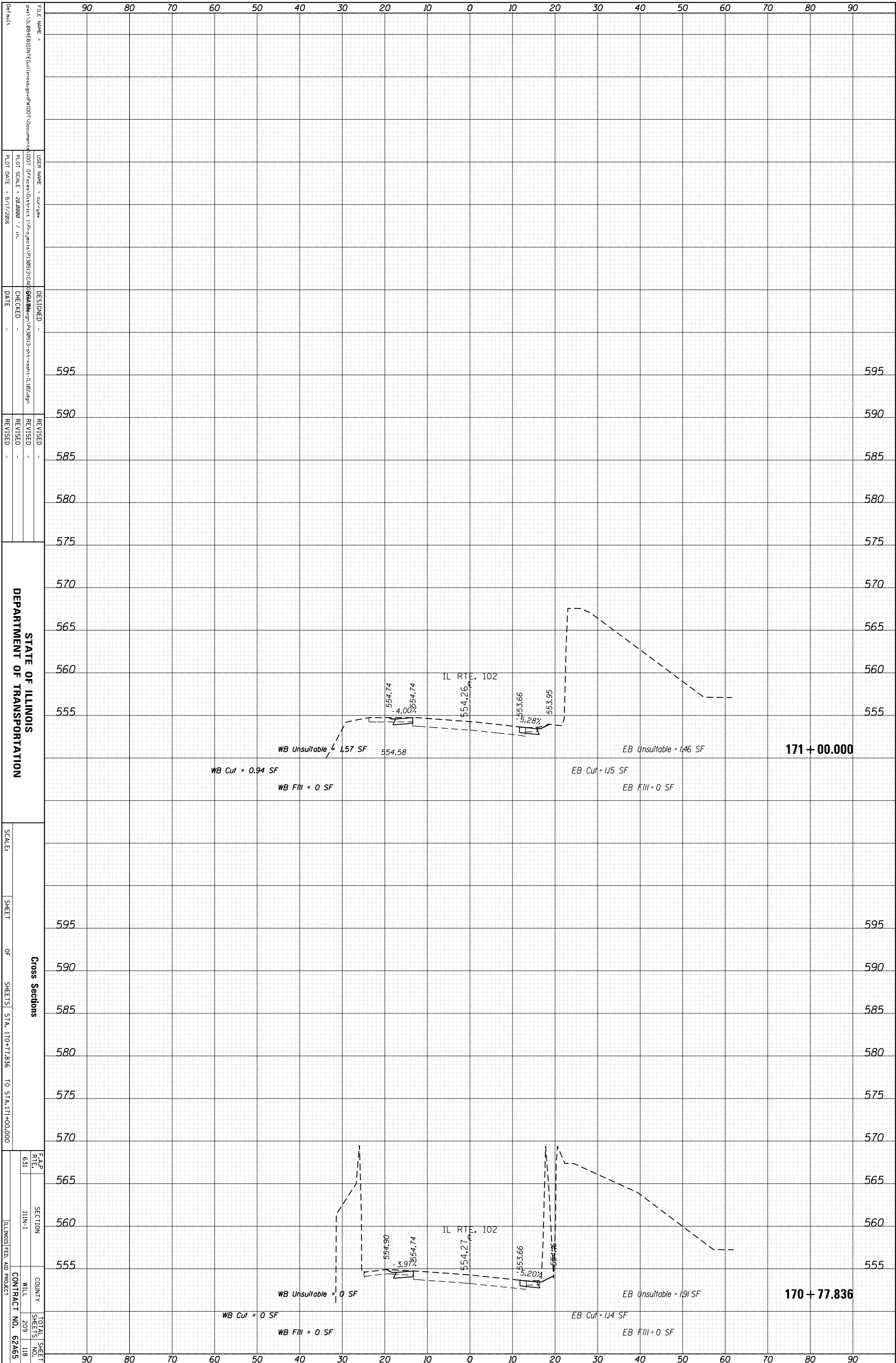
ORIGINAL SURVEY	SURVEYED _____	BY _____	DATE _____
NOTE BOOK	PLOTTED _____		
	TEMPLATE _____		
	AREAS _____		
	AREAS CHECKED _____		

FINAL SURVEY	SURVEYED _____	BY _____	DATE _____
NOTE BOOK	PLOTTED _____		
	TEMPLATE _____		
	AREAS _____		
	AREAS CHECKED _____		



ORIGINAL SURVEY	SURVEYED	BY	DATE
NOTE BOOK	PLOTTED		
	TEMPLATE		
	AREAS		
	AREAS CHECKED		

FINAL SURVEY	SURVEYED	BY	DATE
NOTE BOOK	PLOTTED		
	TEMPLATE		
	AREAS		
	AREAS CHECKED		



STATE OF ILLINOIS
DEPARTMENT OF TRANSPORTATION

Cross Sections
SHEET OF SHEETS STA. 170+77.836 TO STA. 171+00.000

F.A.P. SECTION COUNTY WILL CONTRACT NO. 62A65
RTE. 631 I11N-1 ILLINOIS FED. AID PROJECT
TOTAL SHEET SHEETS NO. 209 118

FILE NAME: ...
USER NAME: cur/gaw
DESIGNED: ...
CHECKED: ...
DATE: ...

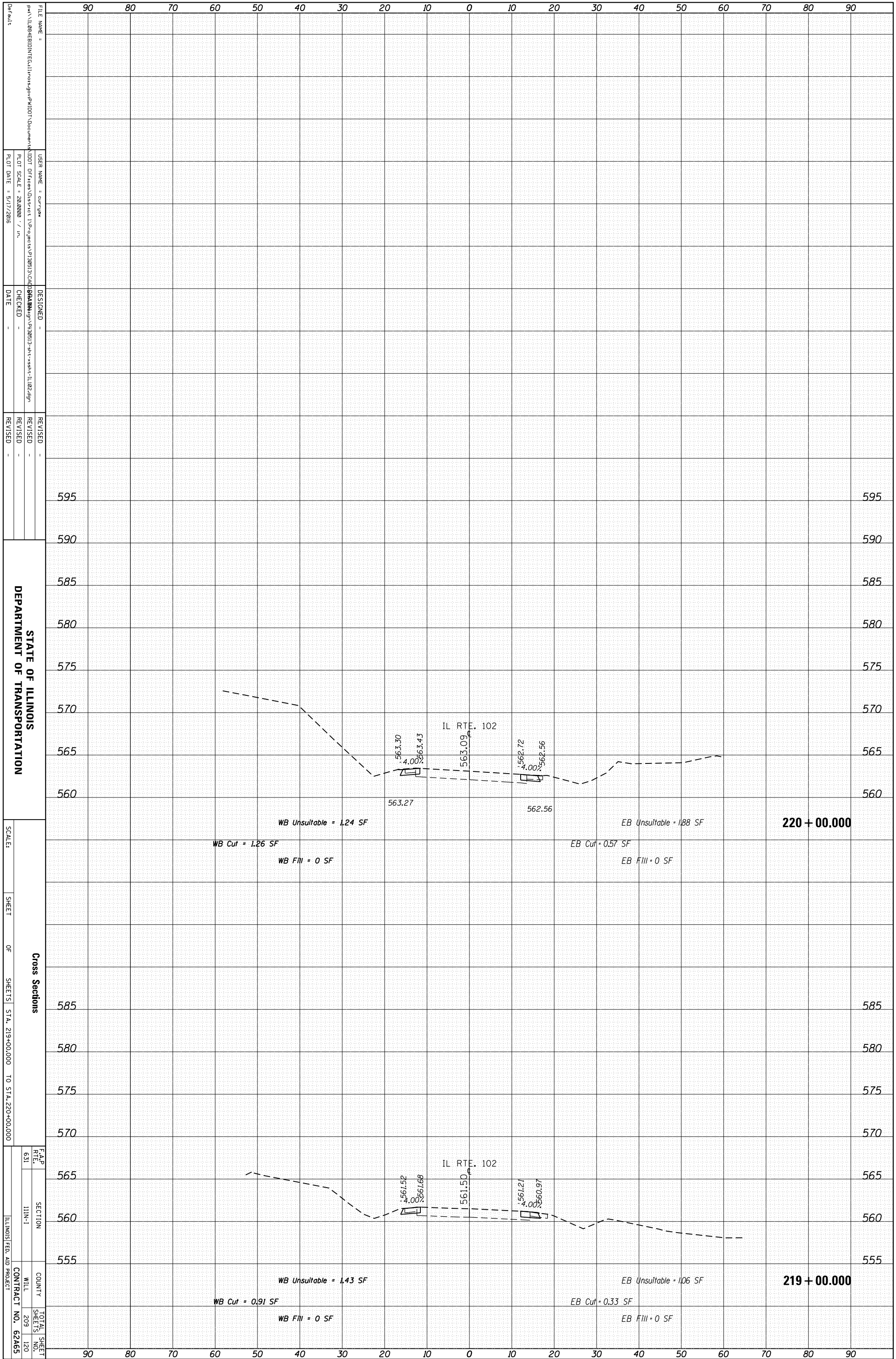
REVISIONS:
REVISION NO. DATE

SCALE:
SHEET OF SHEETS STA. 170+77.836 TO STA. 171+00.000

F.A.P. SECTION COUNTY WILL CONTRACT NO. 62A65
RTE. 631 I11N-1 ILLINOIS FED. AID PROJECT
TOTAL SHEET SHEETS NO. 209 118

ORIGINAL SURVEY	SURVEYED	BY	DATE
NOTE BOOK	PLOTTED		
	TEMPLATE		
	AREAS		
	AREAS CHECKED		

FINAL SURVEY	SURVEYED	BY	DATE
NOTE BOOK	PLOTTED		
	TEMPLATE		
	AREAS		
	AREAS CHECKED		



STATE OF ILLINOIS
DEPARTMENT OF TRANSPORTATION

Cross Sections
SHEETS STA. 219+00.000 TO STA. 220+00.000

F.A.P. RT# 631 SECTION I11N-1 COUNTY WILL SHEETS 209 120 CONTRACT NO. 62A65 ILLINOIS FED. AID PROJECT

FILE NAME = ...
USER NAME = cur.gaw
DESIGNED -
CHECKED -
DATE -
REVISIONS -

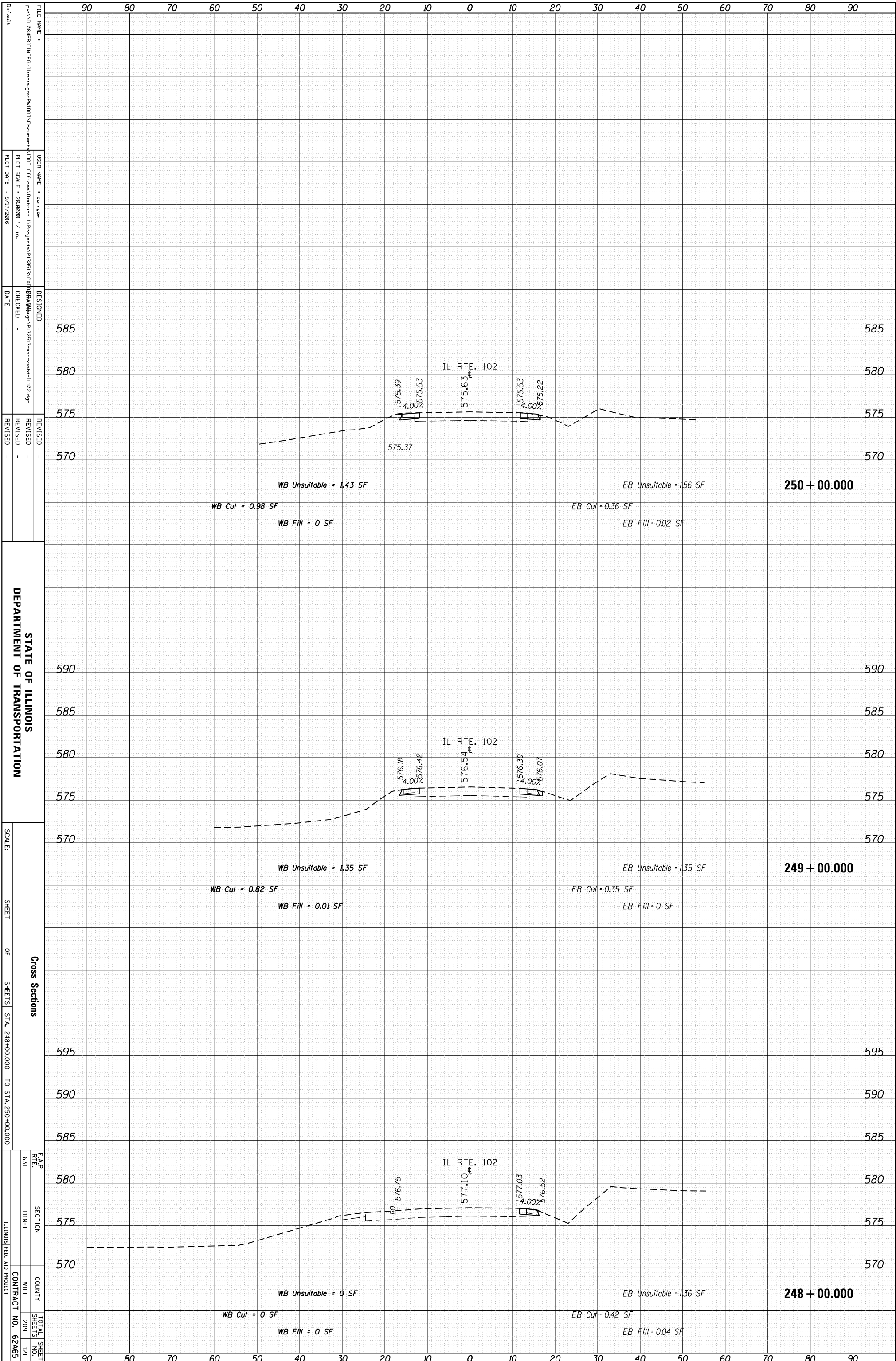
ELEVATION: 595, 590, 585, 580, 575, 570, 565, 560

ELEVATION: 585, 580, 575, 570, 565, 560, 555

ELEVATION: 565, 560, 555

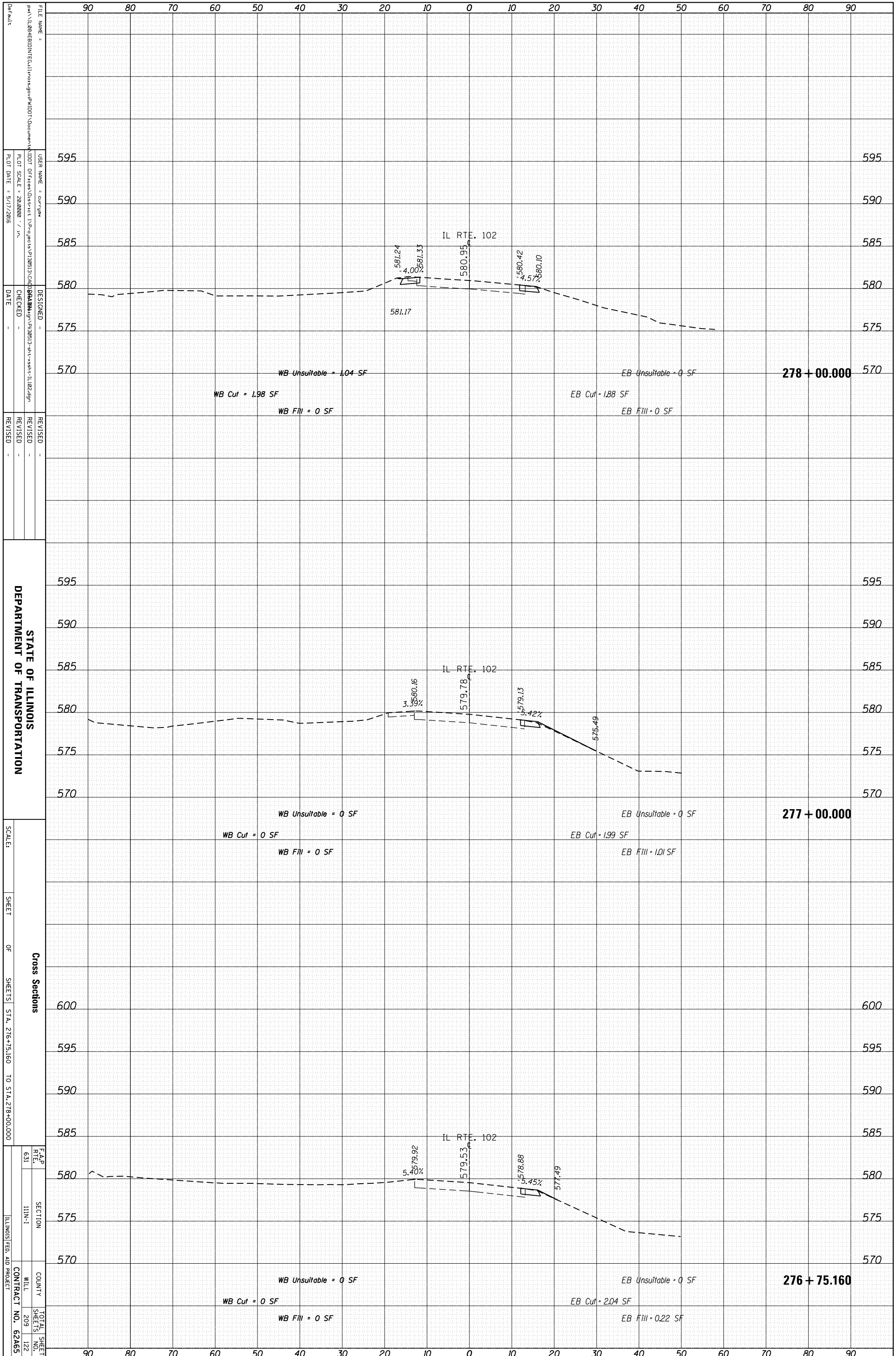
ORIGINAL SURVEY	SURVEYED	BY	DATE
NOTE BOOK	PLOTTED		
	TEMPLATE		
	AREAS		
	AREAS CHECKED		

FINAL SURVEY	SURVEYED	BY	DATE
NOTE BOOK	PLOTTED		
	TEMPLATE		
	AREAS		
	AREAS CHECKED		



ORIGINAL SURVEY	SURVEYED	BY	DATE
NOTE BOOK	PLOTTED		
	TEMPLATE		
	AREAS		
	AREAS CHECKED		

FINAL SURVEY	SURVEYED	BY	DATE
NOTE BOOK	PLOTTED		
	TEMPLATE		
	AREAS		
	AREAS CHECKED		



STATE OF ILLINOIS
DEPARTMENT OF TRANSPORTATION

Cross Sections

SCALE: _____

SHEET _____ OF _____ SHEETS

STA. 276+75.160 TO STA. 278+00.000

F.A.P. RTE. 631

SECTION I11N-1

COUNTY WILL

CONTRACT NO. 62A65

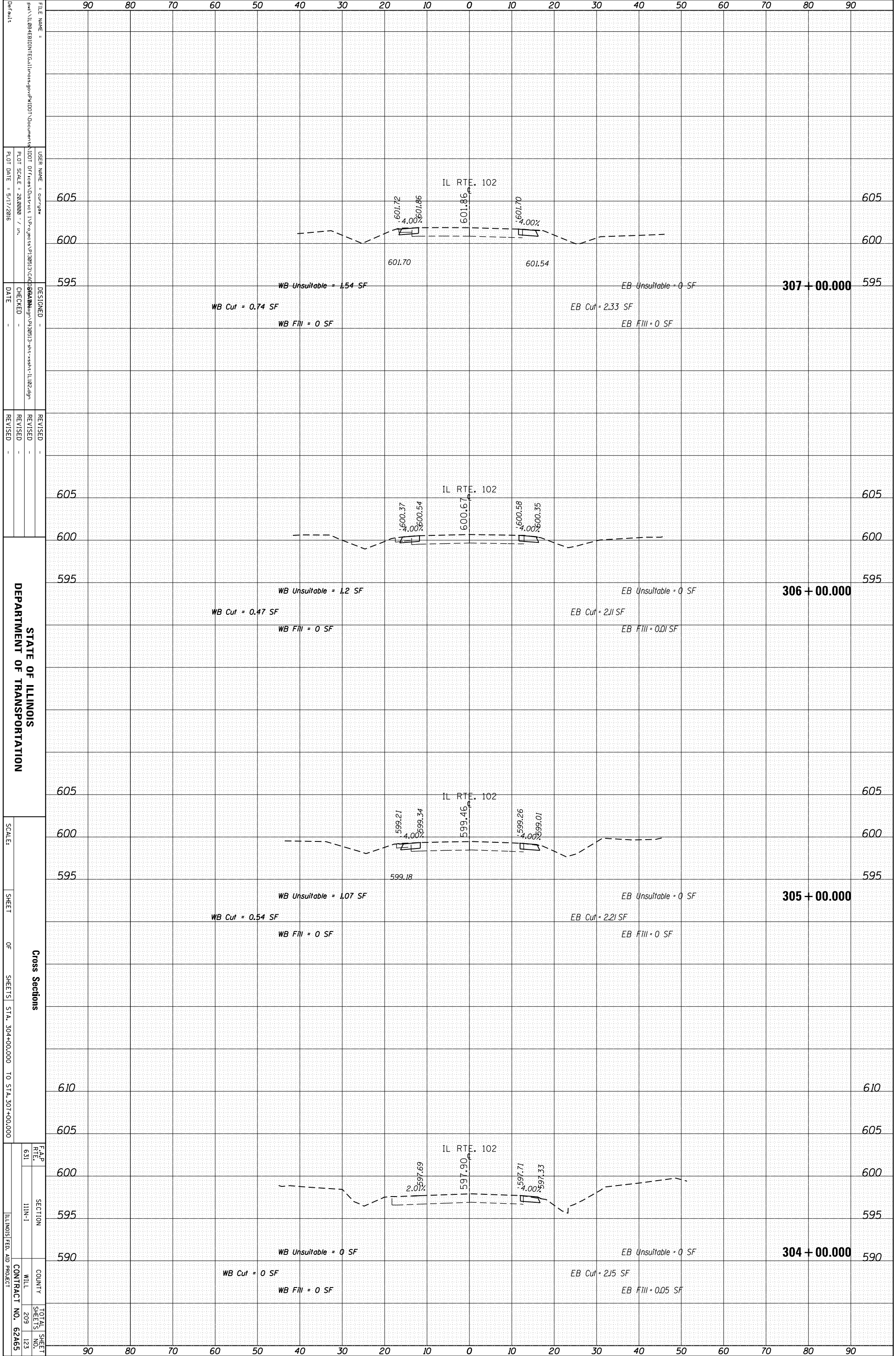
ILLINOIS FED. AID PROJECT

TOTAL SHEET NO. 209

SHEETS 122

ORIGINAL SURVEY	SURVEYED	BY	DATE
NOTE BOOK	PLOTTED		
	TEMPLATE		
	AREAS		
	AREAS CHECKED		

FINAL SURVEY	SURVEYED	BY	DATE
NOTE BOOK	PLOTTED		
	TEMPLATE		
	AREAS		
	AREAS CHECKED		



FILE NAME = ...
 USER NAME = cur/gaw
 PLOT SCALE = 28.0000' / in.
 PLOT DATE = 5/17/2016
 CHECKED DATE =
 REVISIONS:
 REVISION 1
 REVISION 2
 REVISION 3

DEPARTMENT OF TRANSPORTATION

STATE OF ILLINOIS

Cross Sections

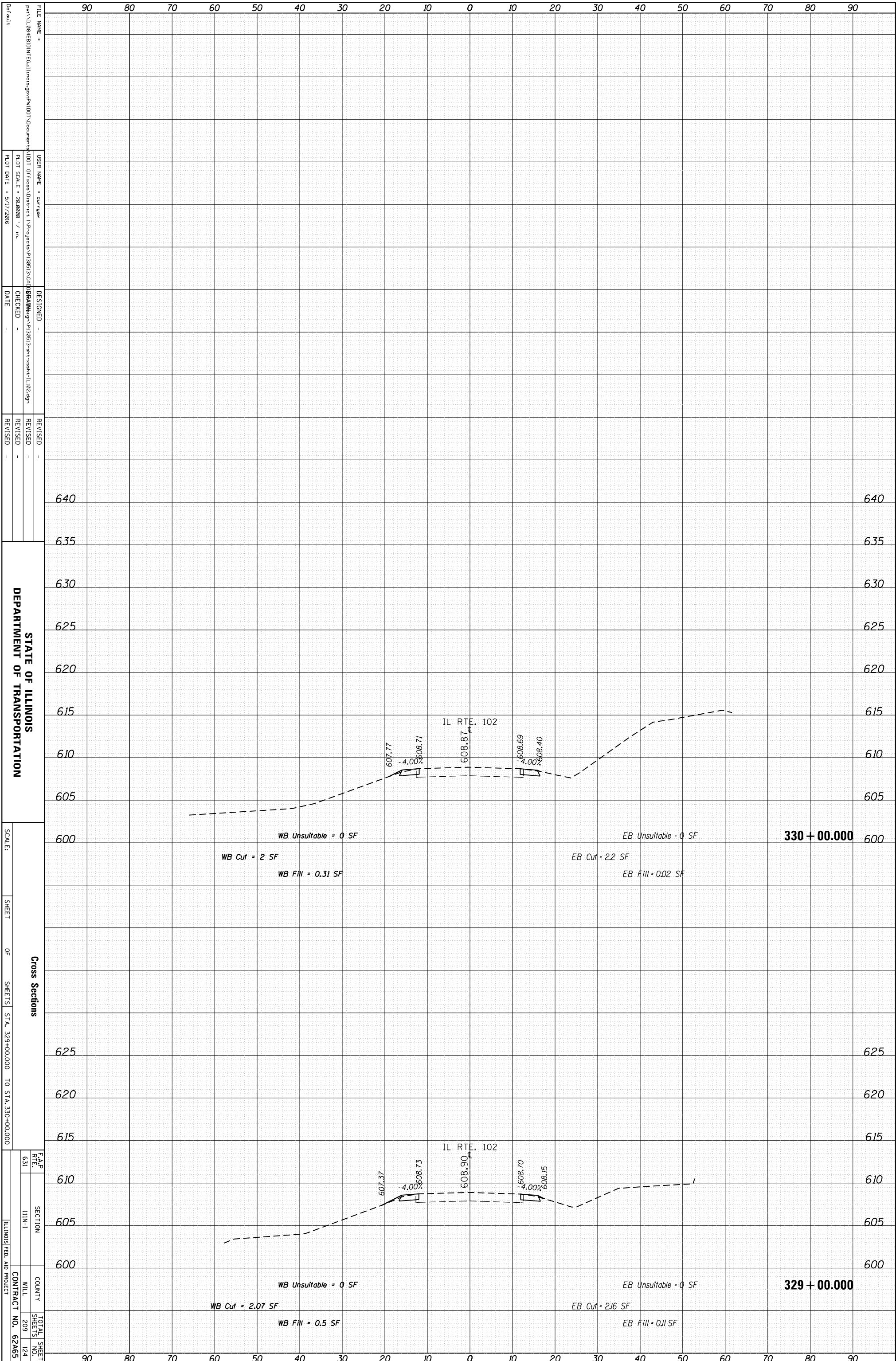
SHEET 631 OF 123 SHEETS STA. 304+00.000 TO STA. 307+00.000

CONTRACT NO. 62A65

ILLINOIS FED. AID PROJECT

ORIGINAL SURVEY	SURVEYED	BY	DATE
NOTE BOOK	PLOTTED		
	TEMPLATE		
	AREAS		
	AREAS CHECKED		

FINAL SURVEY	SURVEYED	BY	DATE
NOTE BOOK	PLOTTED		
	TEMPLATE		
	AREAS		
	AREAS CHECKED		



FILE NAME = ...
USER NAME = cur.gaw
DESIGNED =
CHECKED =
DATE =

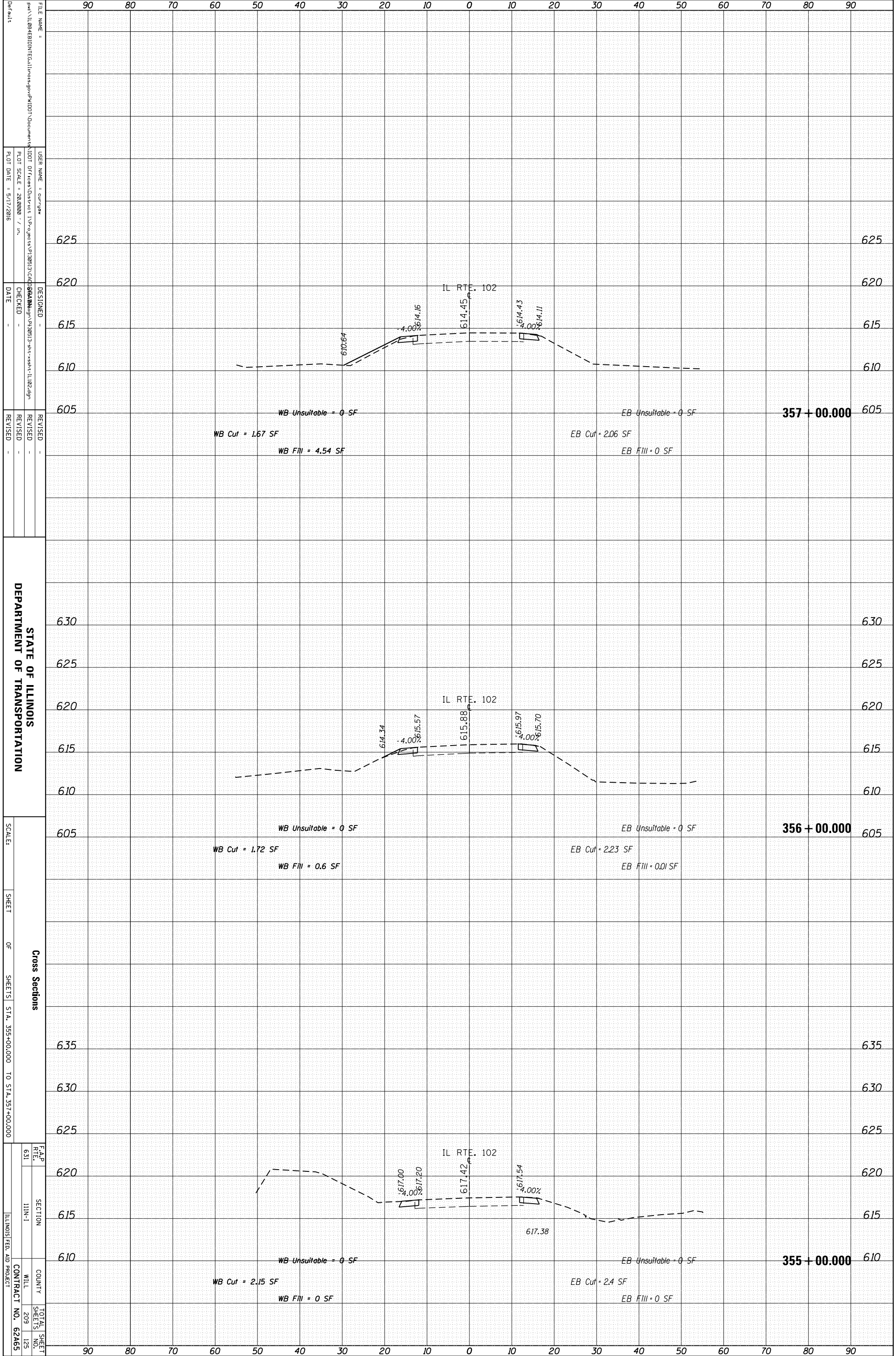
REVISIONS:
REVISED -
REVISED -
REVISED -

SCALE:
SHEET OF SHEETS
STA. 329+00.000 TO STA. 330+00.000

F.A.P. RTE. 631
SECTION I11N-1
COUNTY WILL
CONTRACT NO. 62A65

ORIGINAL SURVEY	SURVEYED	BY	DATE
NOTE BOOK	PLOTTED		
	TEMPLATE		
	AREAS		
	AREAS CHECKED		

FINAL SURVEY	SURVEYED	BY	DATE
NOTE BOOK	PLOTTED		
	TEMPLATE		
	AREAS		
	AREAS CHECKED		



FILE NAME = ...
 USER NAME = cur/gaw
 PLOT SCALE = 28.0000 / in.
 PLOT DATE = 5/17/2016
 DESIGNED -
 CHECKED -
 DATE -
 REVISED -
 REVISED -
 REVISED -

90 80 70 60 50 40 30 20 10 0 10 20 30 40 50 60 70 80 90

625
620
615
610
605

IL RTE. 102

357+00.000

630
625
620
615
610
605

IL RTE. 102

356+00.000

635
630
625
620
615
610

IL RTE. 102

355+00.000

620
615
610

IL RTE. 102

355+00.000

STATE OF ILLINOIS
 DEPARTMENT OF TRANSPORTATION

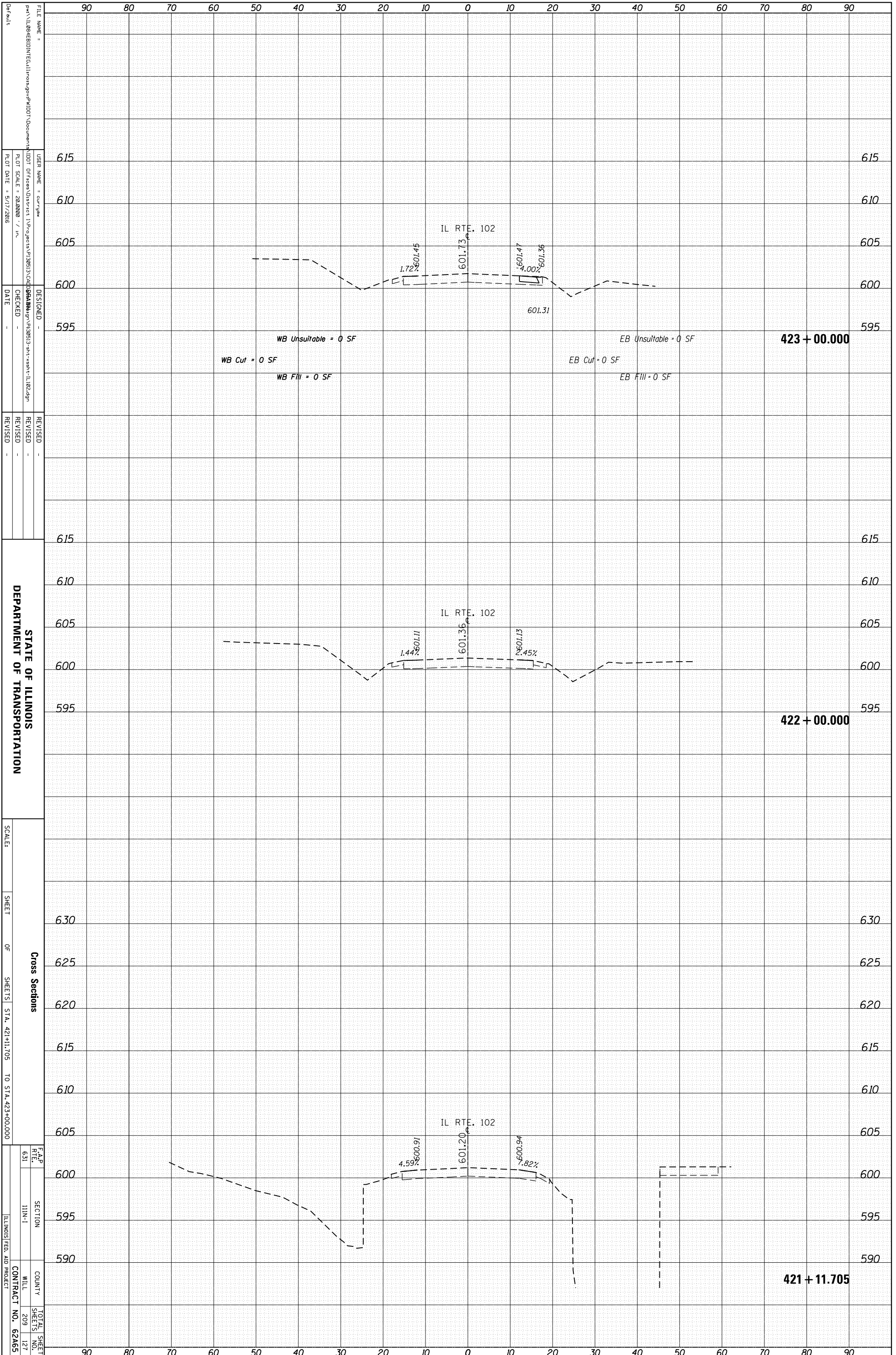
Cross Sections

SCALE:
 SHEET OF SHEETS STA. 355+00.000 TO STA. 357+00.000

F.A.P. RTE. 631 SECTION I11N-1 COUNTY WILL SHELLS SHEETS 209 TOTAL SHEET NO. 125 CONTRACT NO. 62A65 ILLINOIS FED. AID PROJECT

ORIGINAL SURVEY	SURVEYED	BY	DATE
NOTE BOOK	PLOTTED		
	TEMPLATE		
	AREAS		
	AREAS CHECKED		

FINAL SURVEY	SURVEYED	BY	DATE
NOTE BOOK	PLOTTED		
	TEMPLATE		
	AREAS		
	AREAS CHECKED		



STATE OF ILLINOIS
DEPARTMENT OF TRANSPORTATION

Cross Sections
SHEET 631 OF 209 SHEETS STA. 421+11.705 TO STA. 423+00.000


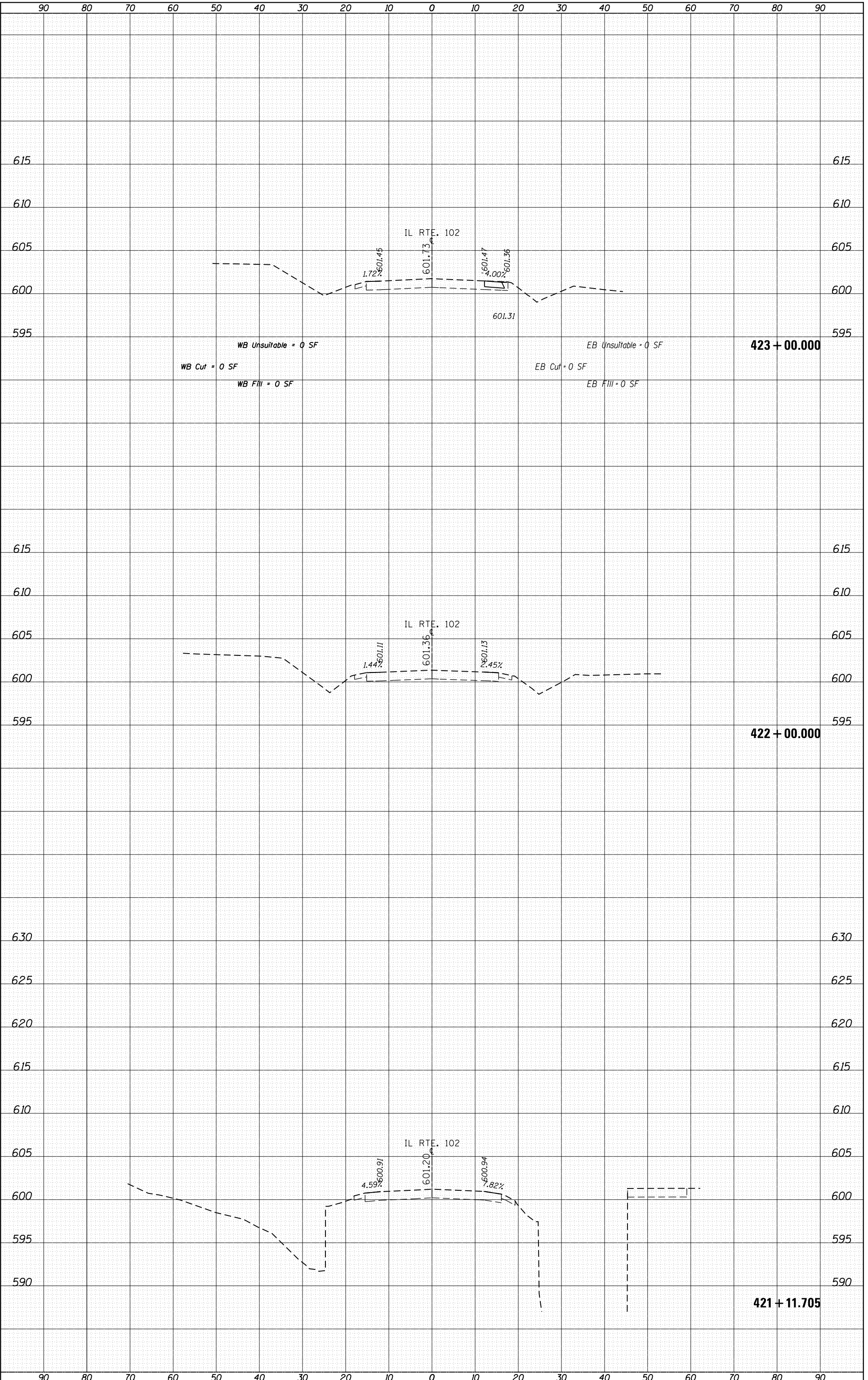
F.A.P. RTE. 631 SECTION I11N-1 COUNTY WILL CONTRACT NO. 62A65 TOTAL SHEET NO. 209 SHEETS 127 ILLINOIS FED. AID PROJECT

FILE NAME = ... USER NAME = cur/gaw ... PLOT SCALE = 28.0000 / in. ... PLOT DATE = 5/17/2016 ... DESIGNED - ... CHECKED - ... DATE - ... REVISED - ...

615 610 605 600 595 615 610 605 600 595

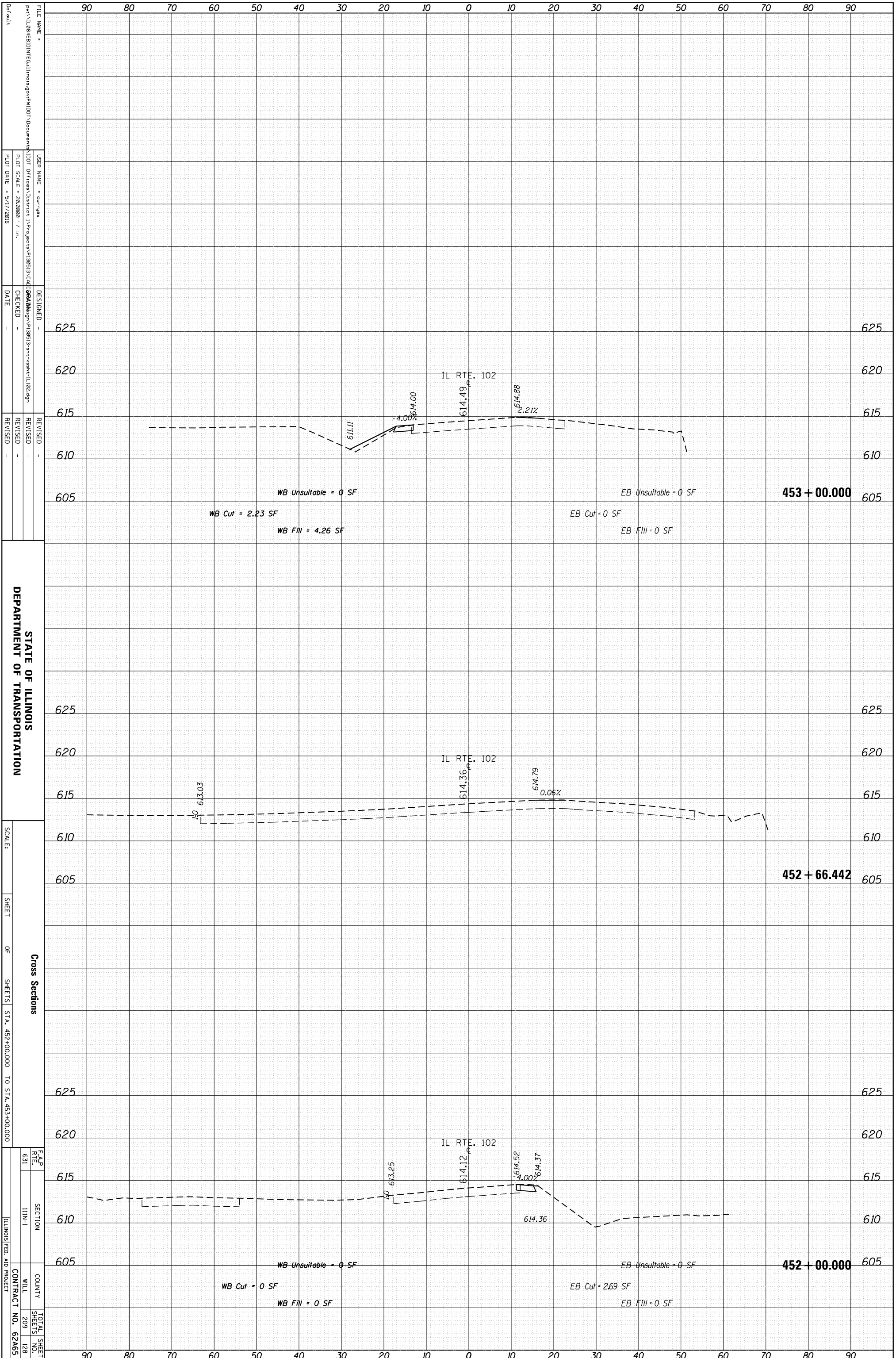
630 625 620 615 610 605

600 595 590



ORIGINAL SURVEY	SURVEYED	BY	DATE
NOTE BOOK	PLOTTED		
	TEMPLATE		
	AREAS		
	AREAS CHECKED		

FINAL SURVEY	SURVEYED	BY	DATE
NOTE BOOK	PLOTTED		
	TEMPLATE		
	AREAS		
	AREAS CHECKED		



STATE OF ILLINOIS
DEPARTMENT OF TRANSPORTATION

Cross Sections

F.A.P. RTE. 631 SECTION I11N-1 COUNTY WILL CONTRACT NO. 62A65

FILE NAME: ...
USER NAME: cur/gaw
DESIGNED: ...
CHECKED: ...
DATE: ...

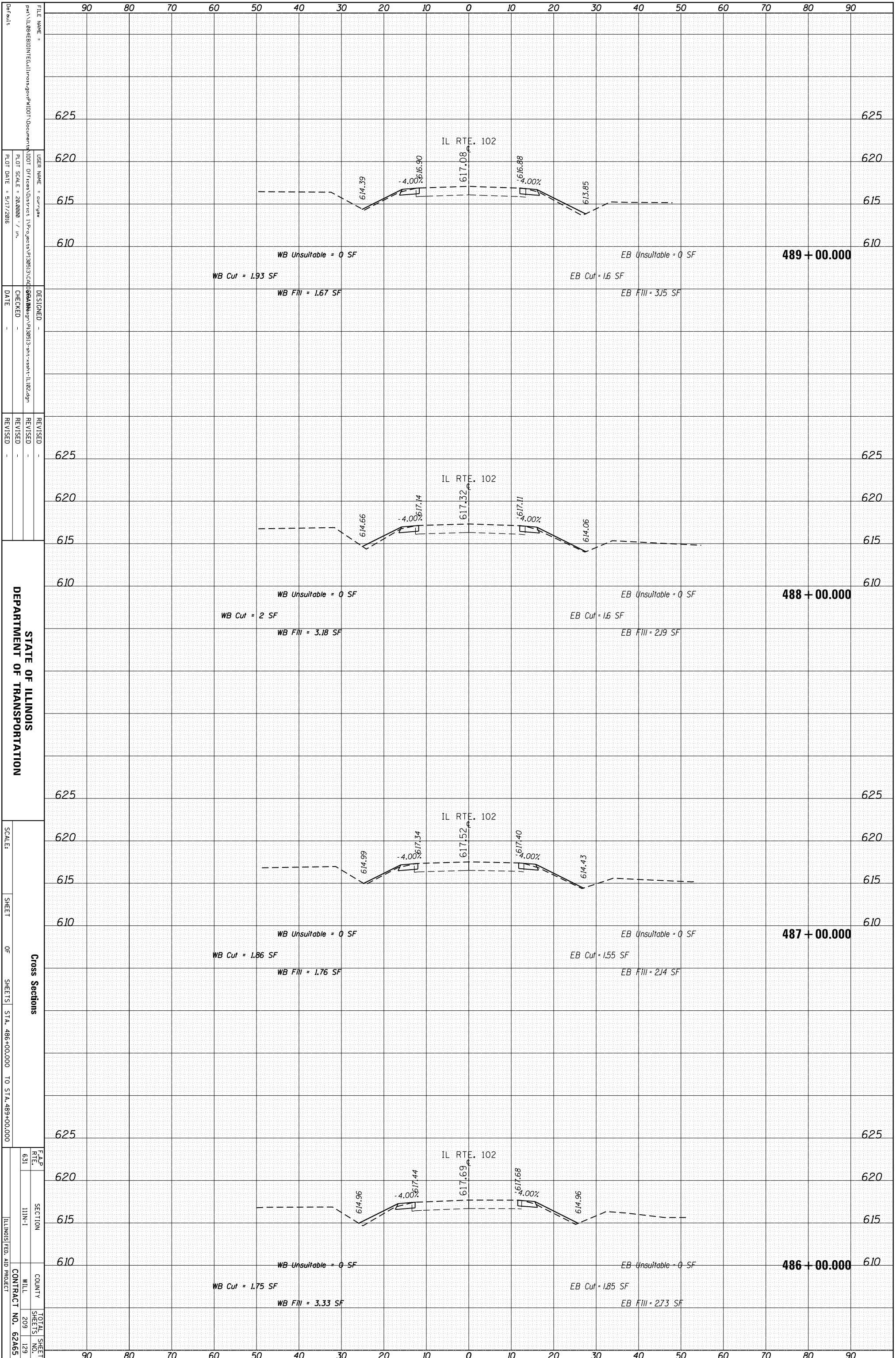
REVISIONS

SCALE: ...
SHEET OF SHEETS STA. 452+00.000 TO STA. 453+00.000

TOTAL SHEETS 209 SHEET NO. 128

ORIGINAL SURVEY	SURVEYED	BY	DATE
NOTE BOOK	PLOTTED		
	TEMPLATE		
	AREAS		
	AREAS CHECKED		

FINAL SURVEY	SURVEYED	BY	DATE
NOTE BOOK	PLOTTED		
	TEMPLATE		
	AREAS		
	AREAS CHECKED		



STATE OF ILLINOIS
DEPARTMENT OF TRANSPORTATION

Cross Sections

F.A.P. RTE. 631
SECTION I11N-1
COUNTY WILL
CONTRACT NO. 62A65

FILE NAME = ...
USER NAME = cur.gaw
PLOT SCALE = 28.0000 / in.
PLOT DATE = 5/17/2016
DESIGNED -
CHECKED -
DATE -

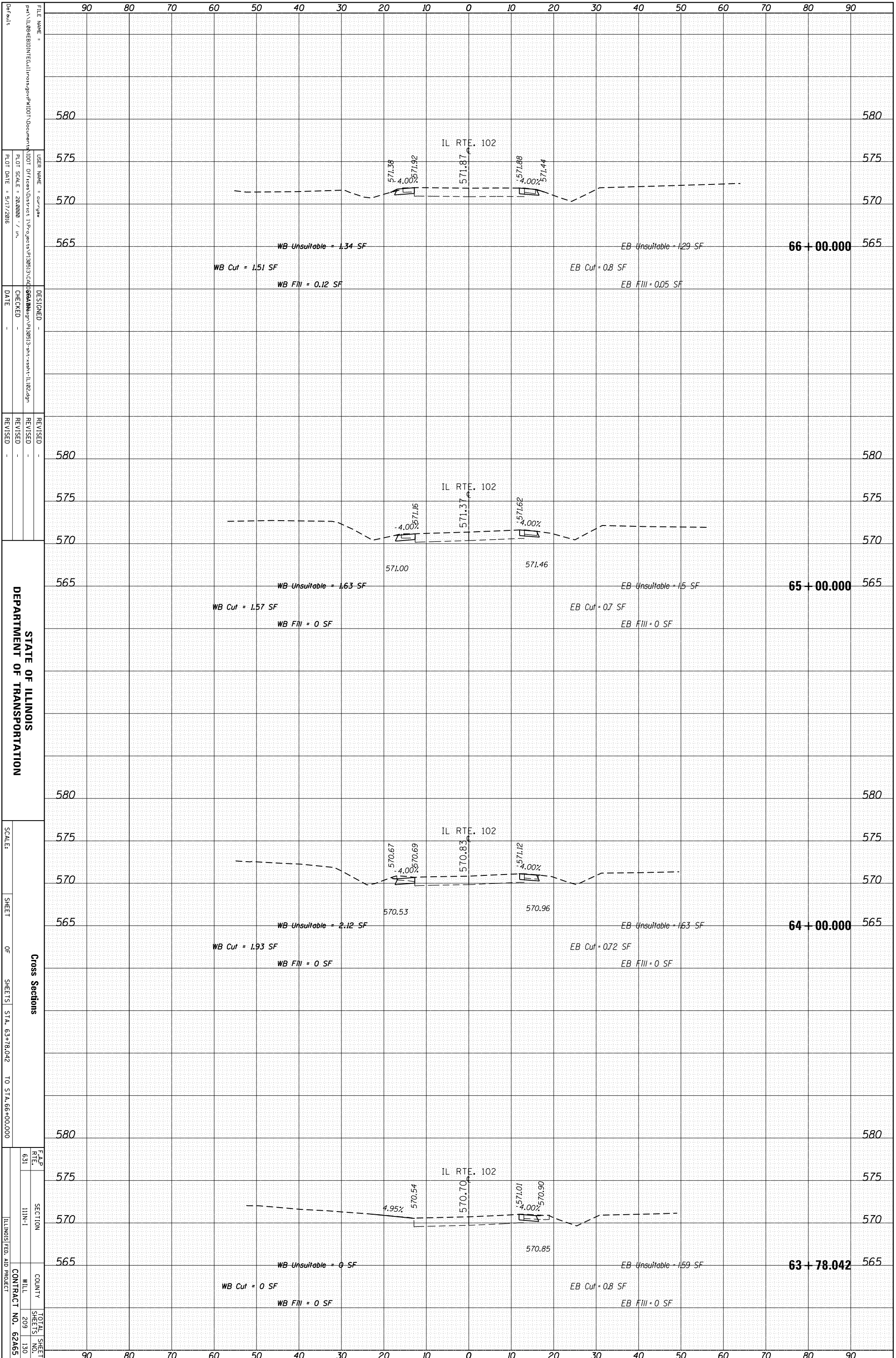
REVISIONS
REVISION 1
REVISION 2
REVISION 3

SCALE:
SHEET OF SHEETS
STA. 486+00.000 TO STA. 489+00.000

TOTAL SHEET NO. 209
SHEETS 129

ORIGINAL SURVEY	SURVEYED	BY	DATE
NOTE BOOK	PLOTTED		
	TEMPLATE		
	AREAS		
	AREAS CHECKED		

FINAL SURVEY	SURVEYED	BY	DATE
NOTE BOOK	PLOTTED		
	TEMPLATE		
	AREAS		
	AREAS CHECKED		



STATE OF ILLINOIS
DEPARTMENT OF TRANSPORTATION

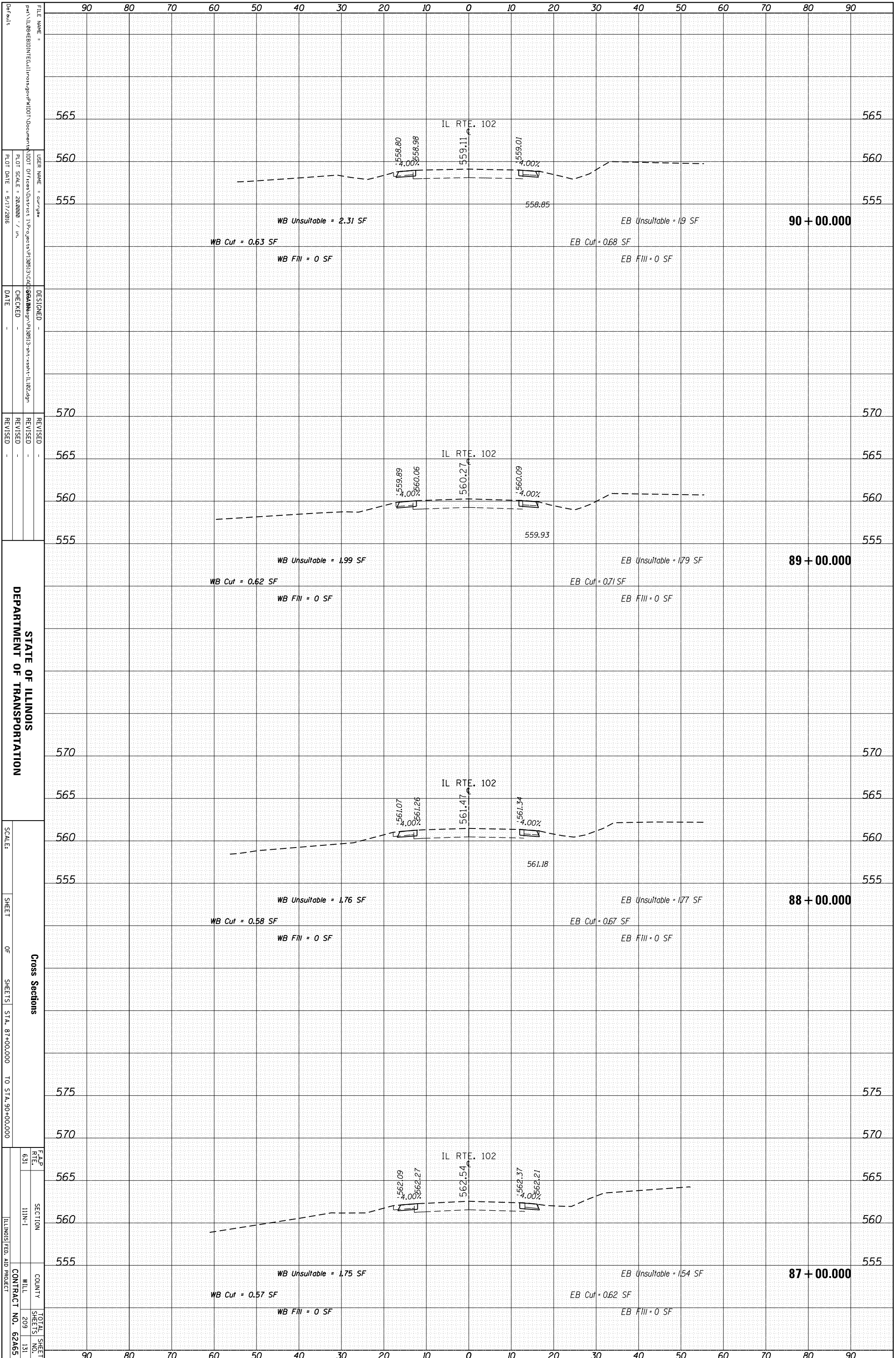
Cross Sections
SHEET 631 OF 209 SHEETS STA. 63+78.042 TO STA. 66+00.000

SCALE: 1" = 20'
SHEET 631 OF 209 SHEETS STA. 63+78.042 TO STA. 66+00.000

CONTRACT NO. 62A65

ORIGINAL SURVEY	SURVEYED	BY	DATE
NOTE BOOK	PLOTTED		
	TEMPLATE		
	AREAS		
	CHECKED		

FINAL SURVEY	SURVEYED	BY	DATE
NOTE BOOK	PLOTTED		
	TEMPLATE		
	AREAS		
	CHECKED		



STATE OF ILLINOIS
DEPARTMENT OF TRANSPORTATION

Cross Sections

SHEET OF SHEETS STA. 87+00.000 TO STA. 90+00.000

F.A.P. 631 SECTION I11N-1 COUNTY WILL CONTRACT NO. 62A65

TOTAL SHEETS 209 SHEET NO. 131

FILE NAME = ...
USER NAME = cur/gaw
PLOT SCALE = 28.0000 / in.
PLOT DATE = 5/17/2016

DESIGNED -
CHECKED -
DATE -

REVISIONS

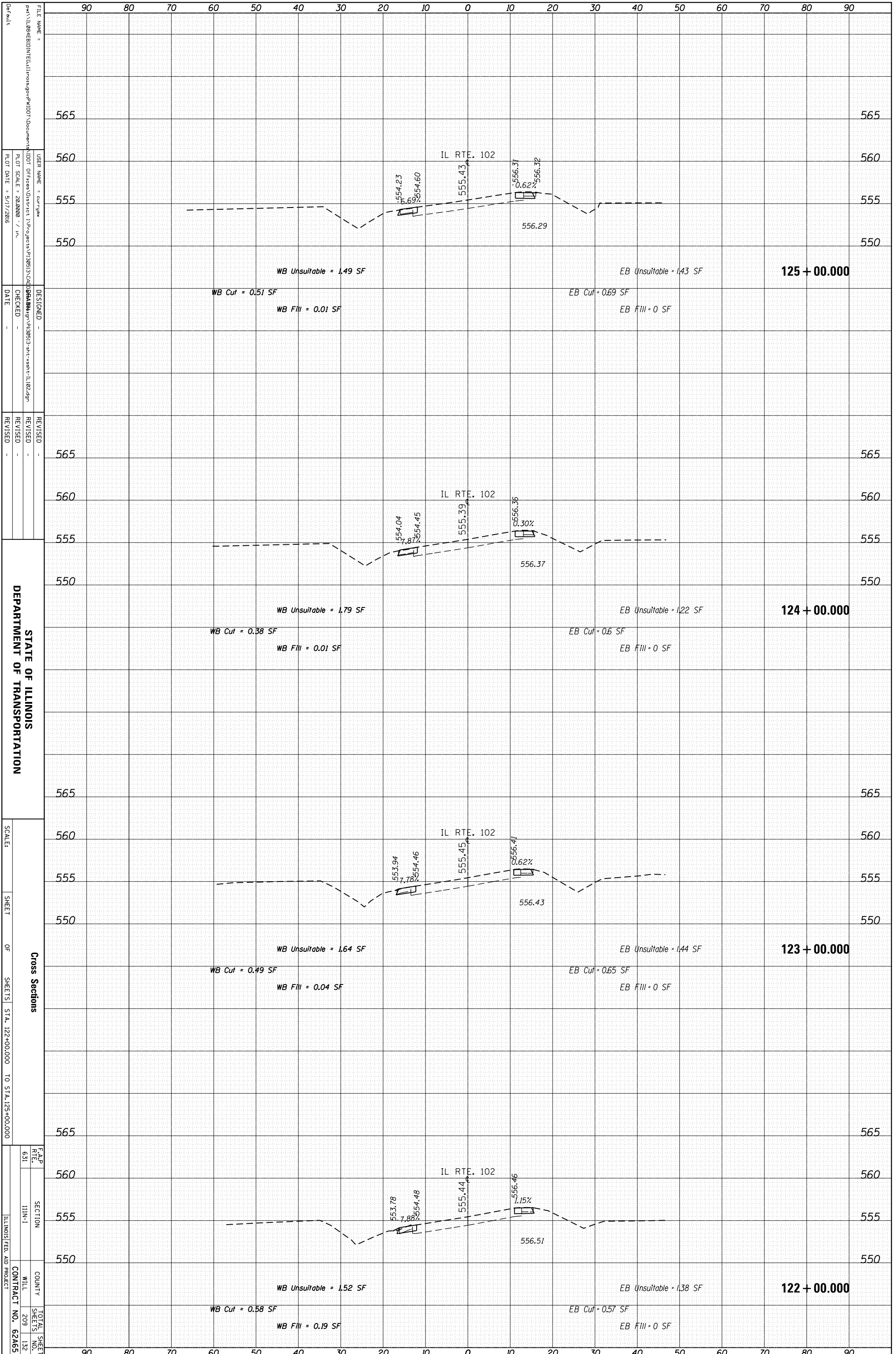
REVISION NO. 1

REVISION DATE

DESIGNED -
CHECKED -
DATE -

ORIGINAL SURVEY	SURVEYED	BY	DATE
NOTE BOOK	PLOTTED		
	TEMPLATE		
	AREAS		
	AREAS CHECKED		

FINAL SURVEY	SURVEYED	BY	DATE
NOTE BOOK	PLOTTED		
	TEMPLATE		
	AREAS		
	AREAS CHECKED		



STATE OF ILLINOIS
 DEPARTMENT OF TRANSPORTATION

Cross Sections
 SHEET OF SHEETS STA. 122+00.000 TO STA. 125+00.000

F.A.P. RTE.	SECTION	COUNTY	TOTAL SHEET NO.
631	11N-1	WILL	209
			132
ILLINOIS FED. AID PROJECT		CONTRACT NO.	62A65

FILE NAME = ...
 USER NAME = cur.gaw
 PLOT SCALE = 28.0000' / in.
 PLOT DATE = 5/17/2016
 CHECKED -
 DATE -

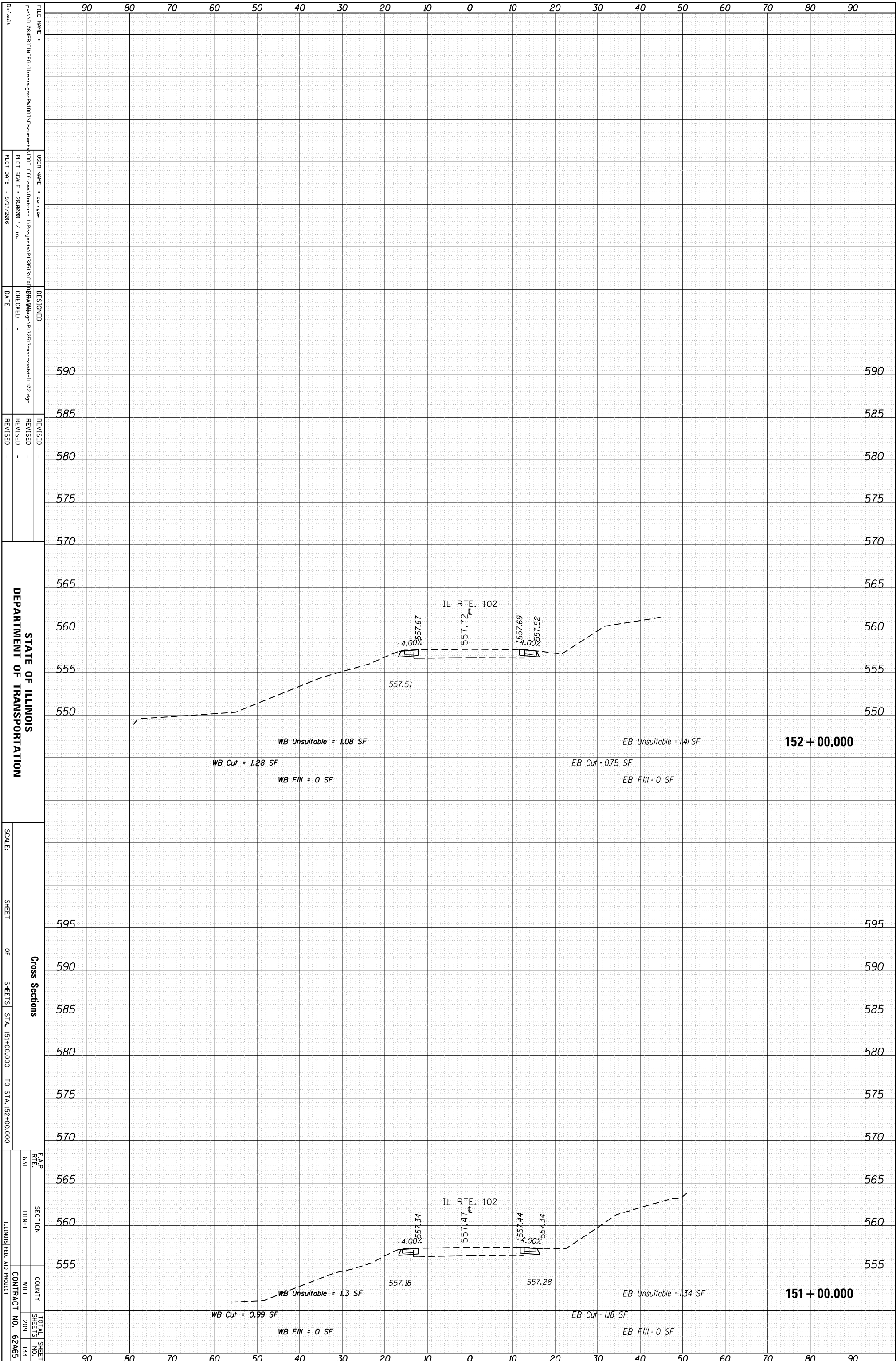
DESIGNED -
 REVISIONS -

REVISIONS -

REVISIONS -

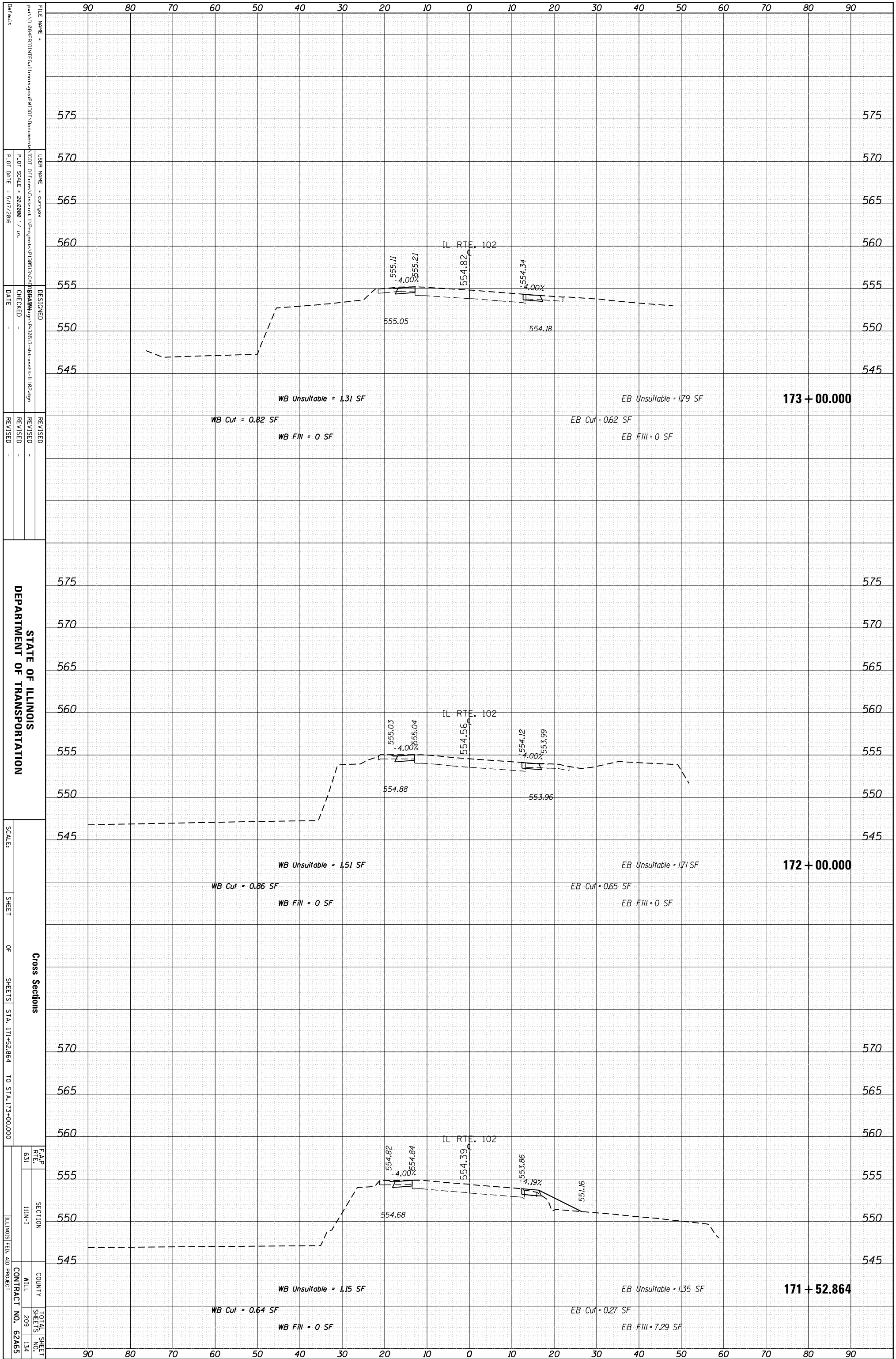
ORIGINAL SURVEY	SURVEYED	BY	DATE
NOTE BOOK	PLOTTED		
	TEMPLATE		
	AREAS		
	AREAS CHECKED		

FINAL SURVEY	SURVEYED	BY	DATE
NOTE BOOK	PLOTTED		
	TEMPLATE		
	AREAS		
	AREAS CHECKED		



ORIGINAL SURVEY	SURVEYED	BY	DATE
NOTE BOOK	PLOTTED		
	TEMPLATE		
	AREAS		
	AREAS CHECKED		

FINAL SURVEY	SURVEYED	BY	DATE
NOTE BOOK	PLOTTED		
	TEMPLATE		
	AREAS		
	AREAS CHECKED		



STATE OF ILLINOIS
DEPARTMENT OF TRANSPORTATION

Cross Sections
SHEETS OF SHEETS STA. 171+52.864 TO STA. 173+00.000

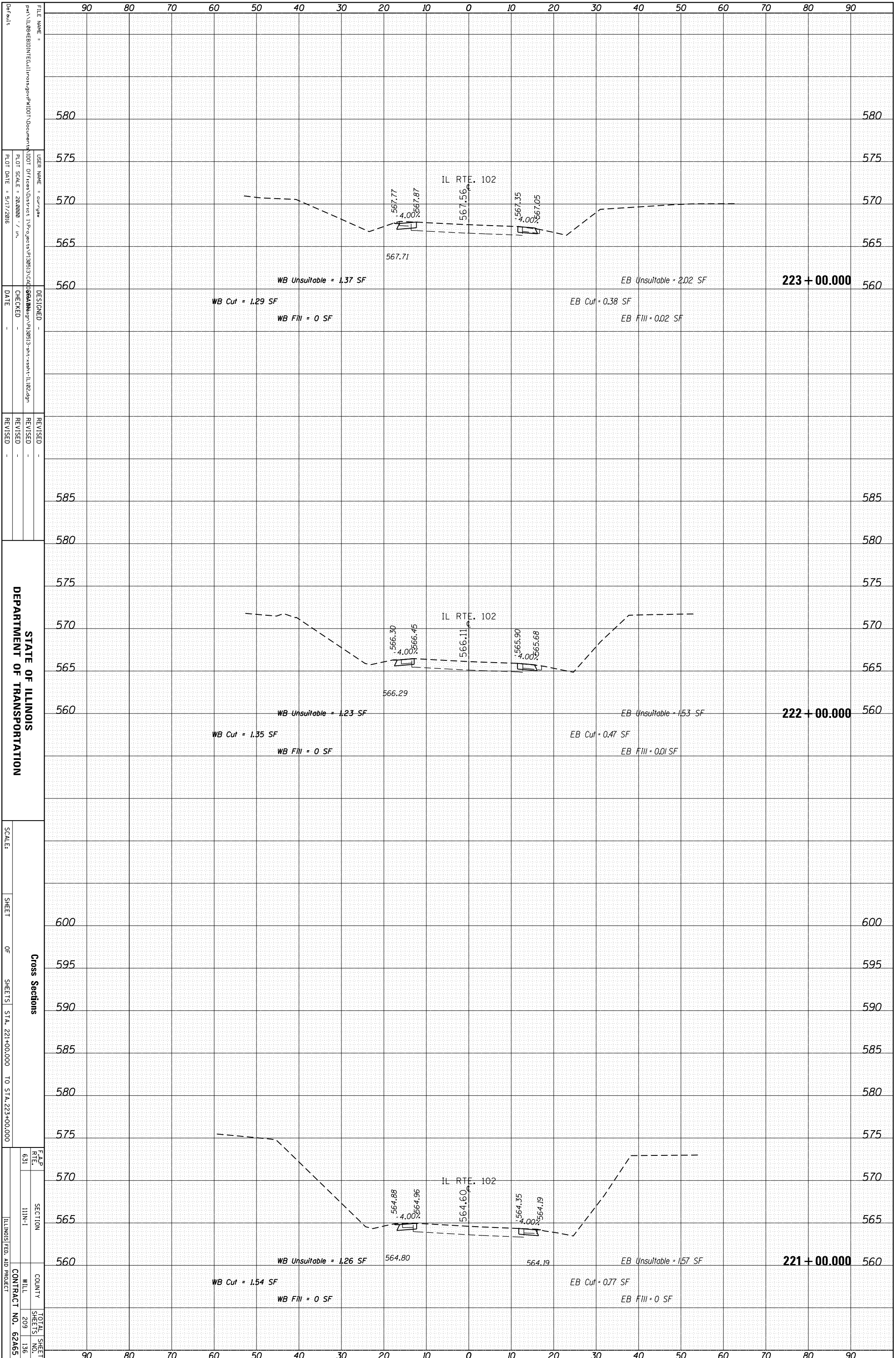
F.A.P. RTE. 631 SECTION I11N-1 COUNTY WILL SHEETS 209 134 CONTRACT NO. 62A65 ILLINOIS FED. AID PROJECT

FILE NAME = ...
USER NAME = cur/gaw
PLOT SCALE = 28.0000 / in.
PLOT DATE = 5/17/2016
DESIGNED -
CHECKED -
DATE -

REVISIONS
REVISION
DATE

ORIGINAL SURVEY	SURVEYED	BY	DATE
NOTE BOOK	PLOTTED		
	TEMPLATE		
	AREAS		
	CHECKED		

FINAL SURVEY	SURVEYED	BY	DATE
NOTE BOOK	PLOTTED		
	TEMPLATE		
	AREAS		
	CHECKED		



STATE OF ILLINOIS
DEPARTMENT OF TRANSPORTATION

SCALE: _____

SHEET _____ OF _____ SHEETS

Cross Sections

STA. 221+00.000 TO STA. 223+00.000

F.A.P. RTE. 631 SECTION I11N-1 COUNTY WILL TOTAL SHEET SHEETS 209 136

ILLINOIS FED. AID PROJECT CONTRACT NO. 62A65

FILE NAME = ...

USER NAME = cur/gaw

PLLOT SCALE = 28.0000 / in.

PLLOT DATE = 5/17/2016

DESIGNED -

CHECKED -

DATE -

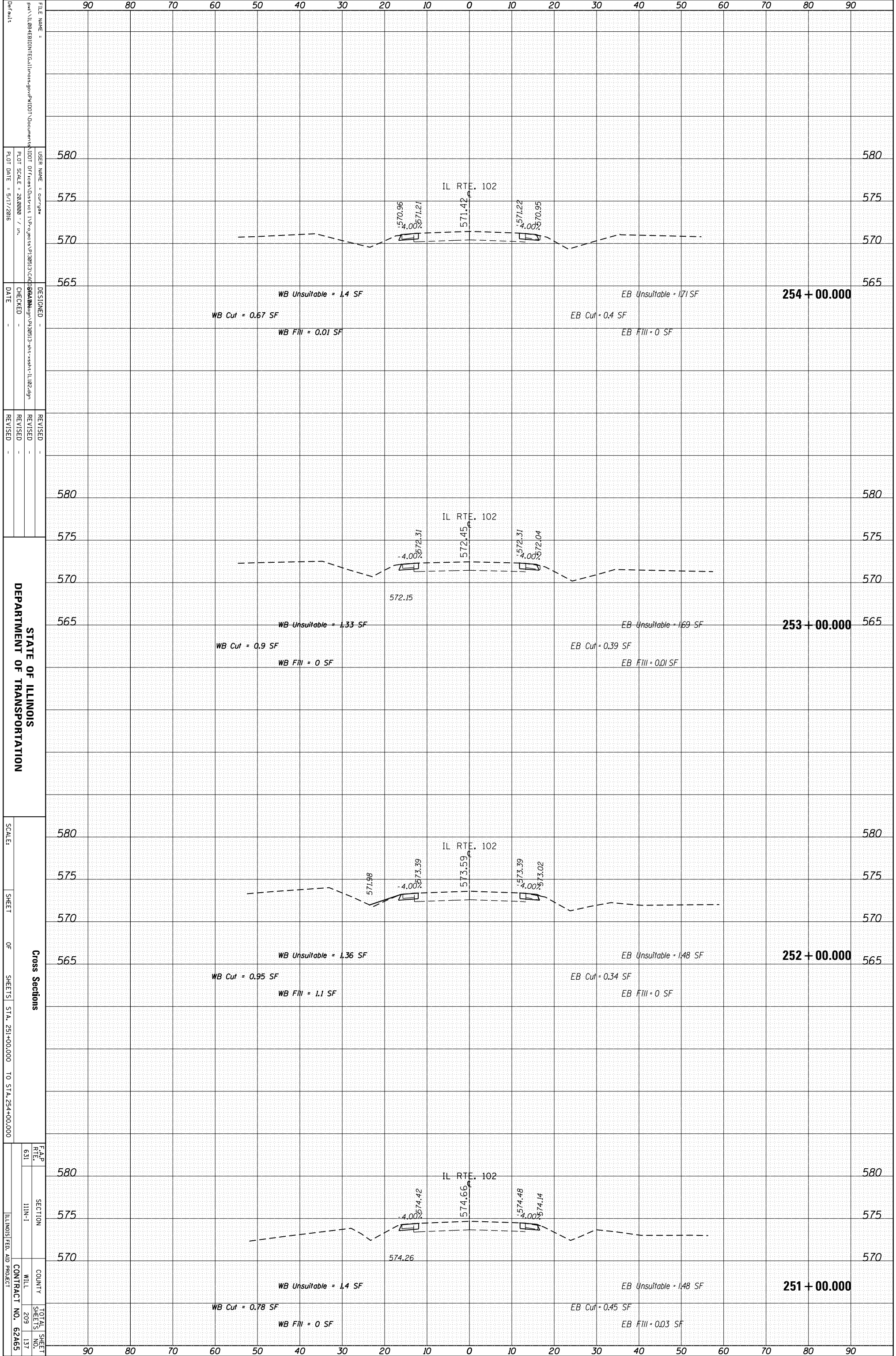
REVISED -

REVISED -

REVISED -

ORIGINAL SURVEY	SURVEYED	BY	DATE
NOTE BOOK	PLOTTED		
	TEMPLATE		
	AREAS		
	AREAS CHECKED		

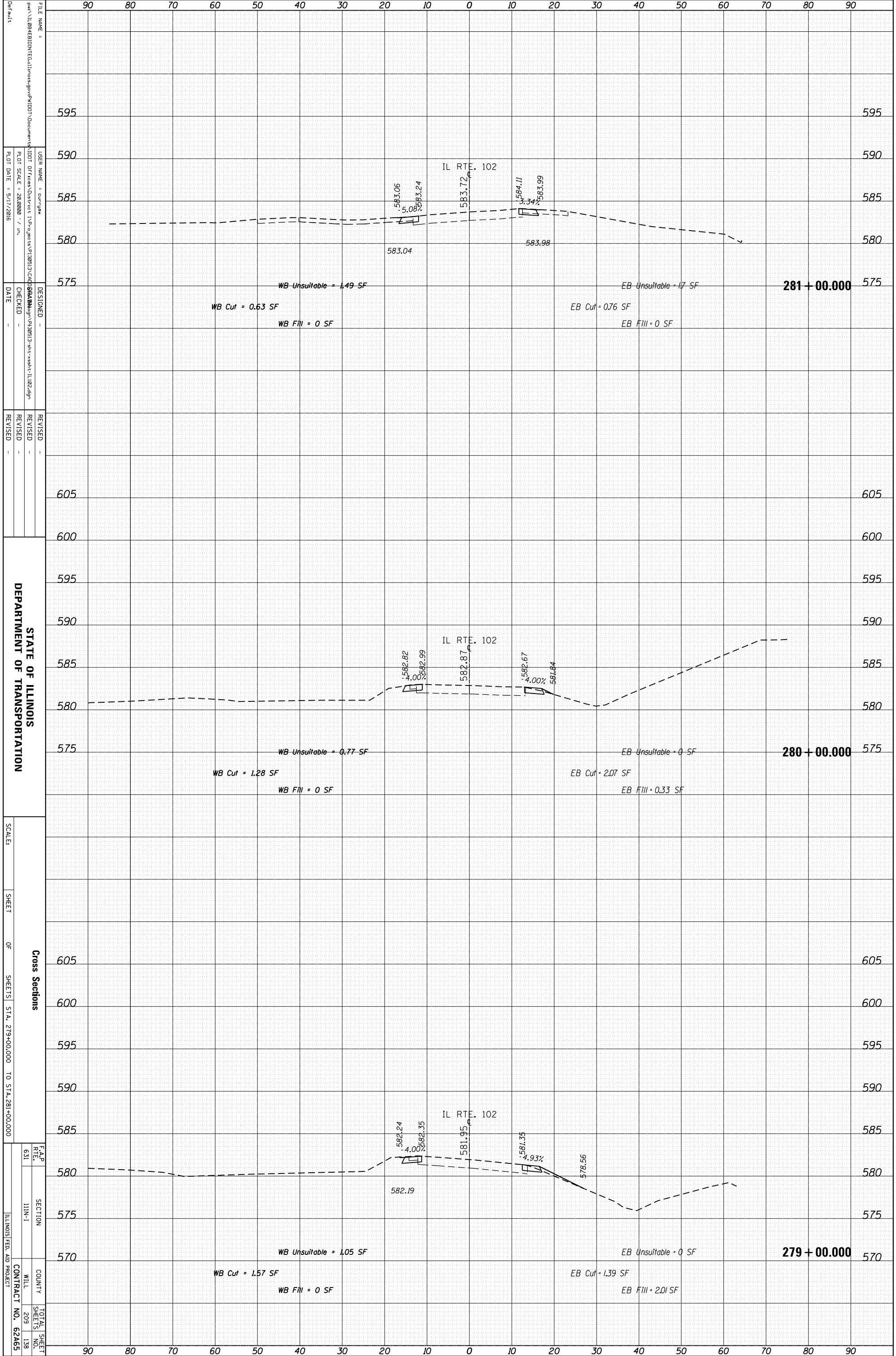
FINAL SURVEY	SURVEYED	BY	DATE
NOTE BOOK	PLOTTED		
	TEMPLATE		
	AREAS		
	AREAS CHECKED		



FILE NAME = ...
 USER NAME = cur/gaw
 PLOT SCALE = 28.0000 / in.
 PLOT DATE = 5/17/2016
 DESIGNED -
 CHECKED -
 DATE -
 REVISED -
 REVISED -
 REVISED -
 DEPARTMENT OF TRANSPORTATION
 SCALE:
 SHEET OF SHEETS
 STA. 251+00.000 TO STA. 254+00.000
 Cross Sections
 F.A.P. RTE. 631
 SECTION I11N-1
 COUNTY WILL
 ILLINOIS FED. AID PROJECT
 TOTAL SHEET SHEETS 209
 CONTRACT NO. 62A65

ORIGINAL SURVEY	SURVEYED	BY	DATE
NOTE BOOK	PLOTTED		
	TEMPLATE		
	AREAS		
	AREAS CHECKED		

FINAL SURVEY	SURVEYED	BY	DATE
NOTE BOOK	PLOTTED		
	TEMPLATE		
	AREAS		
	AREAS CHECKED		



STATE OF ILLINOIS
 DEPARTMENT OF TRANSPORTATION

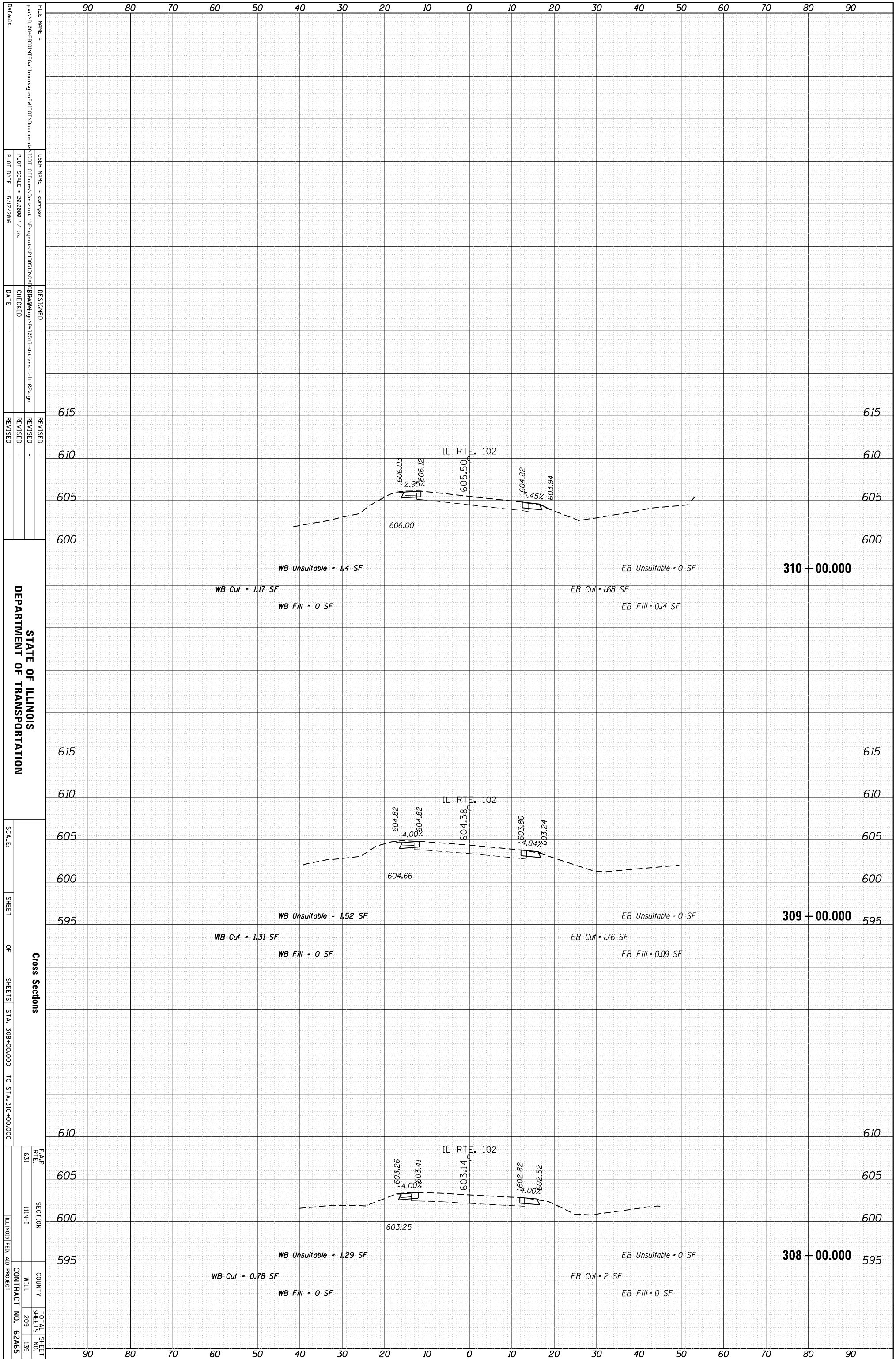
Cross Sections
 SHEET OF SHEETS STA. 279+00.000 TO STA. 281+00.000

F.A.P. 631
 SECTION I11N-1
 COUNTY WILL
 CONTRACT NO. 62A65
 TOTAL SHEET SHEETS NO. 209 138

FILE NAME = ...
 USER NAME = cur/gaw
 PLOT SCALE = 28.0000 / in.
 PLOT DATE = 5/17/2016
 DESIGNED -
 CHECKED -
 DATE -
 REVISED -
 REVISED -
 REVISED -

ORIGINAL SURVEY	SURVEYED	BY	DATE
NOTE BOOK	PLOTTED		
	TEMPLATE		
	AREAS		
	AREAS CHECKED		

FINAL SURVEY	SURVEYED	BY	DATE
NOTE BOOK	PLOTTED		
	TEMPLATE		
	AREAS		
	AREAS CHECKED		



STATE OF ILLINOIS
DEPARTMENT OF TRANSPORTATION

Cross Sections

SHEET OF SHEETS STA. 308+00.000 TO STA. 310+00.000

F.A.P. 631
SECTION I11N-1
COUNTY WILL
CONTRACT NO. 62A65

FILE NAME = ...
USER NAME = cur/gaw
PLOT SCALE = 28,000 / in.
PLOT DATE = 5/17/2016

DESIGNED -
CHECKED -
DATE -

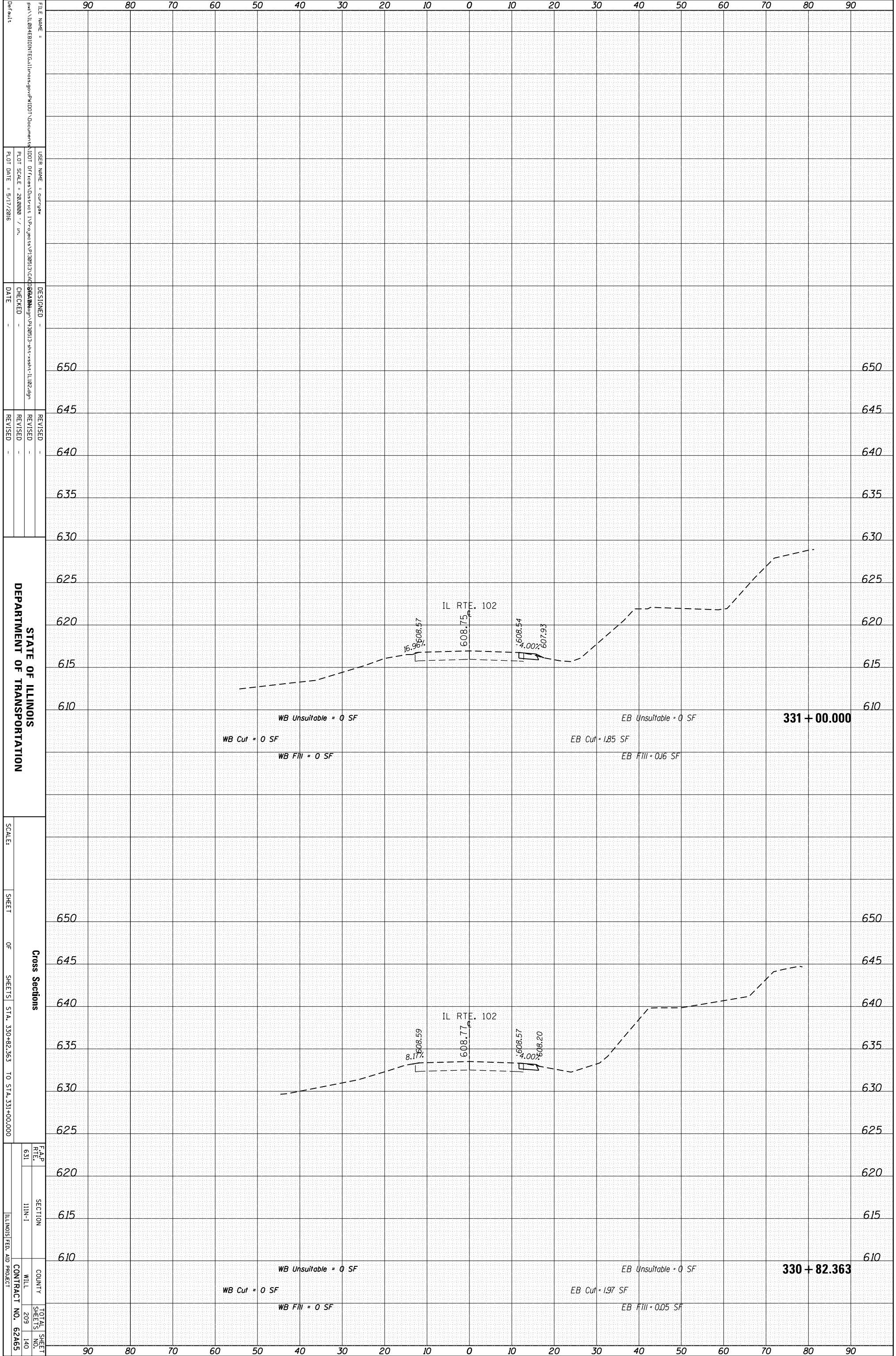
REVISIONS

615		
610		
605		
600		

TOTAL SHEET NO. 209 OF 139

ORIGINAL SURVEY	SURVEYED _____	BY _____	DATE _____
NOTE BOOK	PLOTTED _____		
	TEMPLATE _____		
	AREAS _____		
	AREAS CHECKED _____		

FINAL SURVEY	SURVEYED _____	BY _____	DATE _____
NOTE BOOK	PLOTTED _____		
	TEMPLATE _____		
	AREAS _____		
	AREAS CHECKED _____		



FILE NAME =
 P:\1108\EB\INT\EG\11nos\sg\p\1001\Documents\1001\Office\Drawings\11\Projects\P10013\CD\664\W\wg\p10013-shr\sheet-1102.dgn
 USER NAME = cur/gaw
 PLOT SCALE = 28.0000 / in.
 PLOT DATE = 5/17/2016

DESIGNED -
 CHECKED -
 DATE -

REVISIED -
 REVISIED -
 REVISIED -

STATE OF ILLINOIS
 DEPARTMENT OF TRANSPORTATION

Cross Sections

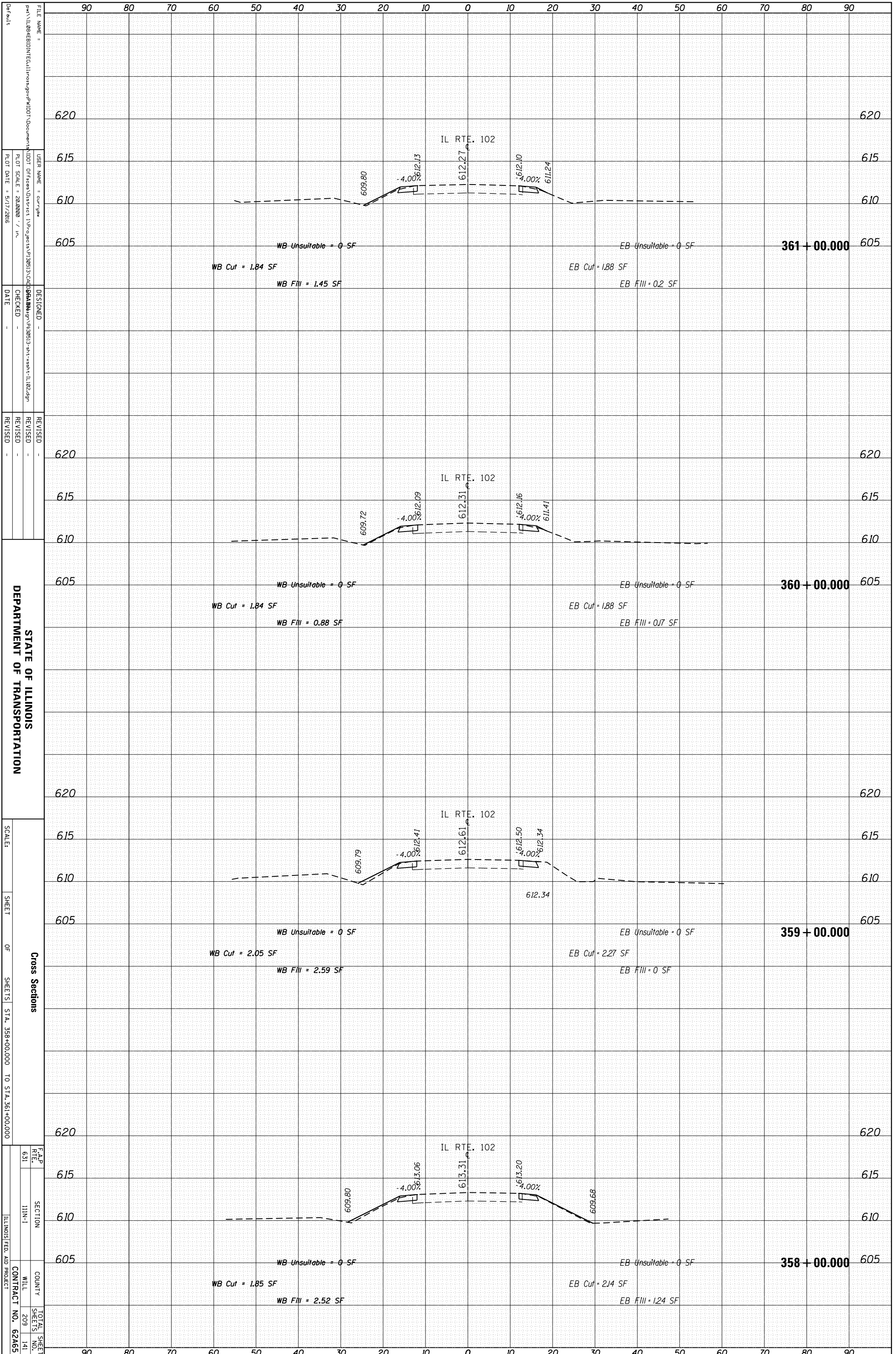
SCALE: SHEET OF SHEETS STA. 330+82.363 TO STA. 331+00.000

F.A.P. RTE. 631	SECTION 111N-1	COUNTY WILL	TOTAL SHEETS 209
			SHEET NO. 140
		CONTRACT NO. 62A65	

ILLINOIS FED. AID PROJECT

ORIGINAL SURVEY	SURVEYED	BY	DATE
NOTE BOOK	PLOTTED		
	TEMPLATE		
	AREAS		
	AREAS CHECKED		

FINAL SURVEY	SURVEYED	BY	DATE
NOTE BOOK	PLOTTED		
	TEMPLATE		
	AREAS		
	AREAS CHECKED		



STATE OF ILLINOIS
DEPARTMENT OF TRANSPORTATION

Cross Sections
SHEET 358 OF 209 SHEETS STA. 358+00.000 TO STA. 361+00.000

F.A.P. 631
SECTION I11N-1
COUNTY WILL
CONTRACT NO. 62A65

FILE NAME = ...
USER NAME = cur.gaw
PLOT SCALE = 28.8000 / in.
PLOT DATE = 5/17/2016

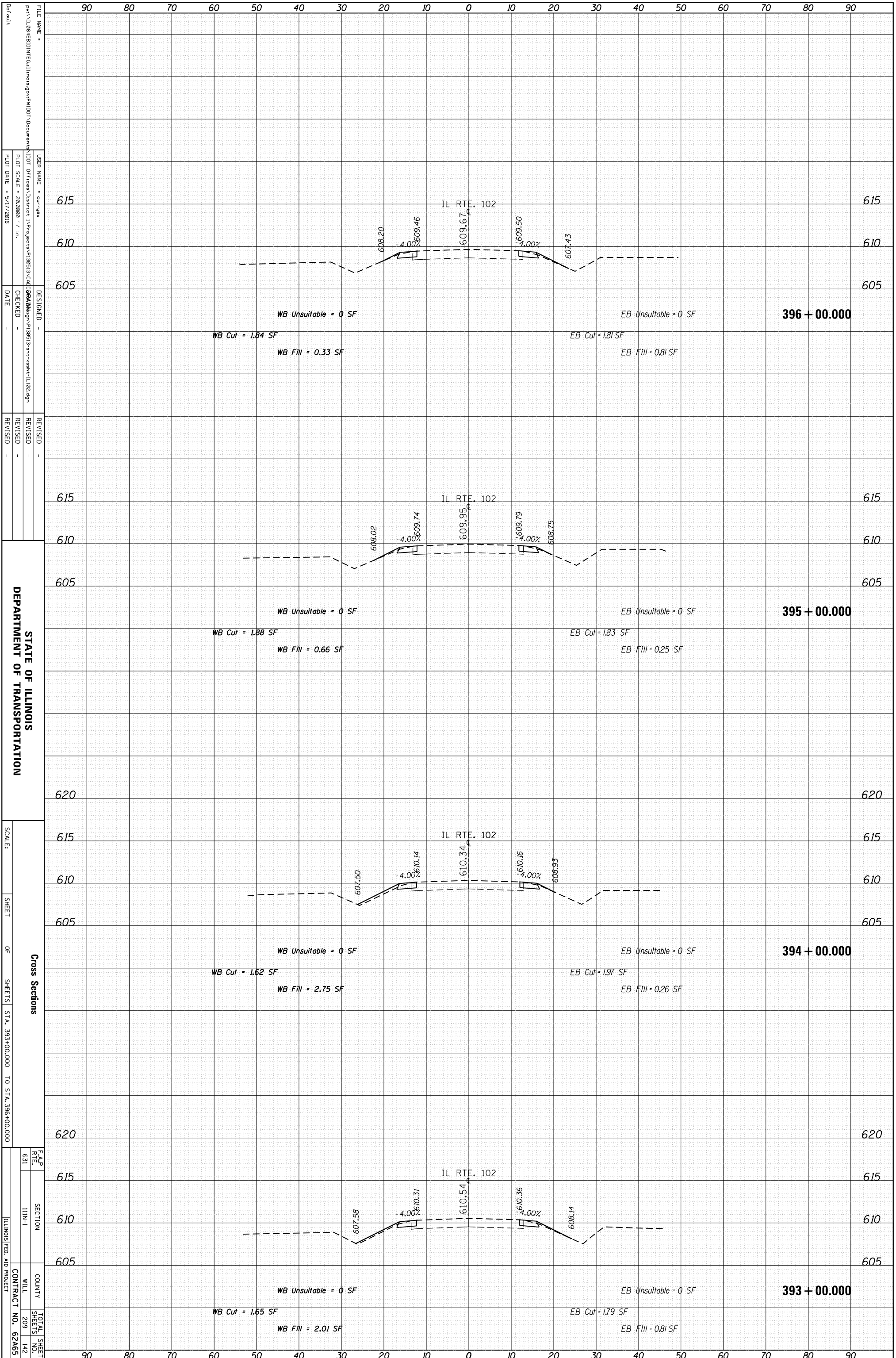
DESIGNED -
CHECKED -
DATE -

REVISOR -
REVISION -

TOTAL SHEET NO. 141
SHEETS 209

ORIGINAL SURVEY	SURVEYED	BY	DATE
NOTE BOOK	PLOTTED		
	TEMPLATE		
	AREAS		
	AREAS CHECKED		

FINAL SURVEY	SURVEYED	BY	DATE
NOTE BOOK	PLOTTED		
	TEMPLATE		
	AREAS		
	AREAS CHECKED		



STATE OF ILLINOIS
DEPARTMENT OF TRANSPORTATION

Cross Sections

F.A.P. RTE. 631
SECTION I11N-1
COUNTY WILL
SHEETS 209 142
CONTRACT NO. 62A65

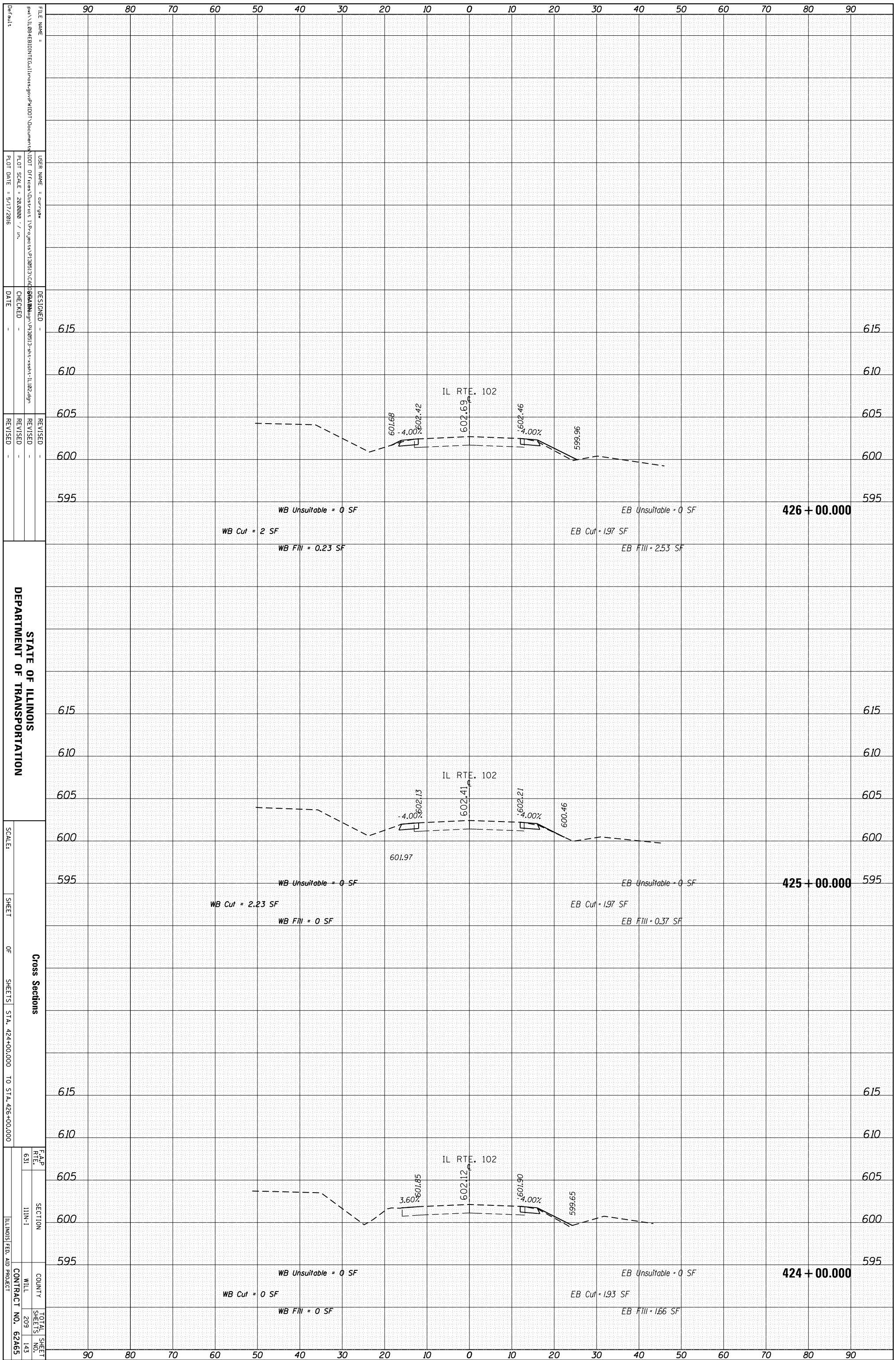
FILE NAME = ...
USER NAME = currgaw
PLOT SCALE = 28.0000 / in.
PLOT DATE = 5/17/2016
DESIGNED -
CHECKED -
DATE -

REVISIONS

SCALE:
SHEET OF SHEETS STA. 393+00.000 TO STA. 396+00.000

ORIGINAL SURVEY	SURVEYED	BY	DATE
NOTE BOOK	PLOTTED		
	TEMPLATE		
	AREAS		
	AREAS CHECKED		

FINAL SURVEY	SURVEYED	BY	DATE
NOTE BOOK	PLOTTED		
	TEMPLATE		
	AREAS		
	AREAS CHECKED		



STATE OF ILLINOIS
DEPARTMENT OF TRANSPORTATION

Cross Sections
SHEETS STA. 424+00.000 TO STA. 426+00.000

F.A.P. RTE.	SECTION	COUNTY	TOTAL SHEETS
631	111N-1	MILL	209
		CONTRACT NO.	62A65

FILE NAME = ...
USER NAME = cur/gaw
DESIGNED -
CHECKED -
DATE -
REVISIONS -

615
610
605
600
595

615
610
605
600
595

615
610
605
600
595

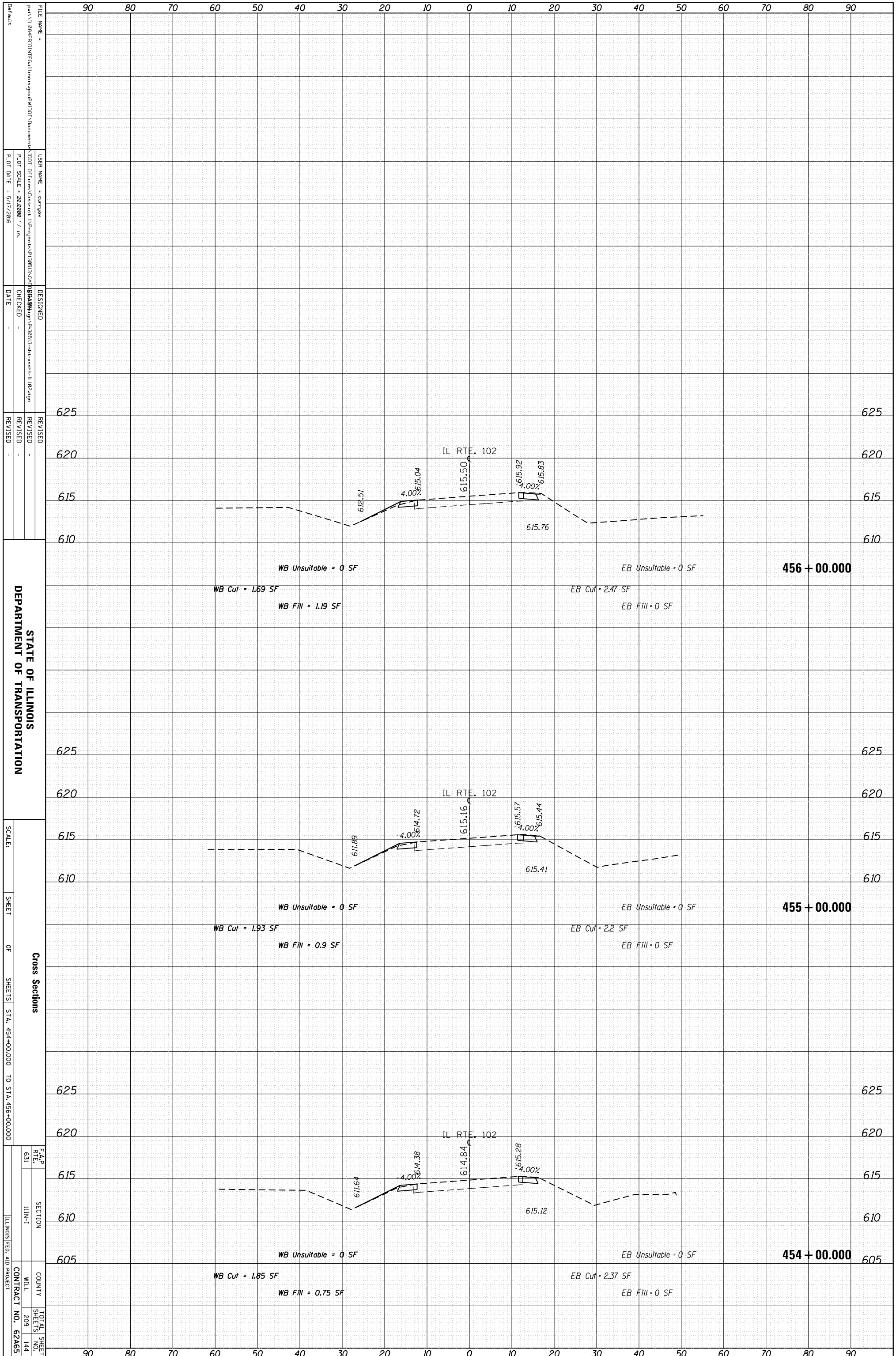
426 + 00.000

425 + 00.000

424 + 00.000

ORIGINAL SURVEY	SURVEYED	BY	DATE
NOTE BOOK	PLOTTED		
	TEMPLATE		
	AREAS		
	AREAS CHECKED		

FINAL SURVEY	SURVEYED	BY	DATE
NOTE BOOK	PLOTTED		
	TEMPLATE		
	AREAS		
	AREAS CHECKED		



STATE OF ILLINOIS
DEPARTMENT OF TRANSPORTATION

Cross Sections

F.A.P. RTE. 631
SECTION I11N-1
COUNTY WILL
CONTRACT NO. 62A65

FILE NAME = ...
USER NAME = cur.gaw
DESIGNED -
CHECKED -
DATE -

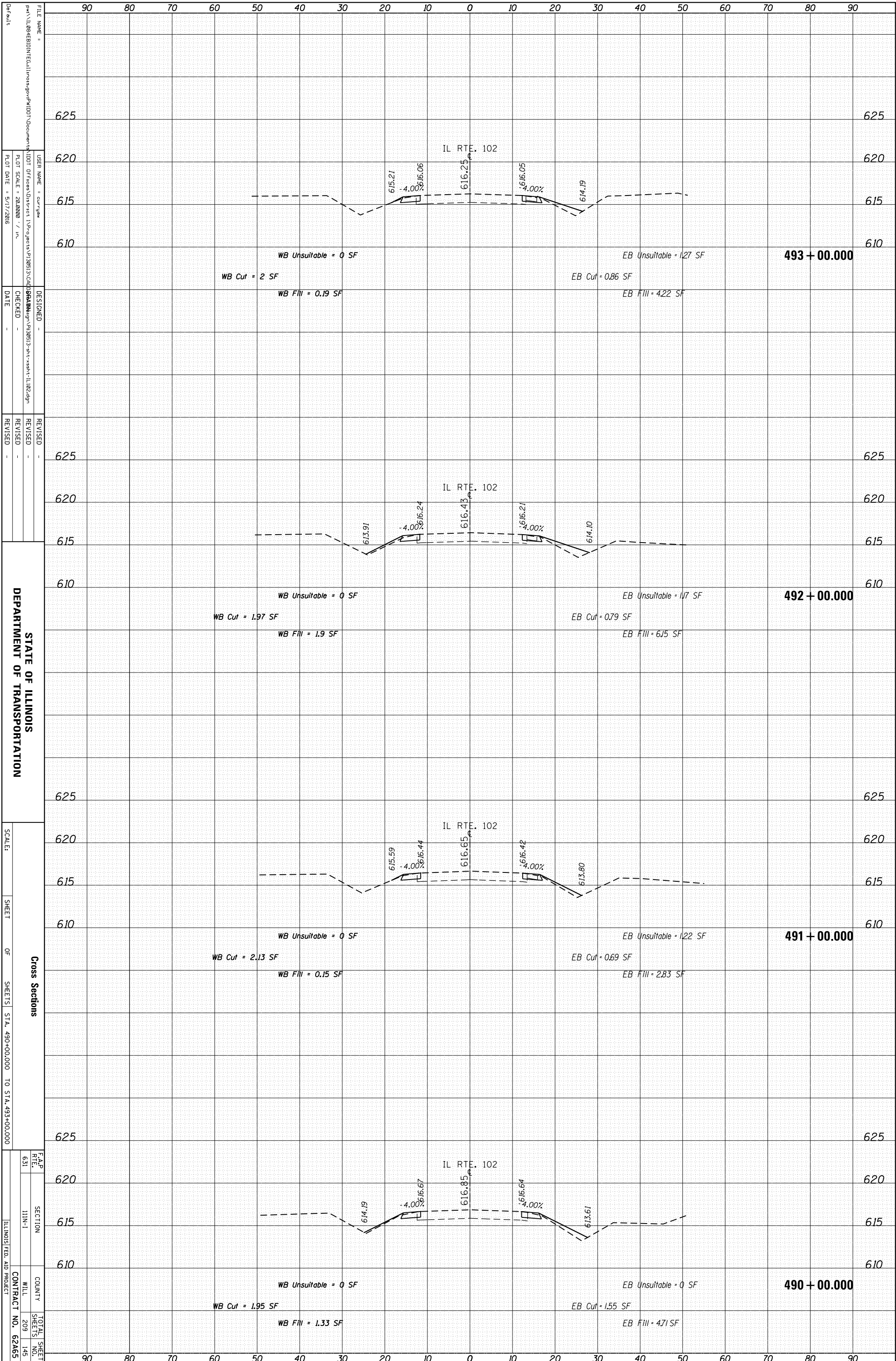
REVISIONS
REVISION 1
REVISION 2

SCALE:
SHEET OF SHEETS
STA. 454+00.000 TO STA. 456+00.000

TOTAL SHEET SHEETS NO. 209 144

ORIGINAL SURVEY	SURVEYED	BY	DATE
NOTE BOOK	PLOTTED		
	TEMPLATE		
	AREAS		
	CHECKED		

FINAL SURVEY	SURVEYED	BY	DATE
NOTE BOOK	PLOTTED		
	TEMPLATE		
	AREAS		
	CHECKED		



STATE OF ILLINOIS
DEPARTMENT OF TRANSPORTATION

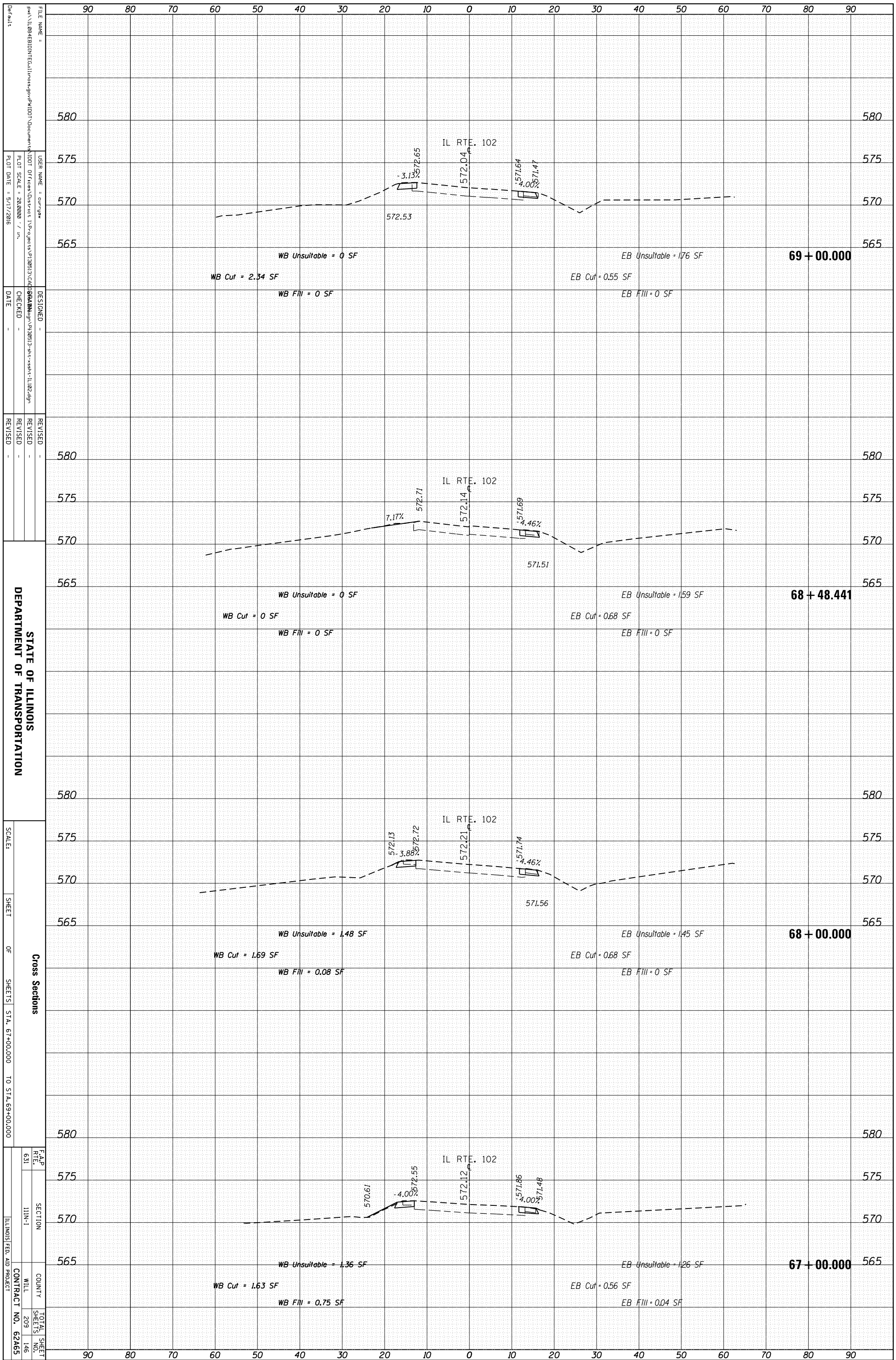
Cross Sections
SHEET OF SHEETS STA. 490+00.000 TO STA. 493+00.000

F.A.P. RTE. 631 SECTION I11N-1 COUNTY WILL CONTRACT NO. 62A65 TOTAL SHEETS 209 SHEET NO. 145 ILLINOIS FED. AID PROJECT

FILE NAME = ... USER NAME = cur/gaw ... PLOT SCALE = 28.0000 / in. ... PLOT DATE = 5/17/2016 ... DESIGNED - ... CHECKED - ... DATE - ... REVISED - ...

ORIGINAL SURVEY	SURVEYED	BY	DATE
NOTE BOOK	PLOTTED		
	TEMPLATE		
	AREAS		
	AREAS CHECKED		

FINAL SURVEY	SURVEYED	BY	DATE
NOTE BOOK	PLOTTED		
	TEMPLATE		
	AREAS		
	AREAS CHECKED		



STATE OF ILLINOIS
DEPARTMENT OF TRANSPORTATION

Cross Sections

SHEET OF SHEETS STA. 67+00.000 TO STA. 69+00.000

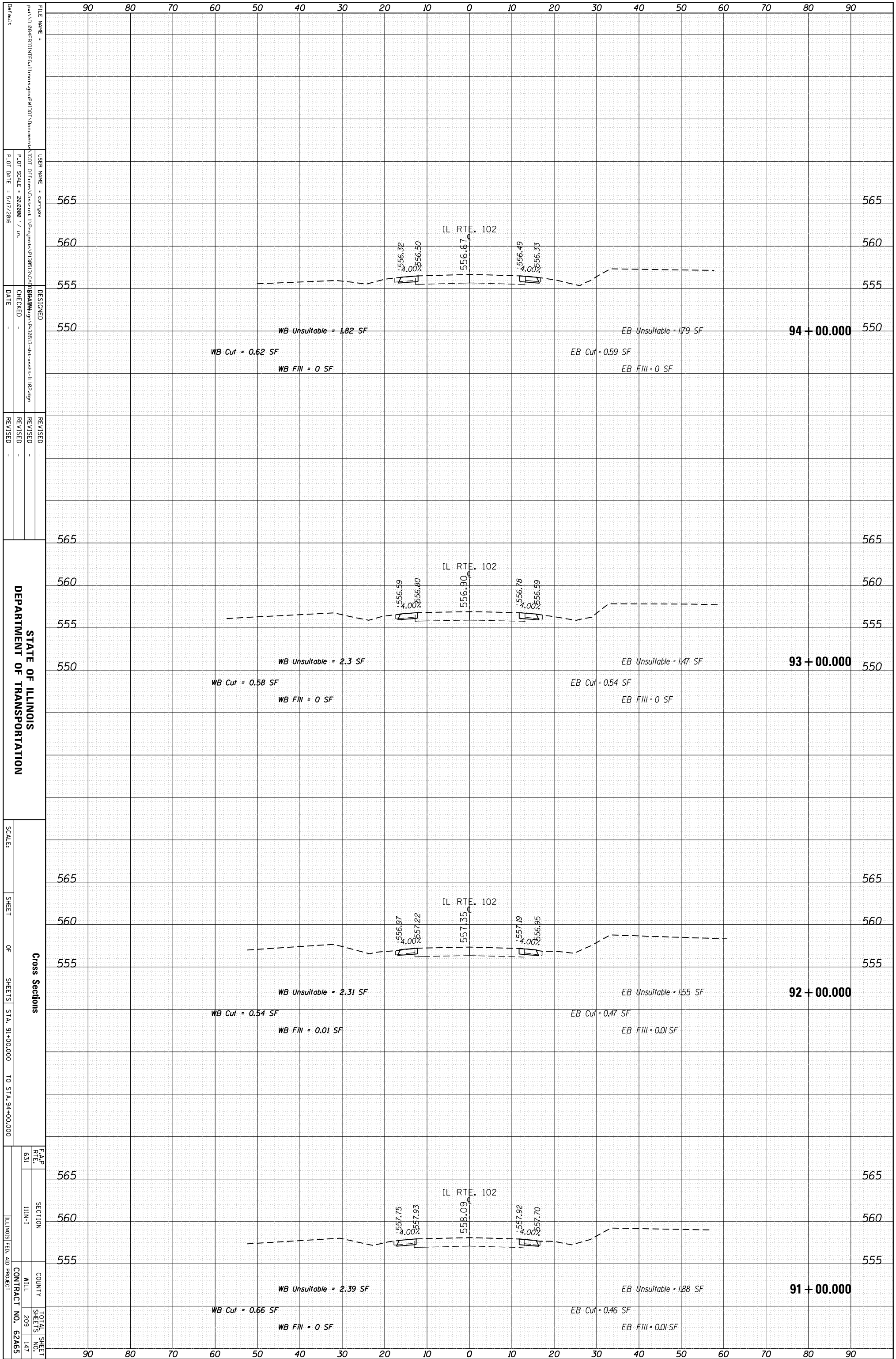
F.A.P. RTE. 631 SECTION I11N-1 COUNTY WILL SHELLS NO. 209 TOTAL SHEET NO. 146 CONTRACT NO. 62A65 ILLINOIS FED. AID PROJECT

FILE NAME = ...
USER NAME = cur/gaw
PLOT SCALE = 28.0000 / in.
PLOT DATE = 5/17/2016
DESIGNED -
CHECKED -
DATE -
REVISIONS -

REVISIONS -

ORIGINAL SURVEY	SURVEYED	BY	DATE
NOTE BOOK	PLOTTED		
	TEMPLATE		
	AREAS		
	AREAS CHECKED		

FINAL SURVEY	SURVEYED	BY	DATE
NOTE BOOK	PLOTTED		
	TEMPLATE		
	AREAS		
	AREAS CHECKED		



STATE OF ILLINOIS
 DEPARTMENT OF TRANSPORTATION

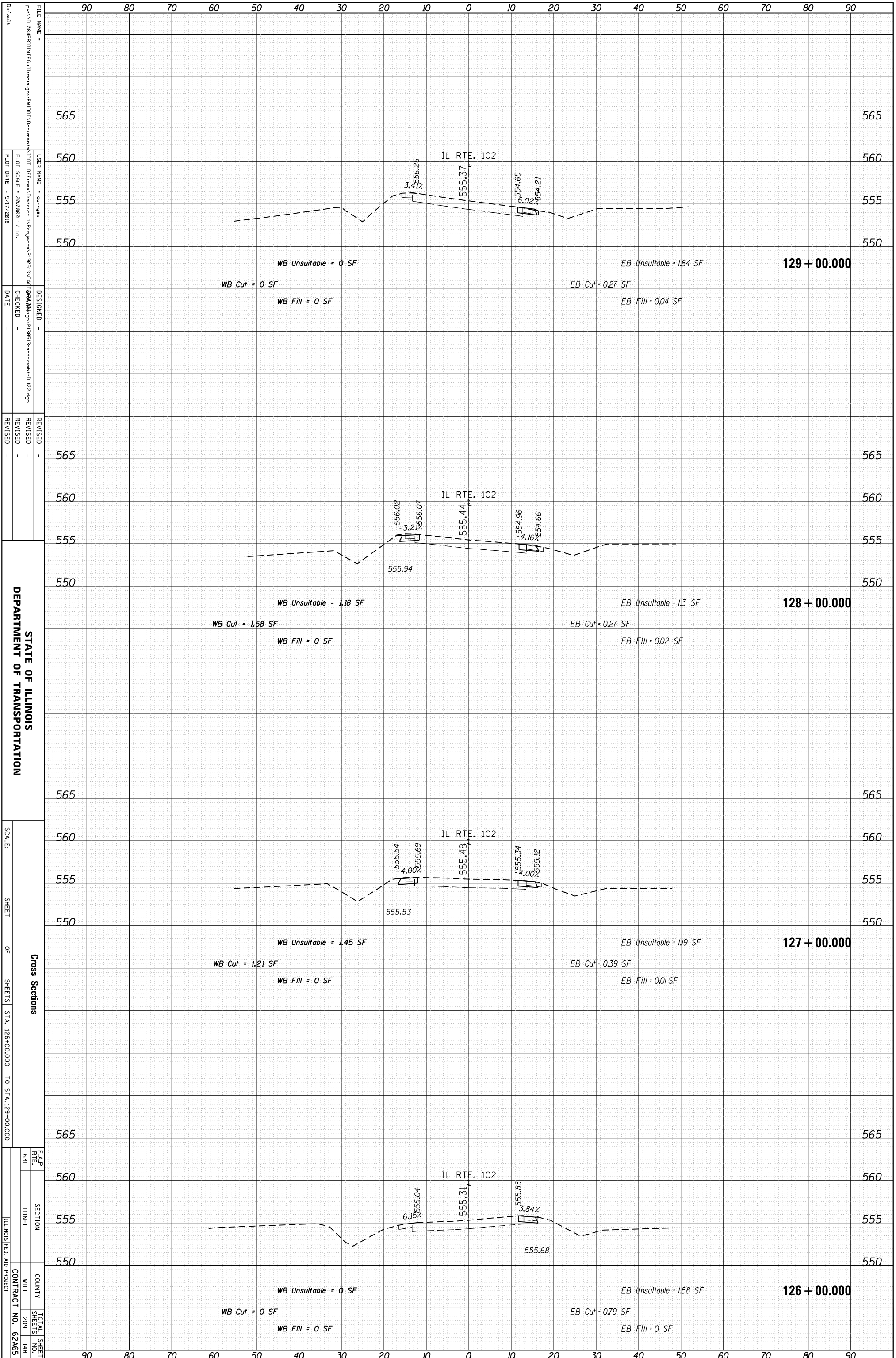
Cross Sections
 SHEET OF SHEETS STA. 91+00.000 TO STA. 94+00.000

F.A.P. RTE. 631
 SECTION I11N-1
 COUNTY WILL
 SHEETS 209
 TOTAL SHEET NO. 147
 CONTRACT NO. 62A65
 ILLINOIS FED. AID PROJECT

FILE NAME = ...
 USER NAME = cur/gaw
 PLOT SCALE = 28.0000 / in.
 PLOT DATE = 5/17/2016
 DESIGNED -
 CHECKED -
 DATE -
 REVISED -
 REVISED -
 REVISED -

ORIGINAL SURVEY	SURVEYED	BY	DATE
NOTE BOOK	PLOTTED		
	TEMPLATE		
	AREAS		
	AREAS CHECKED		

FINAL SURVEY	SURVEYED	BY	DATE
NOTE BOOK	PLOTTED		
	TEMPLATE		
	AREAS		
	AREAS CHECKED		



DEPARTMENT OF TRANSPORTATION
 STATE OF ILLINOIS

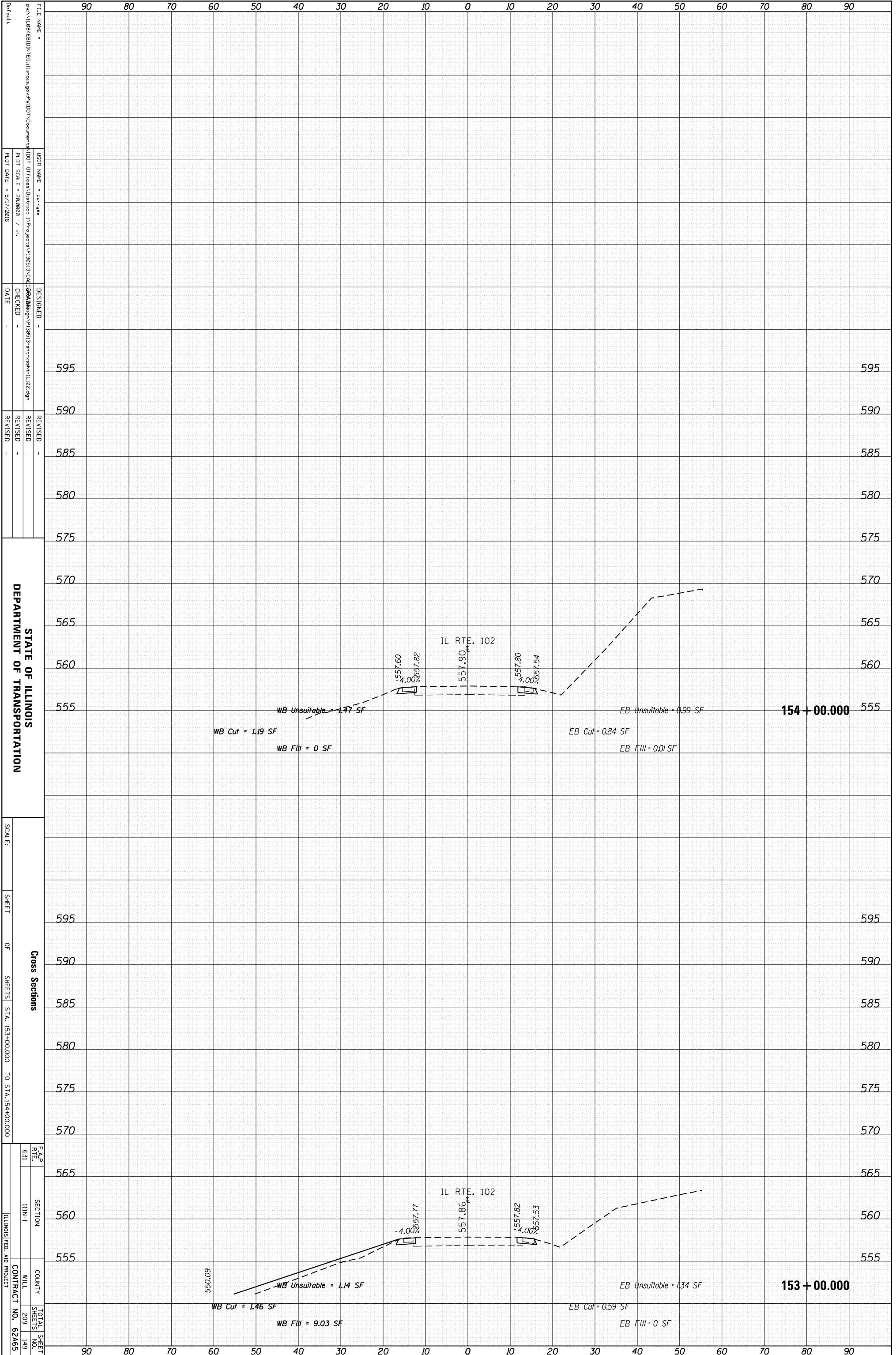
Cross Sections
 SHEET OF SHEETS STA. 126+00.000 TO STA. 129+00.000

F.A.P. 631
 SECTION I11N-1
 COUNTY WILL
 CONTRACT NO. 62A65
 TOTAL SHEETS 209
 SHEETS NO. 148

FILE NAME =
 USER NAME = cur/gaw
 PLOT SCALE = 28.0000 / in.
 PLOT DATE = 5/17/2016
 DESIGNED -
 CHECKED -
 DATE -
 REVISED -
 REVISED -
 REVISED -

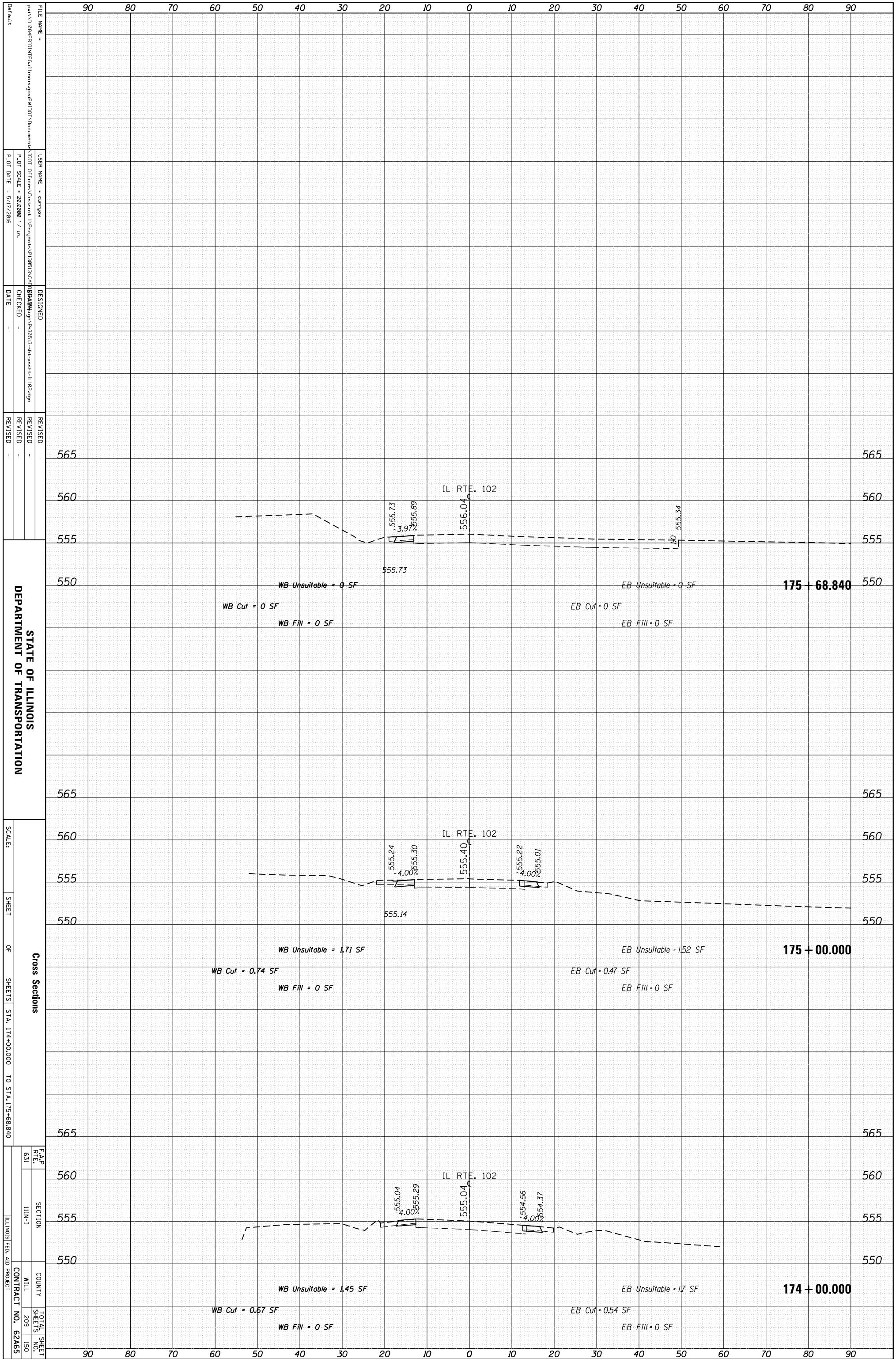
ORIGINAL SURVEY	SURVEYED	BY	DATE
NOTE BOOK	PLOTTED		
	TEMPLATE		
	AREAS		
	AREAS CHECKED		

FINAL SURVEY	SURVEYED	BY	DATE
NOTE BOOK	PLOTTED		
	TEMPLATE		
	AREAS		
	AREAS CHECKED		



ORIGINAL SURVEY	SURVEYED	BY	DATE
NOTE BOOK	PLOTTED		
	TEMPLATE		
	AREAS		
	AREAS CHECKED		

FINAL SURVEY	SURVEYED	BY	DATE
NOTE BOOK	PLOTTED		
	TEMPLATE		
	AREAS		
	AREAS CHECKED		



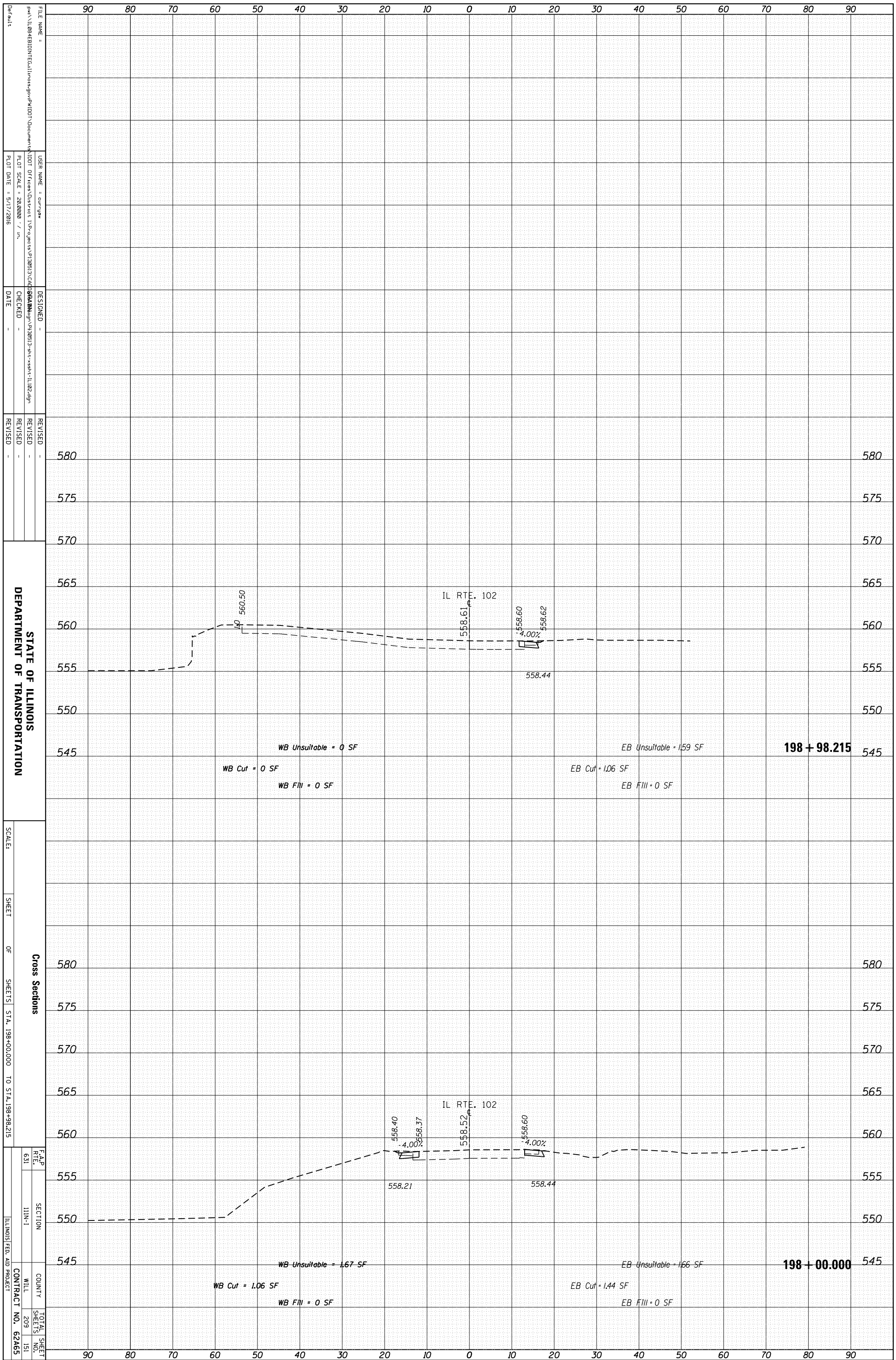
STATE OF ILLINOIS
DEPARTMENT OF TRANSPORTATION

Cross Sections
SCALE: SHEET OF SHEETS STA. 174+00.000 TO STA. 175+68.840

F.A.P. RTE. 631
SECTION I11N-1
COUNTY WILL
MILL SHEETS 209 150
CONTRACT NO. 62A65
ILLINOIS FED. AID PROJECT

ORIGINAL SURVEY	SURVEYED	BY	DATE
NOTE BOOK	PLOTTED		
NO.	TEMPLATE		
	AREAS		
	AREAS CHECKED		

FINAL SURVEY	SURVEYED	BY	DATE
NOTE BOOK	PLOTTED		
NO.	TEMPLATE		
	AREAS		
	AREAS CHECKED		



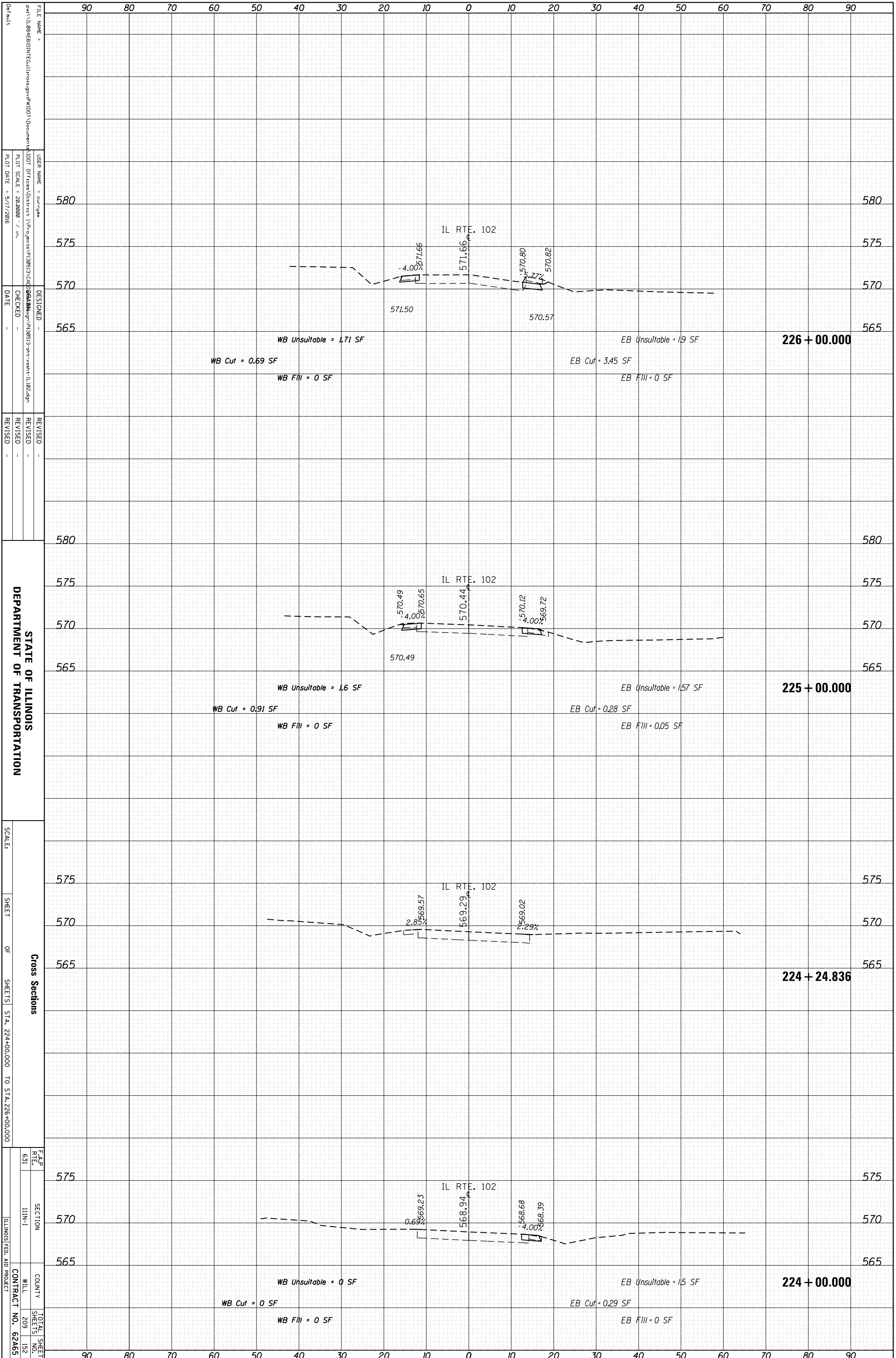
STATE OF ILLINOIS
DEPARTMENT OF TRANSPORTATION

Cross Sections
SHEET OF SHEETS STA. 198+00.000 TO STA. 198+98.215

F.A.P. RTE. 631 SECTION I11N-1 COUNTY WILL TOTAL SHEET NO. 209 SHEETS 151 CONTRACT NO. 62A65 ILLINOIS FED. AID PROJECT

ORIGINAL SURVEY	SURVEYED	BY	DATE
NOTE BOOK	PLOTTED		
	TEMPLATE		
	AREAS		
	AREAS CHECKED		

FINAL SURVEY	SURVEYED	BY	DATE
NOTE BOOK	PLOTTED		
	TEMPLATE		
	AREAS		
	AREAS CHECKED		



STATE OF ILLINOIS
 DEPARTMENT OF TRANSPORTATION

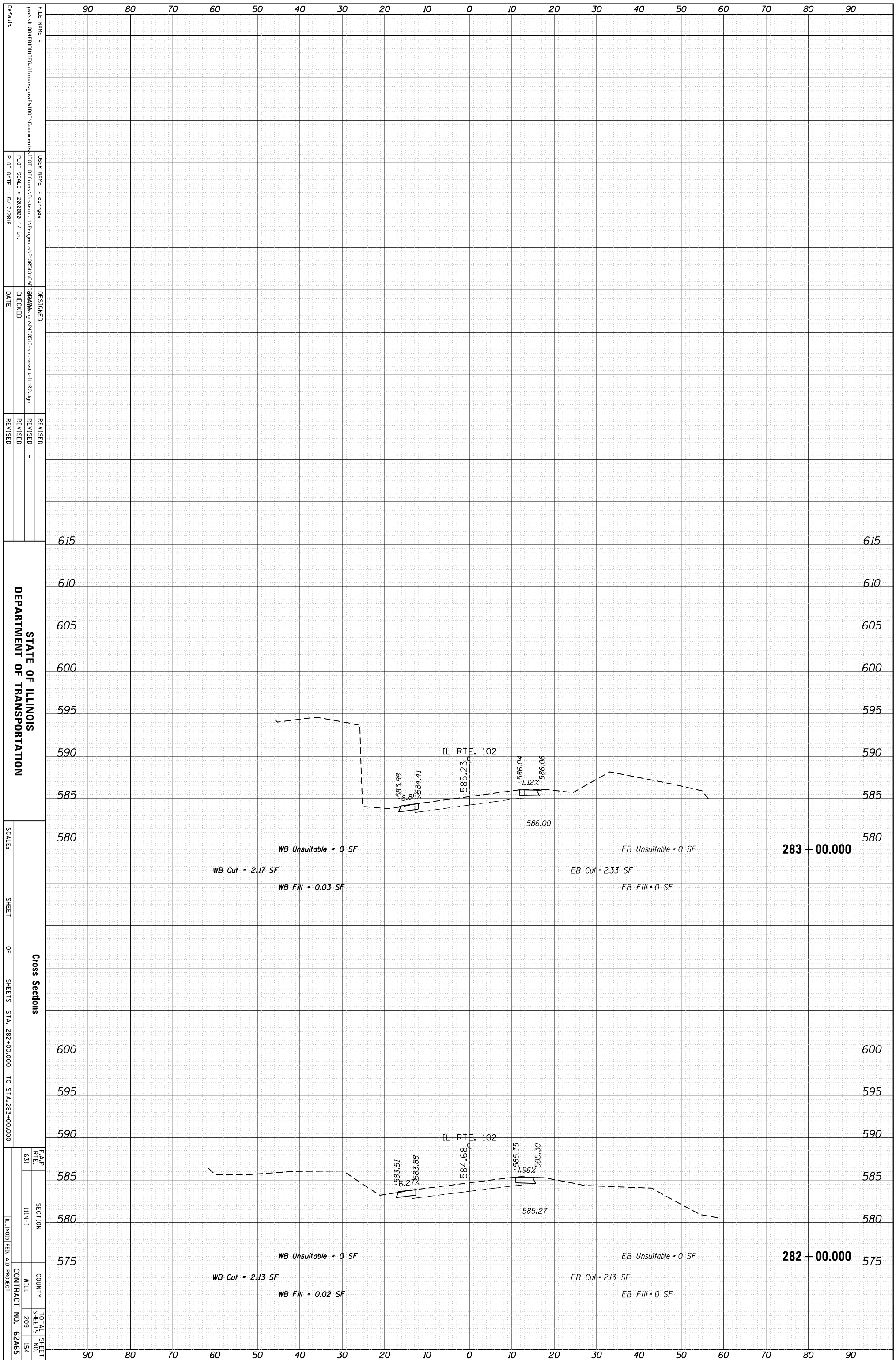
Cross Sections
 SHEET OF SHEETS STA. 224+00.000 TO STA. 226+00.000

F.A.P. RTE. 631
 SECTION I11N-1
 COUNTY WILL
 CONTRACT NO. 62A65
 TOTAL SHEETS 152
 SHEETS NO. 209

FILE NAME = ...
 USER NAME = cur.gaw
 PLOT SCALE = 28.0000 / in.
 PLOT DATE = 5/17/2016
 DESIGNED -
 CHECKED -
 DATE -
 REVISED -
 REVISED -
 REVISED -

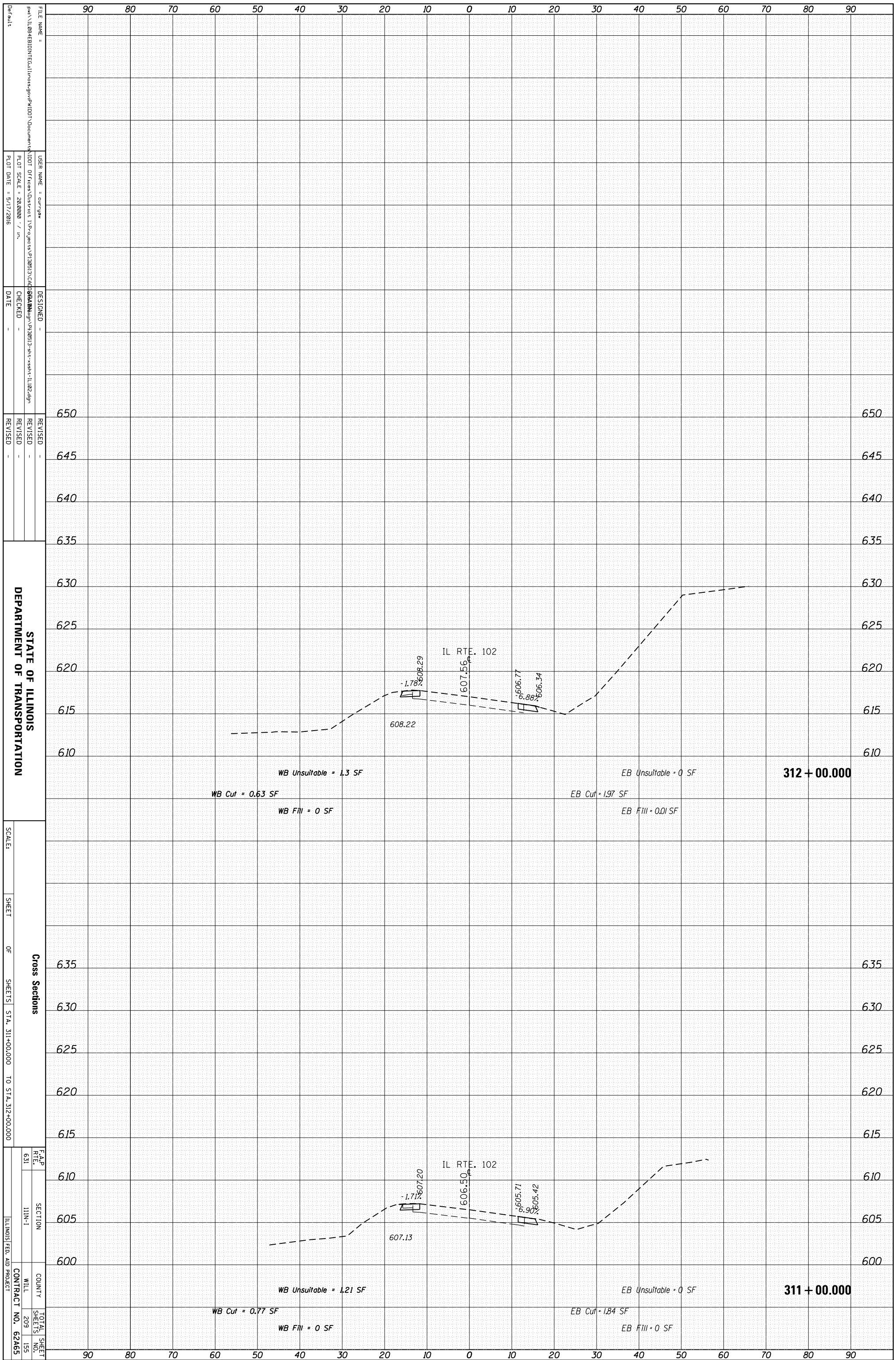
ORIGINAL SURVEY	SURVEYED	BY	DATE
NOTE BOOK	PLOTTED		
	TEMPLATE		
	AREAS		
	AREAS CHECKED		

FINAL SURVEY	SURVEYED	BY	DATE
NOTE BOOK	PLOTTED		
	TEMPLATE		
	AREAS		
	AREAS CHECKED		



ORIGINAL SURVEY	SURVEYED	BY	DATE
NOTE BOOK	PLOTTED		
	TEMPLATE		
	AREAS		
	AREAS CHECKED		

FINAL SURVEY	SURVEYED	BY	DATE
NOTE BOOK	PLOTTED		
	TEMPLATE		
	AREAS		
	AREAS CHECKED		



STATE OF ILLINOIS
DEPARTMENT OF TRANSPORTATION

Cross Sections
SHEETS OF SHEETS STA. 311+00.000 TO STA. 312+00.000

F.A.P. RTF. 631 SECTION 111N-1 COUNTY WILL SHEETS 209 TOTAL SHEET NO. 155 CONTRACT NO. 62A65 ILLINOIS FED. AID PROJECT

FILE NAME = ...
USER NAME = cur.gaw
DESIGNED -
CHECKED -
DATE -

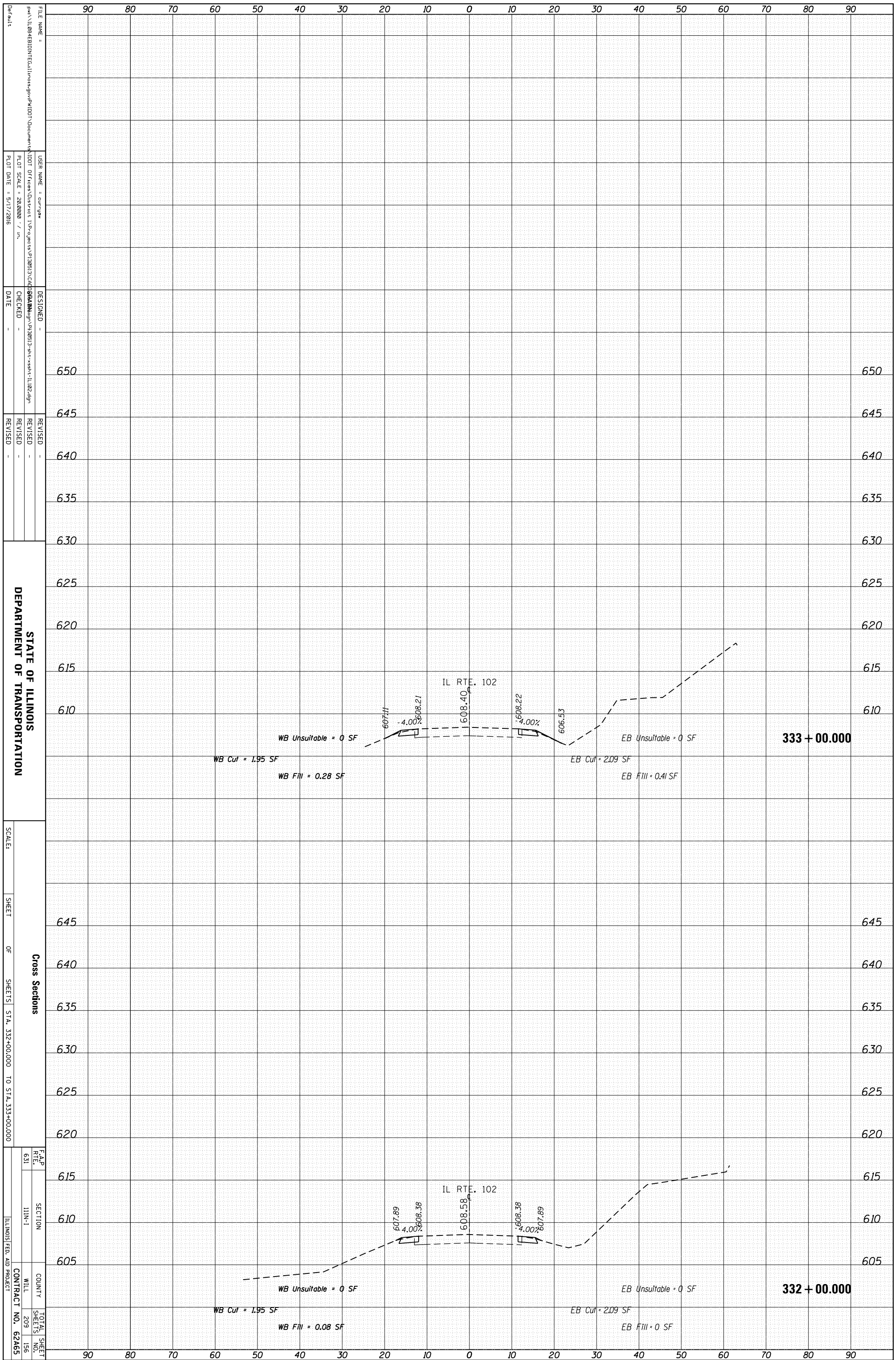
REVISOR -
REVISOR -
REVISOR -

SCALE:
SHEET OF SHEETS STA. 311+00.000 TO STA. 312+00.000

F.A.P. RTF. 631 SECTION 111N-1 COUNTY WILL SHEETS 209 TOTAL SHEET NO. 155 CONTRACT NO. 62A65 ILLINOIS FED. AID PROJECT

ORIGINAL SURVEY	SURVEYED	BY	DATE
NOTE BOOK	PLOTTED		
	TEMPLATE		
	AREAS		
	AREAS CHECKED		

FINAL SURVEY	SURVEYED	BY	DATE
NOTE BOOK	PLOTTED		
	TEMPLATE		
	AREAS		
	AREAS CHECKED		



STATE OF ILLINOIS
DEPARTMENT OF TRANSPORTATION

Cross Sections
SHEETS STA. 332+00.000 TO STA. 333+00.000

SECTION I11N-1
COUNTY WILL
MILL NO. 209
SHEETS 156
CONTRACT NO. 62A65
ILLINOIS FED. AID PROJECT

FILE NAME = ...
USER NAME = cur.gaw
DESIGNED -
CHECKED -
DATE -

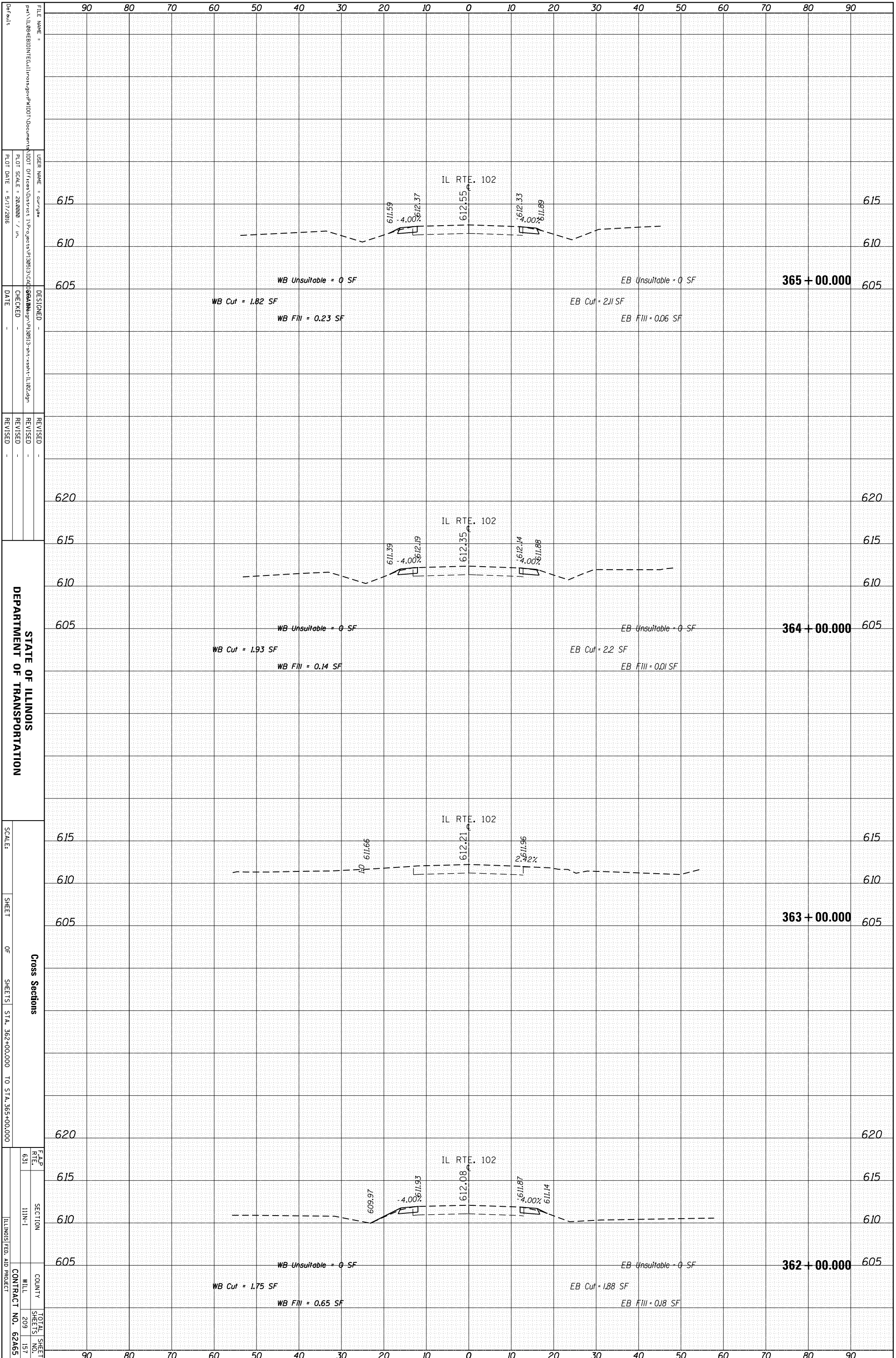
REVISOR -
REVISOR -
REVISOR -

SCALE:
SHEET OF SHEETS

F.A.P. RTE. 631
SECTION I11N-1
COUNTY WILL
MILL NO. 209
SHEETS 156
CONTRACT NO. 62A65
ILLINOIS FED. AID PROJECT

ORIGINAL SURVEY	SURVEYED	BY	DATE
NOTE BOOK	PLOTTED		
	TEMPLATE		
	AREAS		
	AREAS CHECKED		

FINAL SURVEY	SURVEYED	BY	DATE
NOTE BOOK	PLOTTED		
	TEMPLATE		
	AREAS		
	AREAS CHECKED		



STATE OF ILLINOIS
 DEPARTMENT OF TRANSPORTATION

SCALE: SHEET OF SHEETS STA. 362+00.000 TO STA. 365+00.000

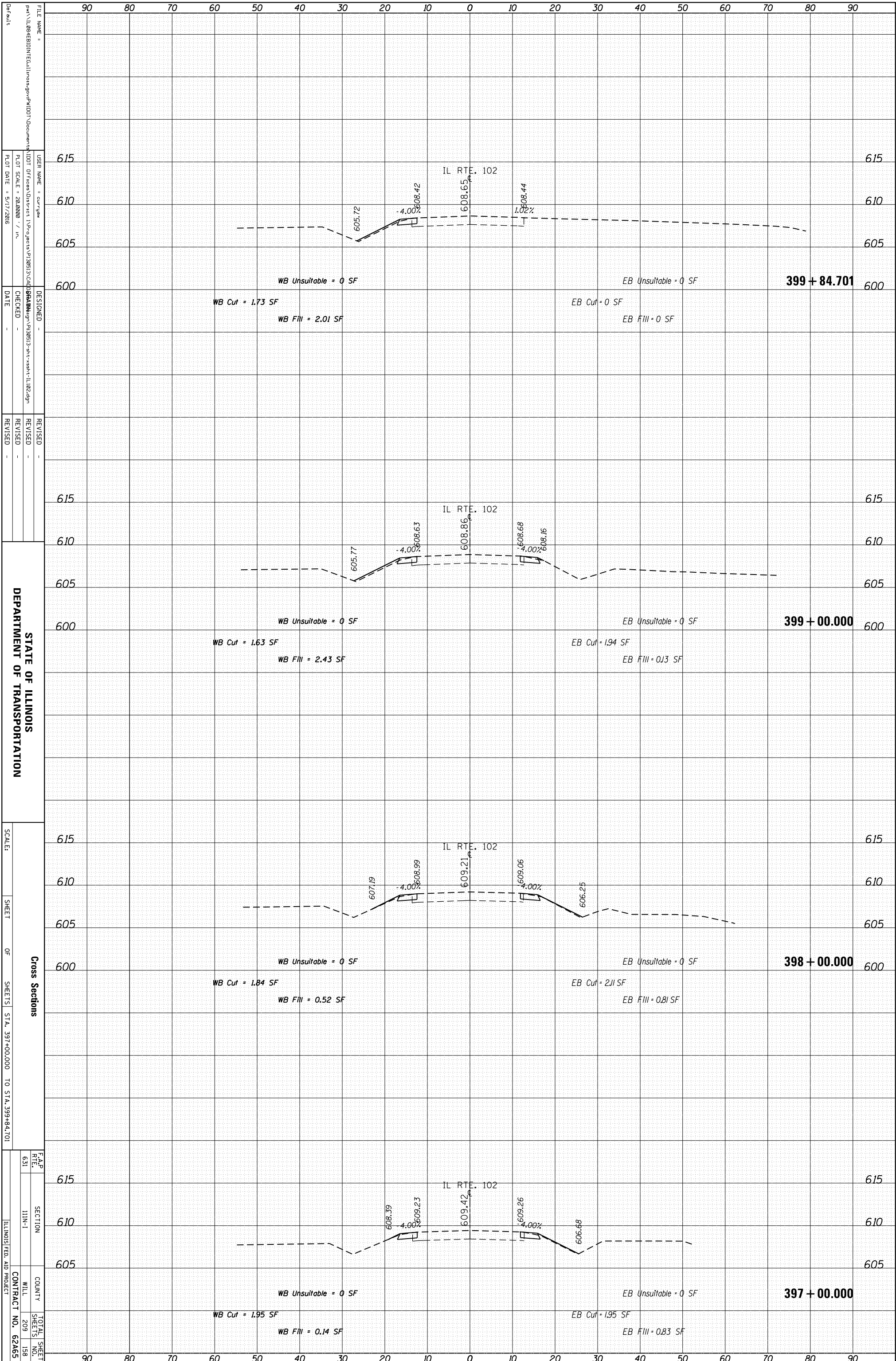
Cross Sections

F.A.P. RTE. 631 SECTION I11N-1 COUNTY WILL SHELLS NO. 209 TOTAL SHEET NO. 157 CONTRACT NO. 62A65 ILLINOIS FED. AID PROJECT

FILE NAME = ...
 USER NAME = cur.gaw
 PLOT SCALE = 28.0000 / in.
 PLOT DATE = 5/17/2016
 DESIGNED -
 CHECKED -
 DATE -
 REVISED -
 REVISED -
 REVISED -

ORIGINAL SURVEY	SURVEYED	BY	DATE
NOTE BOOK	PLOTTED		
	TEMPLATE		
	AREAS		
	AREAS CHECKED		

FINAL SURVEY	SURVEYED	BY	DATE
NOTE BOOK	PLOTTED		
	TEMPLATE		
	AREAS		
	AREAS CHECKED		



STATE OF ILLINOIS
DEPARTMENT OF TRANSPORTATION

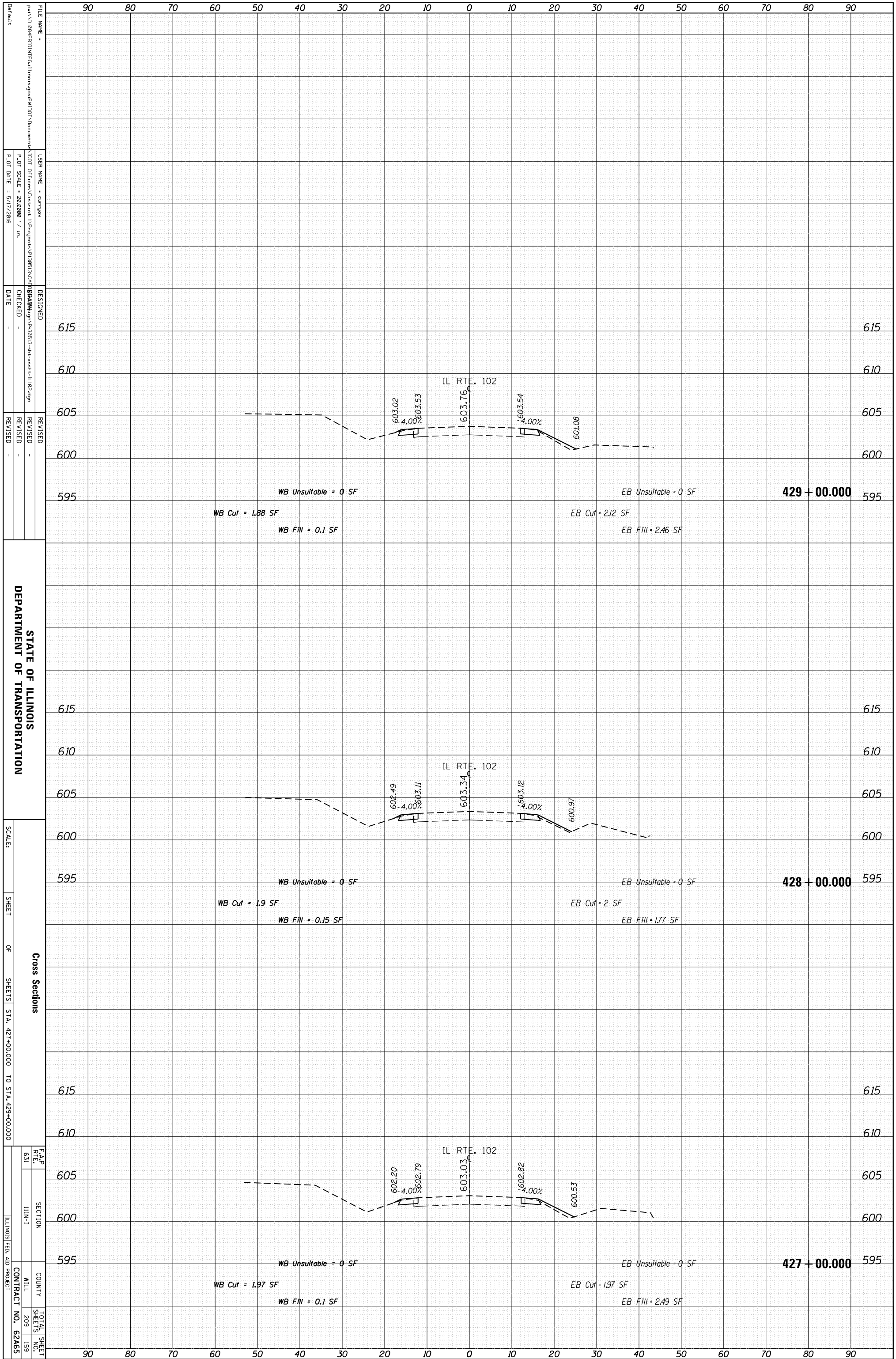
Cross Sections
SHEET OF SHEETS STA. 397+00.000 TO STA. 399+84.701

F.A.P. 631
SECTION I11N-1
COUNTY WILL
CONTRACT NO. 62A65
TOTAL SHEETS 209 SHEETS NO. 158

FILE NAME: ...
USER NAME: cur/gaw
PLOT SCALE: 28,000 / 1" = ...
PLOT DATE: 5/17/2016
DESIGNED: ...
CHECKED: ...
DATE: ...
REVISED: ...
REVISED: ...
REVISED: ...

ORIGINAL SURVEY	SURVEYED	BY	DATE
NOTE BOOK	PLOTTED		
	TEMPLATE		
	AREAS		
	AREAS CHECKED		

FINAL SURVEY	SURVEYED	BY	DATE
NOTE BOOK	PLOTTED		
	TEMPLATE		
	AREAS		
	AREAS CHECKED		



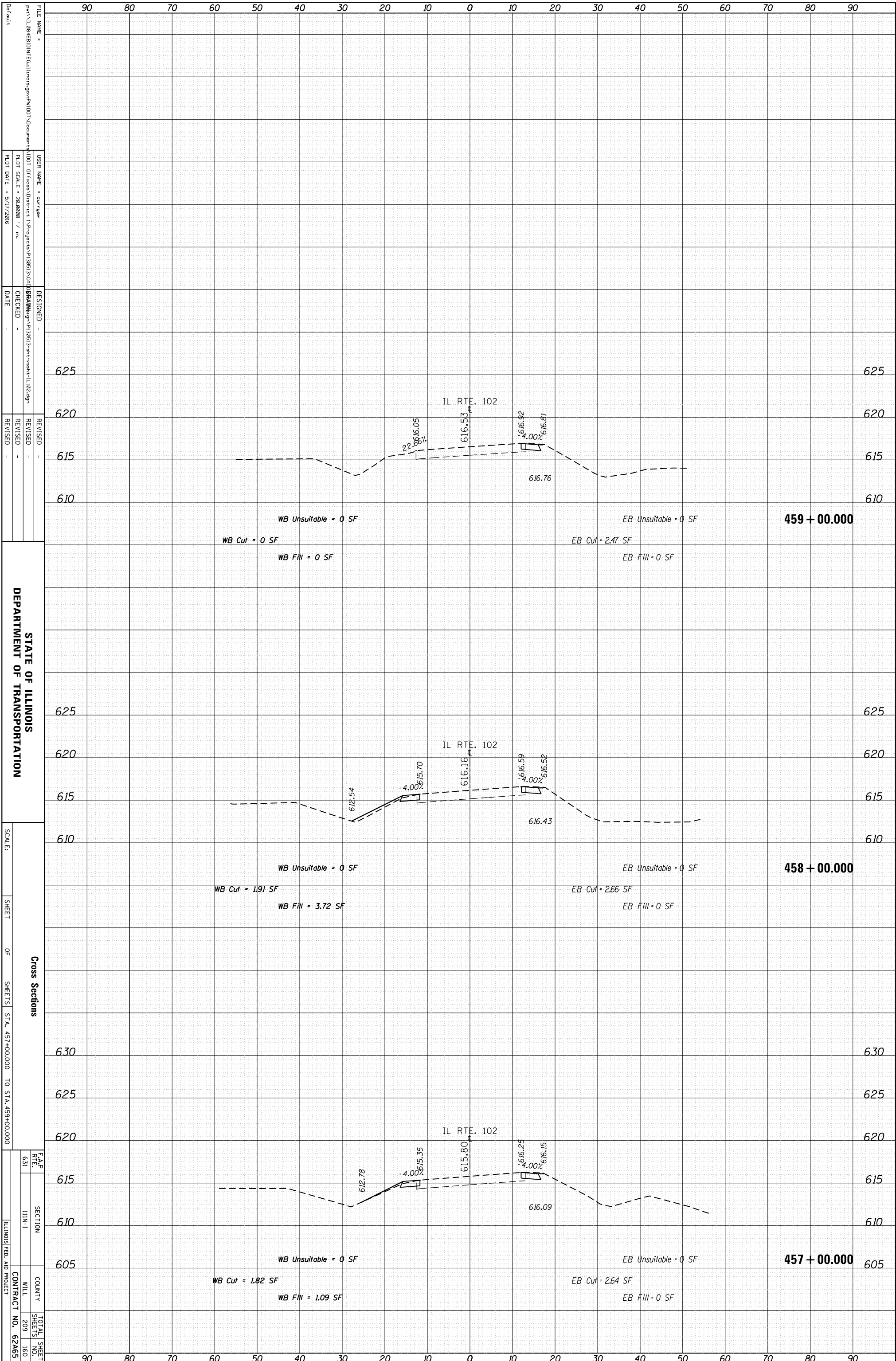
STATE OF ILLINOIS
DEPARTMENT OF TRANSPORTATION

Cross Sections
SHEET OF SHEETS STA. 427+00.000 TO STA. 429+00.000
SCALE:
SHEET OF SHEETS STA. 427+00.000 TO STA. 429+00.000

F.A.P. RTE. 631	SECTION I11N-1	COUNTY WILL	TOTAL SHEETS 209
		MILL 159	
		CONTRACT NO. 62A65	

ORIGINAL SURVEY	SURVEYED	BY	DATE
NOTE BOOK	PLOTTED		
	TEMPLATE		
	AREAS		
	AREAS CHECKED		

FINAL SURVEY	SURVEYED	BY	DATE
NOTE BOOK	PLOTTED		
	TEMPLATE		
	AREAS		
	AREAS CHECKED		



STATE OF ILLINOIS
DEPARTMENT OF TRANSPORTATION

Cross Sections

F.A.P. RTE. 631
SECTION I11N-1
COUNTRY WILL
CONTRACT NO. 62A65

FILE NAME = ...
USER NAME = currgaw
DESIGNED -
CHECKED -
DATE -

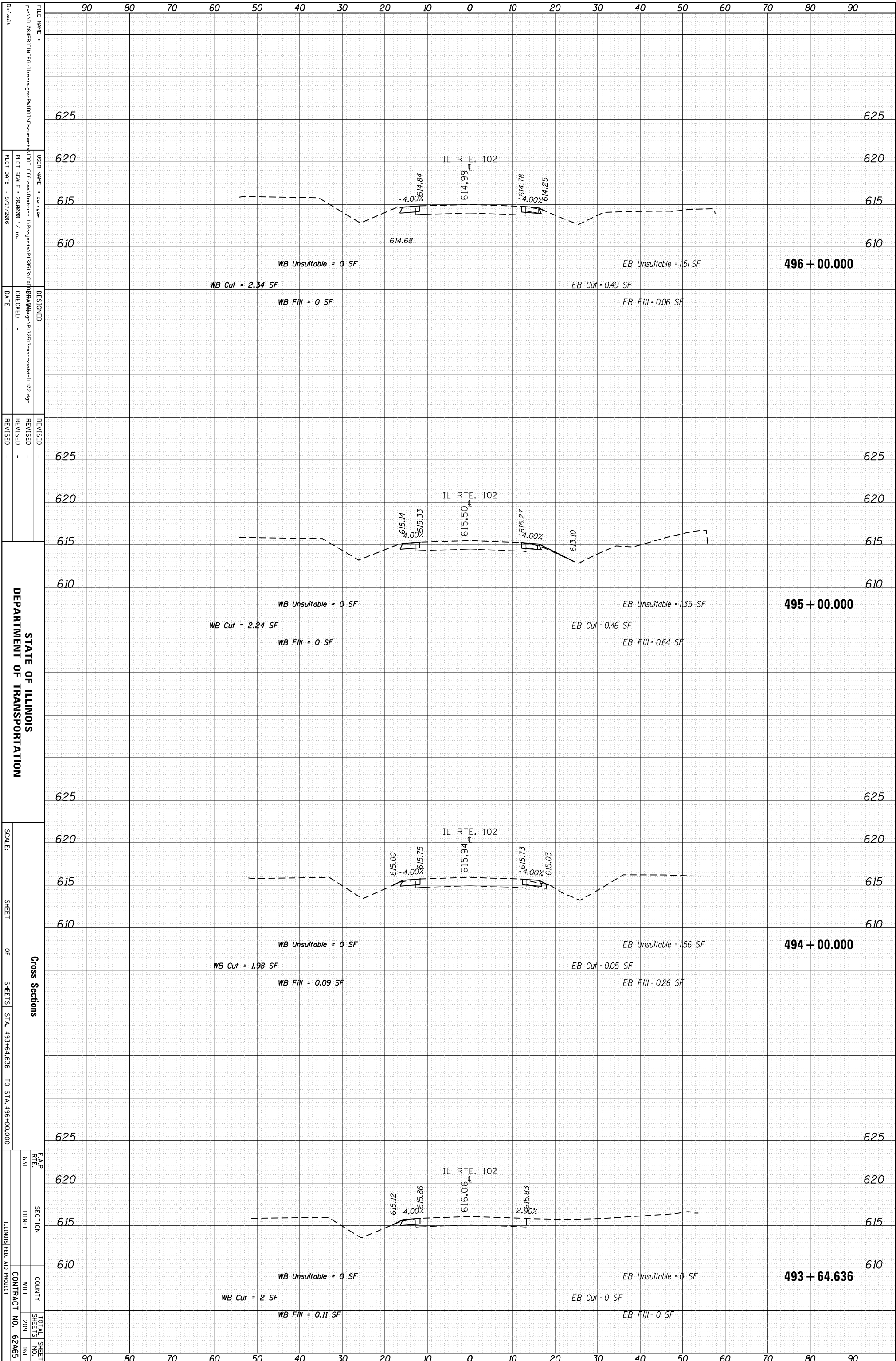
REVISIONS

SCALE:
SHEET OF SHEETS
STA. 457+00.000 TO STA. 459+00.000

TOTAL SHEET SHEETS NO. 209 160

ORIGINAL SURVEY	SURVEYED	BY	DATE
NOTE BOOK	PLOTTED		
	TEMPLATE		
	AREAS		
	AREAS CHECKED		

FINAL SURVEY	SURVEYED	BY	DATE
NOTE BOOK	PLOTTED		
	TEMPLATE		
	AREAS		
	AREAS CHECKED		



STATE OF ILLINOIS
DEPARTMENT OF TRANSPORTATION

Cross Sections
SHEET OF SHEETS STA. 493+64.636 TO STA. 496+00.000

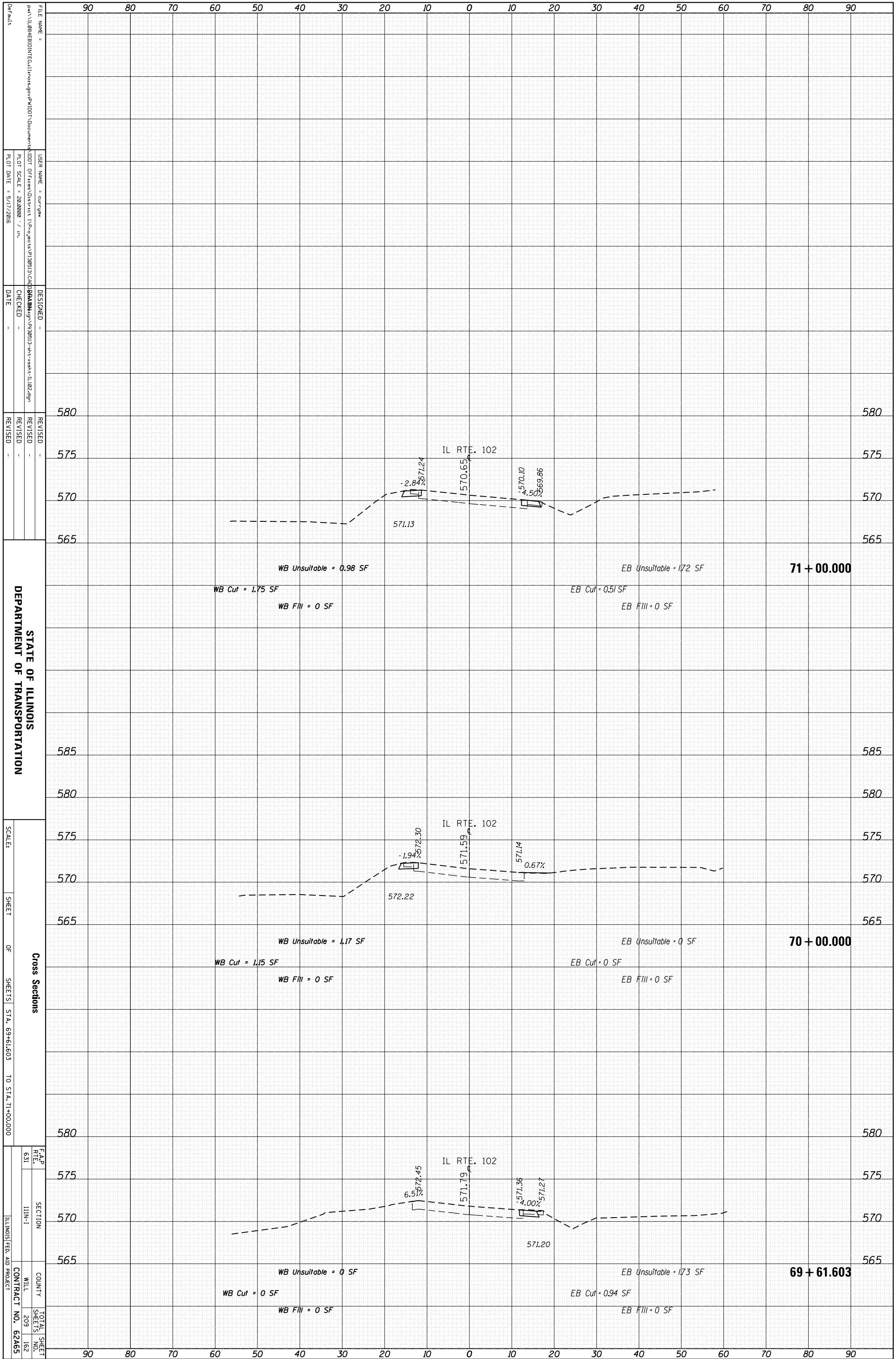
F.A.P. RT# 631 SECTION I11N-1 COUNTY WILL CONTRACT NO. 62A65

FILE NAME: ...
USER NAME: cur/gaw
PLOT SCALE: 28.0000 / in.
PLOT DATE: 5/17/2016
DESIGNED: ...
CHECKED: ...
DATE: ...

REVISIONS
REVISION NO. 1
REVISION DESCRIPTION

ORIGINAL SURVEY	SURVEYED	BY	DATE
NOTE BOOK	PLOTTED		
	TEMPLATE		
	AREAS		
	AREAS CHECKED		

FINAL SURVEY	SURVEYED	BY	DATE
NOTE BOOK	PLOTTED		
	TEMPLATE		
	AREAS		
	AREAS CHECKED		



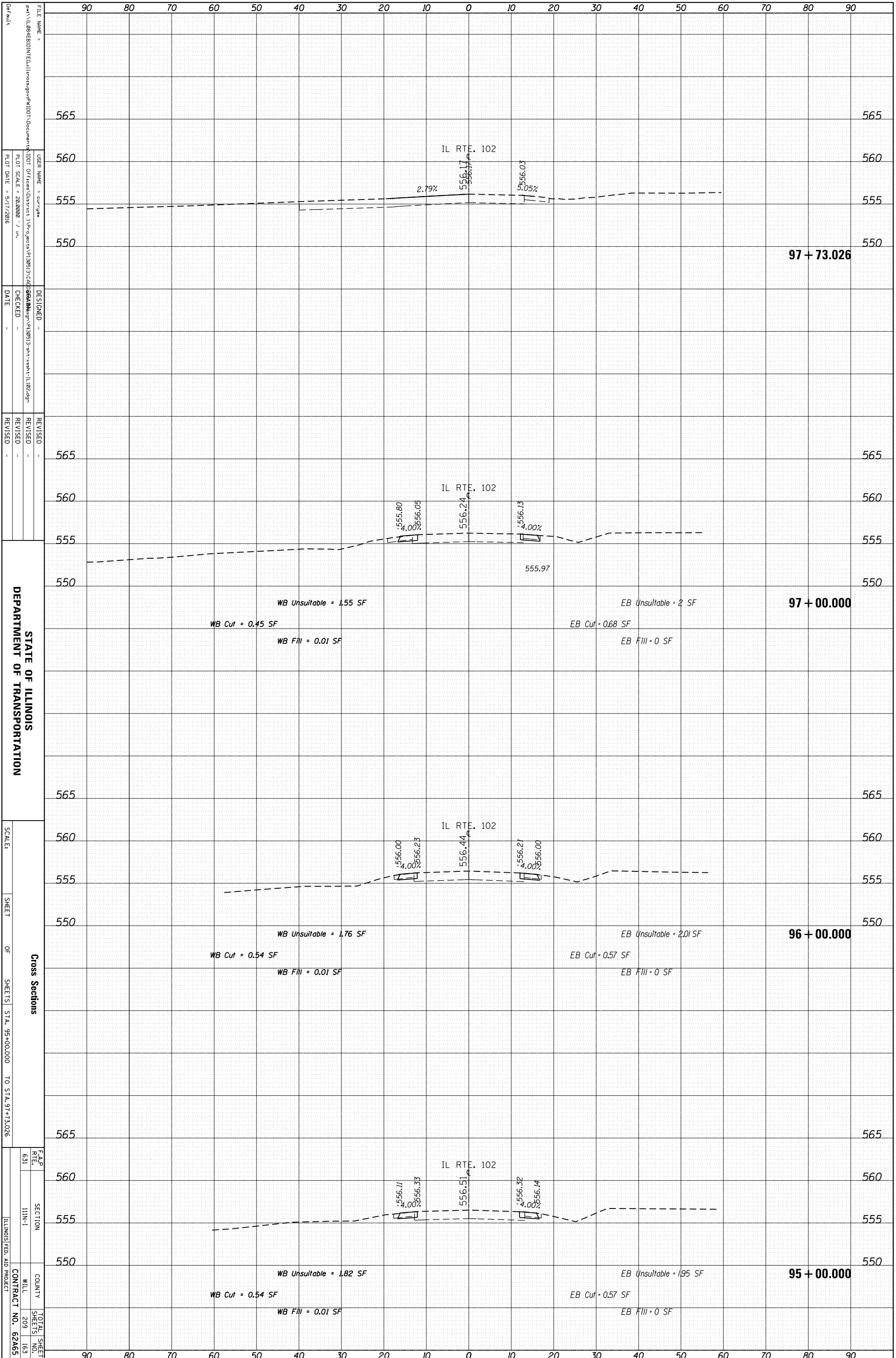
STATE OF ILLINOIS
DEPARTMENT OF TRANSPORTATION

Cross Sections
SHEET OF SHEETS STA. 69+61.603 TO STA. 71+00.000

F.A.P. RTE.	SECTION	COUNTY	TOTAL SHEETS
631	111N-1	WILL	209
			162
ILLINOIS FED. AID PROJECT			CONTRACT NO. 62A65

ORIGINAL SURVEY	SURVEYED	BY	DATE
NOTE BOOK	PLOTTED		
	TEMPLATE		
	AREAS		
	AREAS CHECKED		

FINAL SURVEY	SURVEYED	BY	DATE
NOTE BOOK	PLOTTED		
	TEMPLATE		
	AREAS		
	AREAS CHECKED		



STATE OF ILLINOIS
DEPARTMENT OF TRANSPORTATION

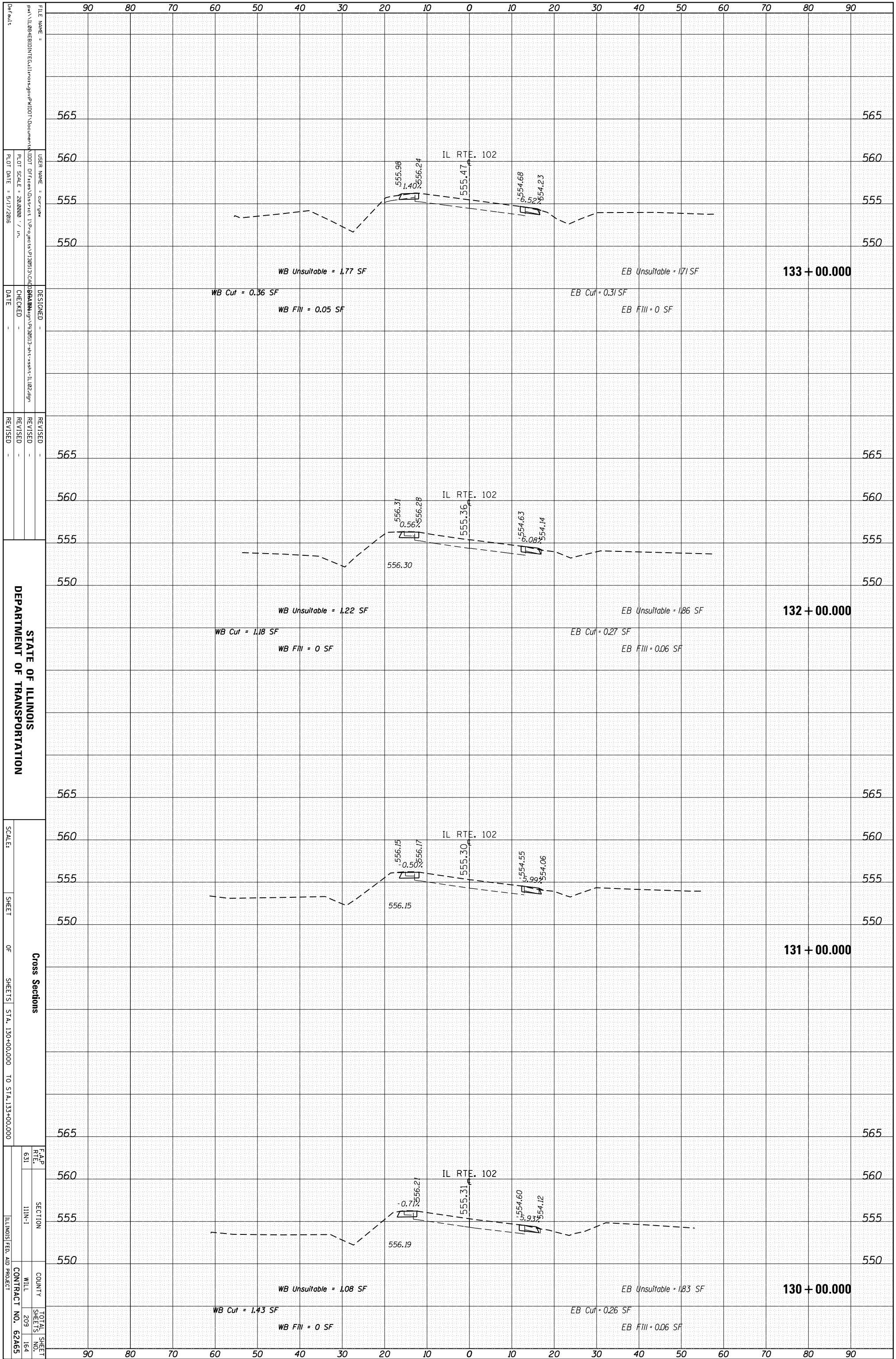
Cross Sections

SCALE: SHEET OF SHEETS STA. 95+00.000 TO STA. 97+73.026

F.A.P. RTE.	SECTION	COUNTY	TOTAL SHEETS
631	111N-1	WILL	209
			163
ILLINOIS FED. AID PROJECT			CONTRACT NO. 62A65

ORIGINAL SURVEY	SURVEYED	BY	DATE
NOTE BOOK	PLOTTED		
	TEMPLATE		
	AREAS		
	AREAS CHECKED		

FINAL SURVEY	SURVEYED	BY	DATE
NOTE BOOK	PLOTTED		
	TEMPLATE		
	AREAS		
	AREAS CHECKED		



STATE OF ILLINOIS
DEPARTMENT OF TRANSPORTATION

Cross Sections
SHEET OF SHEETS STA. 130+00.000 TO STA. 133+00.000

F.A.P. SECTION COUNTY WILL CONTRACT NO. 62A65
 RTE. 631 I11N-1 ILLINOIS FED. AID PROJECT
 TOTAL SHEETS 209 SHEETS NO. 164

FILE NAME = ...
 USER NAME = cur.gaw
 PLOT SCALE = 28.0000 / in.
 PLOT DATE = 5/17/2016
 CHECKED DATE

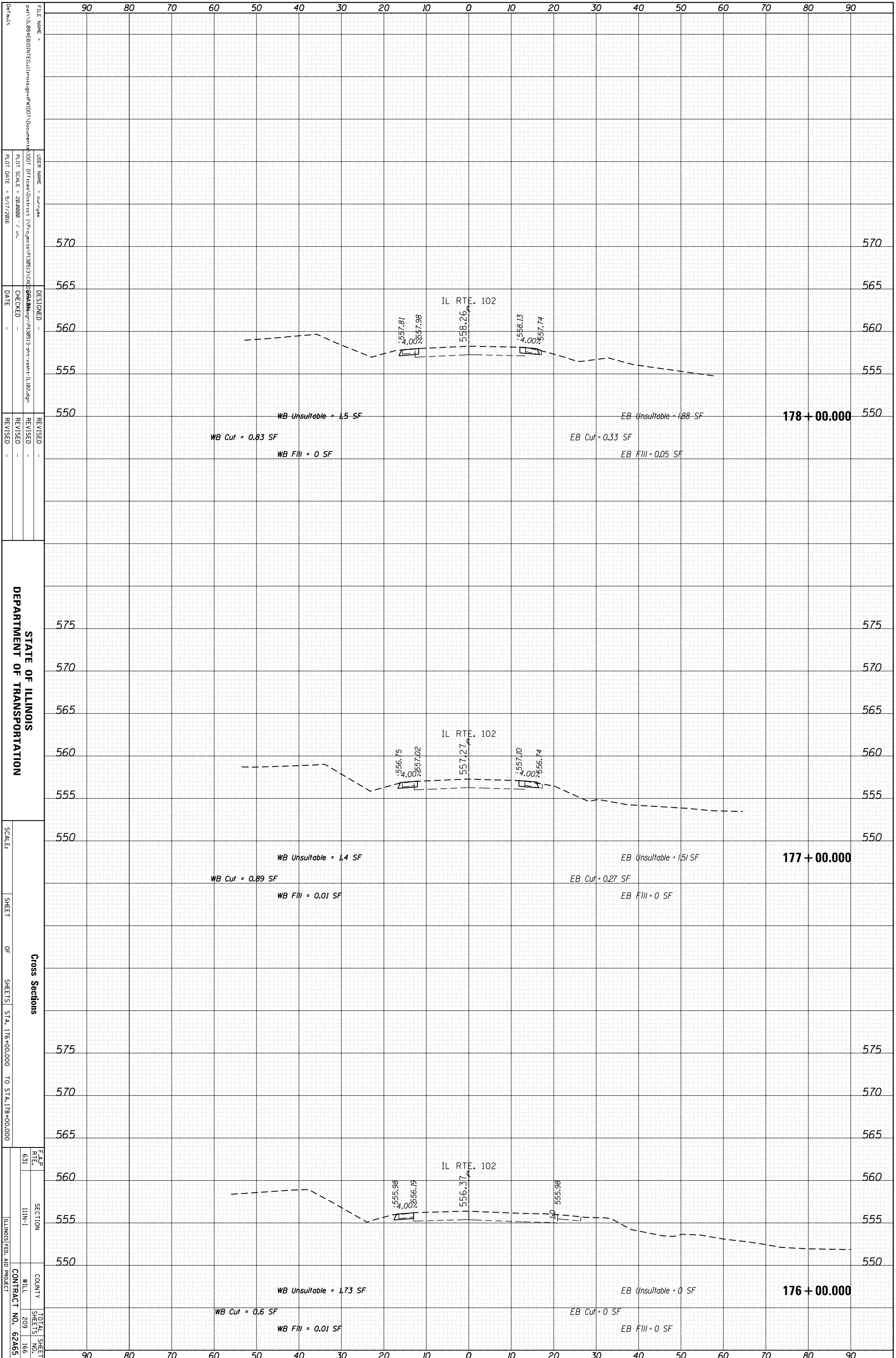
DESIGNED
 REVISIONS

REVISIONS

REVISIONS

ORIGINAL SURVEY	SURVEYED	BY	DATE
NOTE BOOK	PLOTTED		
	TEMPLATE		
	AREAS		
	AREAS CHECKED		

FINAL SURVEY	SURVEYED	BY	DATE
NOTE BOOK	PLOTTED		
	TEMPLATE		
	AREAS		
	AREAS CHECKED		



STATE OF ILLINOIS
DEPARTMENT OF TRANSPORTATION

Cross Sections
SHEET OF SHEETS STA. 176+00.000 TO STA. 178+00.000

F.A.P. RTE. 631 SECTION I11N-1 COUNTY WILL SHEETS 209 166 CONTRACT NO. 62A65 ILLINOIS FED. AID PROJECT

FILE NAME = ...
USER NAME = cur/gaw
DESIGNED -
CHECKED -
DATE -
REVISIONS -

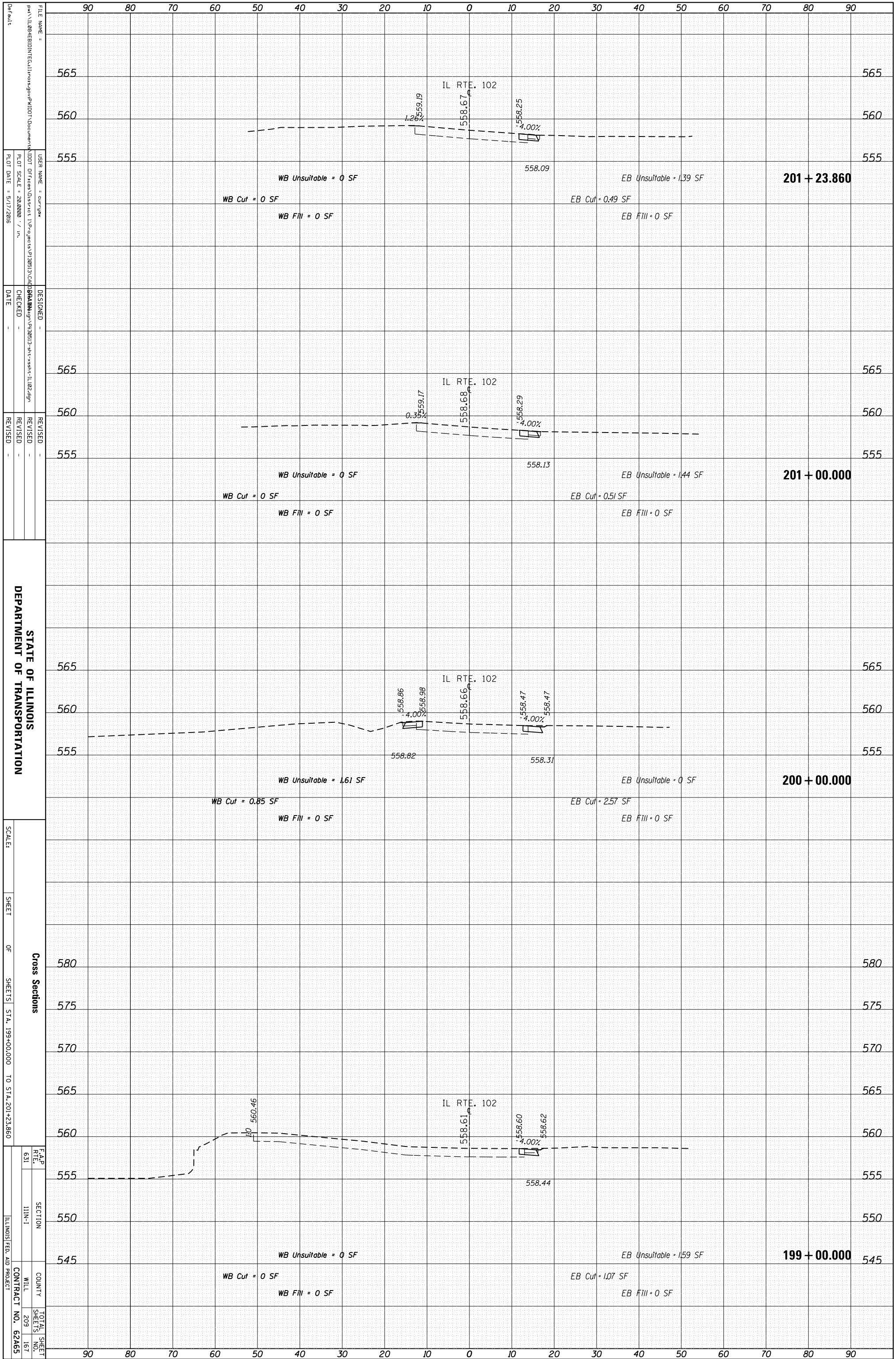
REVISIONS -

SCALE:

REVISIONS -

ORIGINAL SURVEY	SURVEYED	BY	DATE
NOTE BOOK	PLOTTED		
	TEMPLATE		
	AREAS		
	CHECKED		

FINAL SURVEY	SURVEYED	BY	DATE
NOTE BOOK	PLOTTED		
	TEMPLATE		
	AREAS		
	CHECKED		



STATE OF ILLINOIS
DEPARTMENT OF TRANSPORTATION

Cross Sections
SHEET OF SHEETS STA. 199+00.000 TO STA. 201+23.860

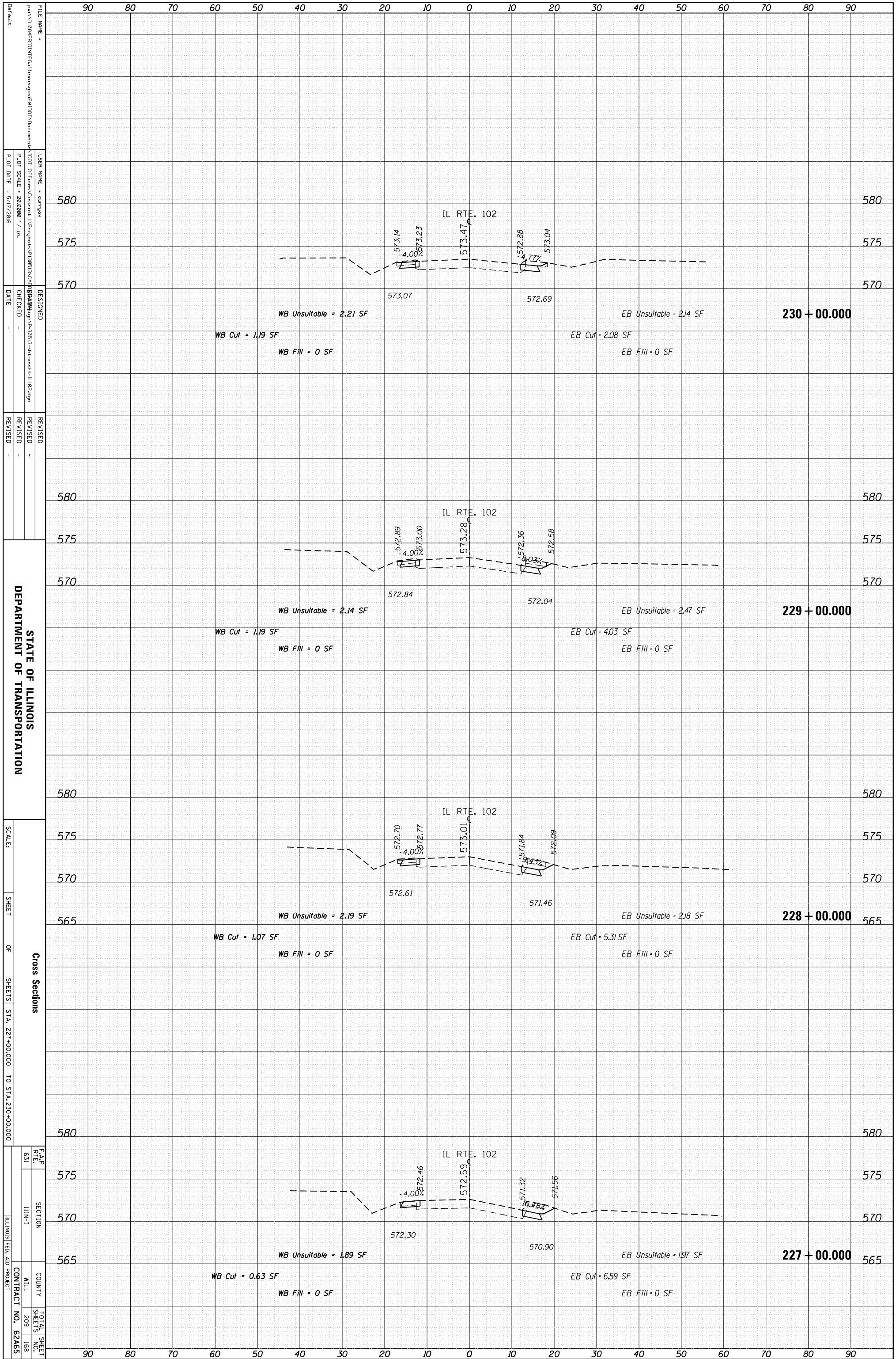
FILE NAME	USER NAME	DESIGNED	REVISION
DATE	DATE	DATE	DATE

F.A.P. RTE.	SECTION	COUNTY	TOTAL SHEETS
631	111N-1		209
			167

CONTRACT NO. 62A65

ORIGINAL SURVEY	SURVEYED	BY	DATE
NOTE BOOK	PLOTTED		
	TEMPLATE		
	AREAS		
	AREAS CHECKED		

FINAL SURVEY	SURVEYED	BY	DATE
NOTE BOOK	PLOTTED		
	TEMPLATE		
	AREAS		
	AREAS CHECKED		



STATE OF ILLINOIS
 DEPARTMENT OF TRANSPORTATION

Cross Sections

SCALE: SHEET OF SHEETS STA. 227+00.000 TO STA. 230+00.000

F.A.P. 631 SECTION I11N-1 COUNTY WILL CONTRACT NO. 62A65

TOTAL SHEET NO. 209 SHEETS 168

FILE NAME = ...
 USER NAME = cur.gaw
 PLOT SCALE = 28.0000 / in.
 PLOT DATE = 5/17/2016
 CHECKED DATE

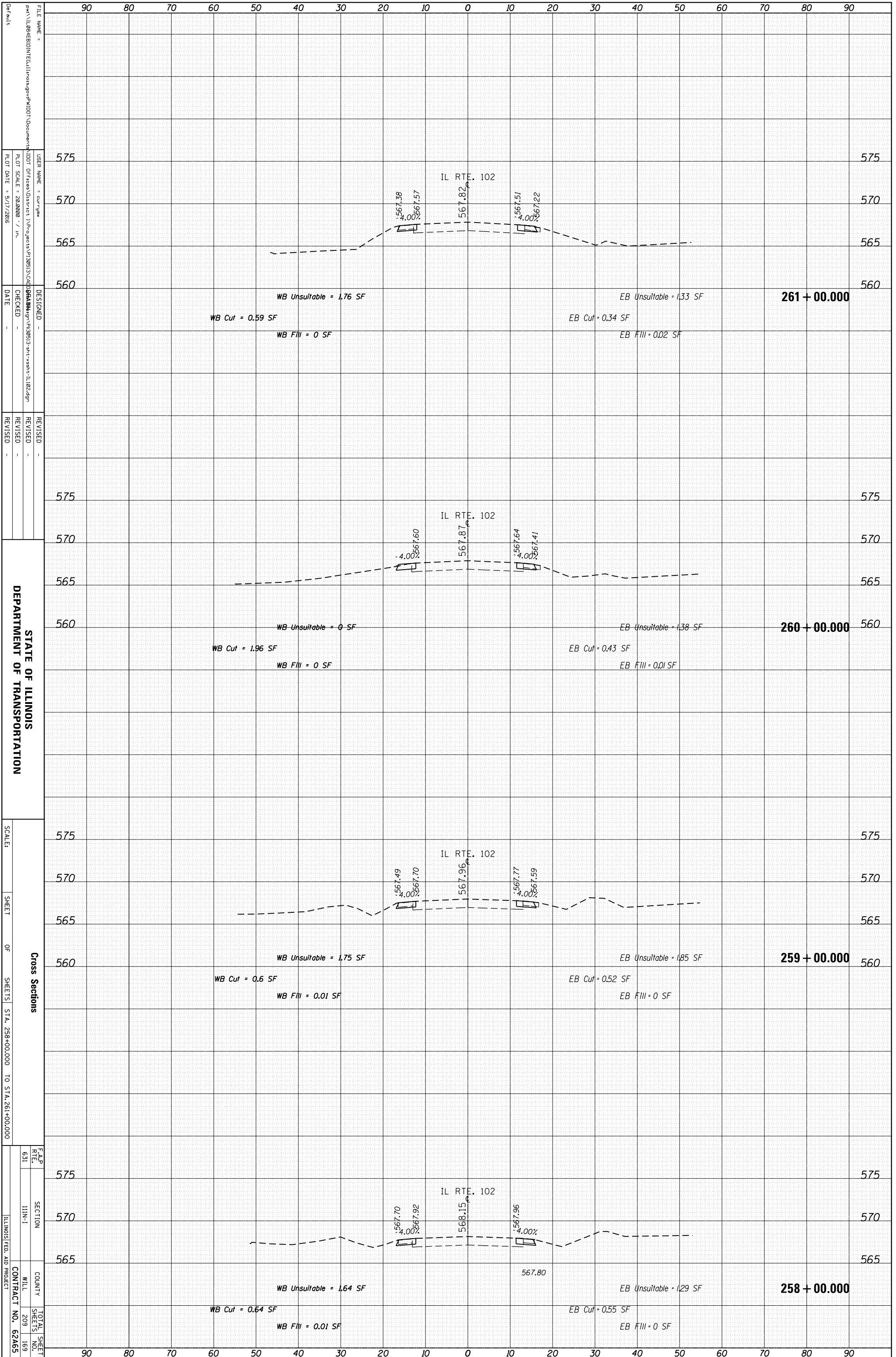
DESIGNED
 REVISIONS

DESIGNED
 REVISIONS

DESIGNED
 REVISIONS

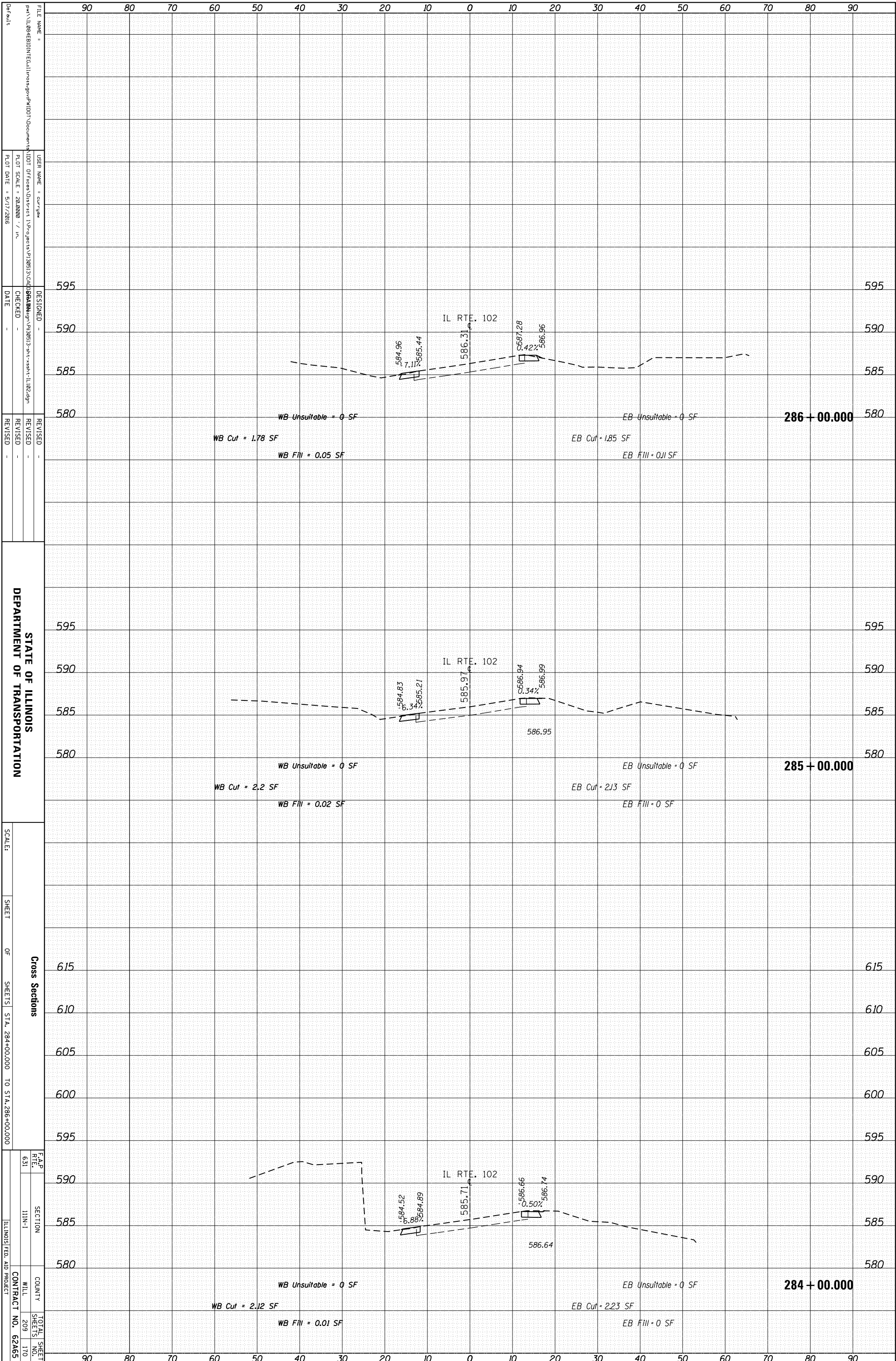
ORIGINAL SURVEY	SURVEYED	BY	DATE
NOTE BOOK	PLOTTED		
	TEMPLATE		
	AREAS		
	AREAS CHECKED		

FINAL SURVEY	SURVEYED	BY	DATE
NOTE BOOK	PLOTTED		
	TEMPLATE		
	AREAS		
	AREAS CHECKED		



ORIGINAL SURVEY	SURVEYED	BY	DATE
NOTE BOOK	PLOTTED		
	TEMPLATE		
	AREAS		
	AREAS CHECKED		

FINAL SURVEY	SURVEYED	BY	DATE
NOTE BOOK	PLOTTED		
	TEMPLATE		
	AREAS		
	AREAS CHECKED		



STATE OF ILLINOIS
DEPARTMENT OF TRANSPORTATION

SCALE: _____

SHEET _____ OF _____ SHEETS

Cross Sections

STA. 284+00.000 TO STA. 286+00.000

F.A.P. 631

SECTION I11N-1

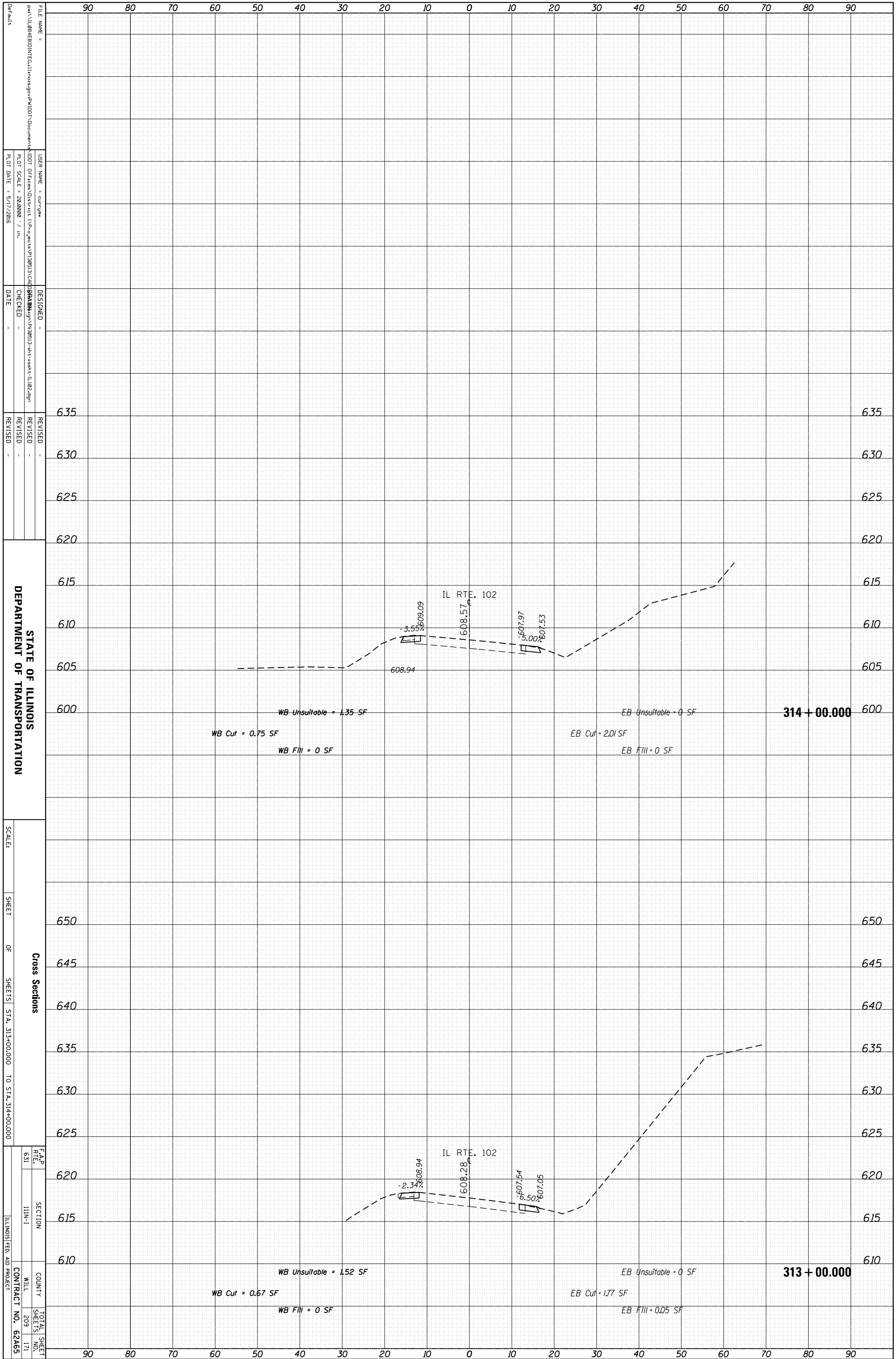
COUNTY WILL

CONTRACT NO. 62A65

TOTAL SHEETS 170

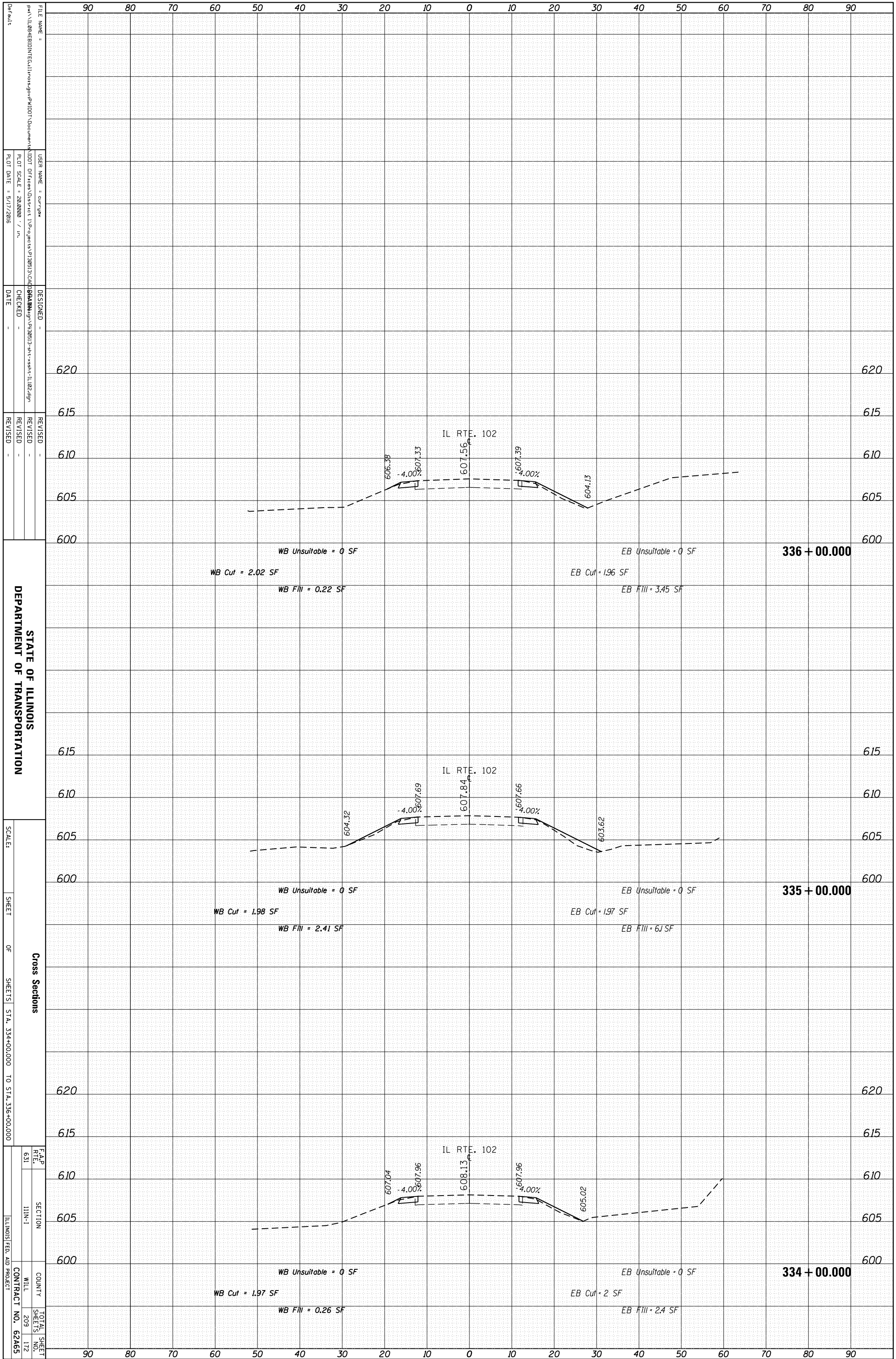
ORIGINAL SURVEY	SURVEYED	BY	DATE
NOTE BOOK	PLOTTED		
	TEMPLATE		
	AREAS		
	AREAS CHECKED		

FINAL SURVEY	SURVEYED	BY	DATE
NOTE BOOK	PLOTTED		
	TEMPLATE		
	AREAS		
	AREAS CHECKED		



ORIGINAL SURVEY	SURVEYED	BY	DATE
NOTE BOOK	PLOTTED		
	TEMPLATE		
	AREAS		
	AREAS CHECKED		

FINAL SURVEY	SURVEYED	BY	DATE
NOTE BOOK	PLOTTED		
	TEMPLATE		
	AREAS		
	AREAS CHECKED		



STATE OF ILLINOIS
DEPARTMENT OF TRANSPORTATION

Cross Sections
SHEET 631 OF 209 SHEETS STA. 334+00.000 TO STA. 336+00.000

F.A.P. RTE. 631 SECTION I11N-1 COUNTY WILL CONTRACT NO. 62A65
TOTAL SHEETS 209 SHEETS NO. 172 ILLINOIS FED. AID PROJECT

FILE NAME = ...
USER NAME = cur.gaw
DESIGNED -
CHECKED -
DATE -

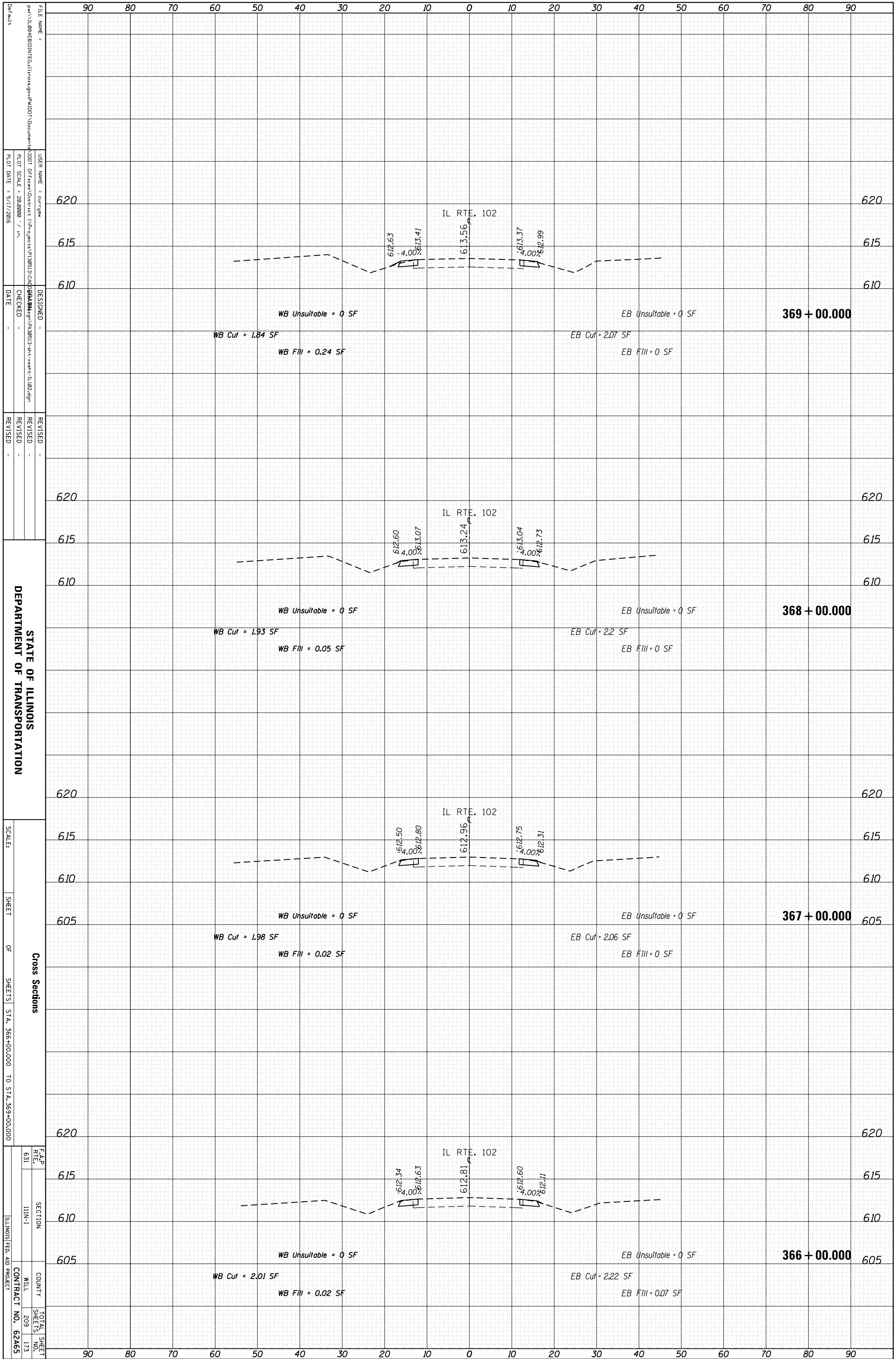
REVISIONS
REVISION 1
REVISION 2
REVISION 3

SCALE:
PLOT SCALE = 28,000 / in.
PLOT DATE = 5/17/2016

ELEVATION MARKERS: 600, 605, 610, 615, 620

ORIGINAL SURVEY	SURVEYED	BY	DATE
NOTE BOOK	PLOTTED		
	TEMPLATE		
	AREAS		
	AREAS CHECKED		

FINAL SURVEY	SURVEYED	BY	DATE
NOTE BOOK	PLOTTED		
	TEMPLATE		
	AREAS		
	AREAS CHECKED		



STATE OF ILLINOIS
DEPARTMENT OF TRANSPORTATION

Cross Sections

F.A.P. RT# 631 SECTION I11N-1 COUNTY WILL CONTRACT NO. 62A65

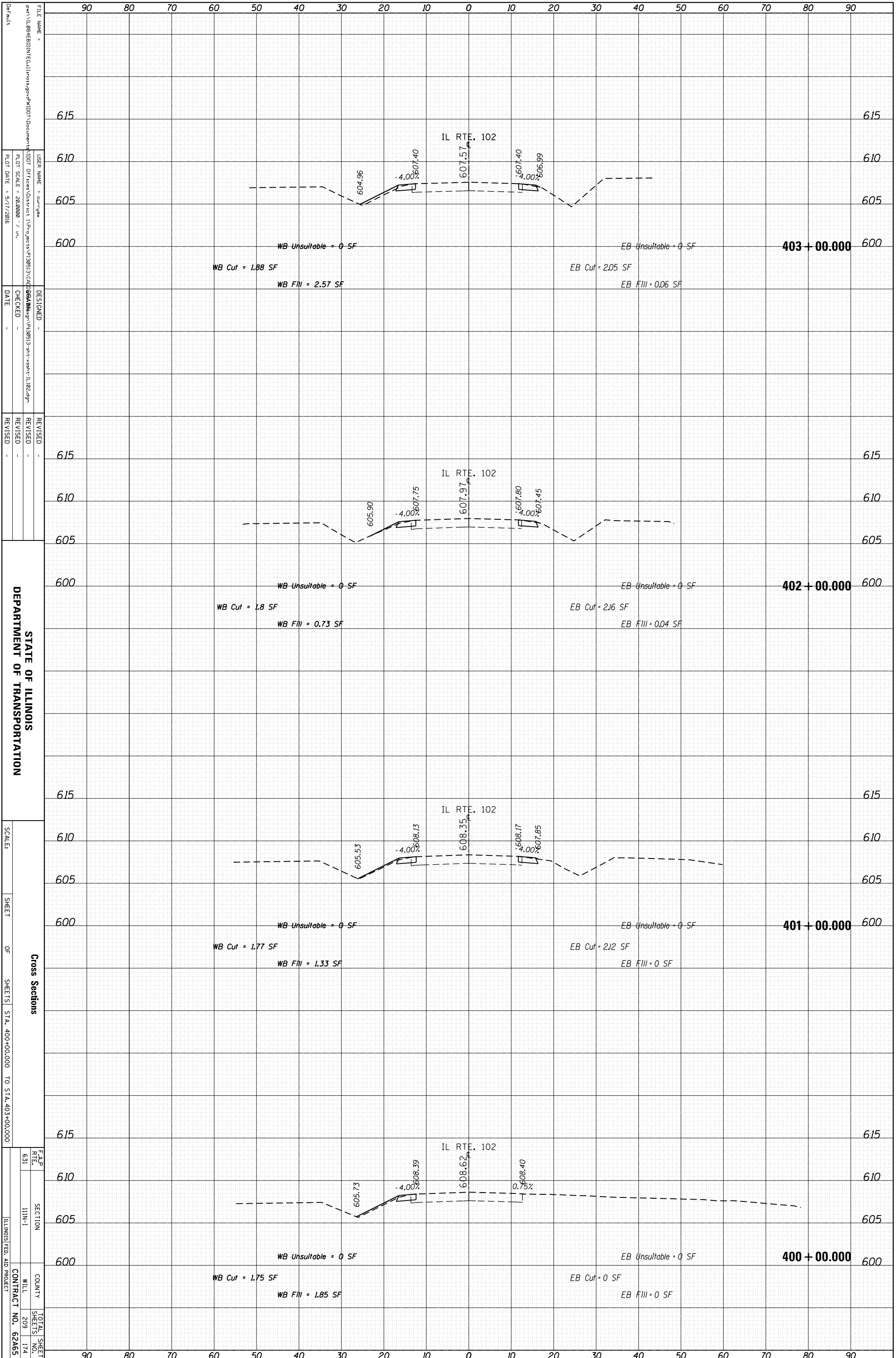
FILE NAME = ...
USER NAME = currgaw
PLOT SCALE = 28,8000 / in.
PLOT DATE = 5/17/2016
DESIGNED -
CHECKED -
DATE -

SCALE:
SHEET OF SHEETS STA. 366+00.000 TO STA. 369+00.000

TOTAL SHEET NO. 173

ORIGINAL SURVEY	SURVEYED	BY	DATE
NOTE BOOK	PLOTTED		
	TEMPLATE		
	AREAS		
	CHECKED		

FINAL SURVEY	SURVEYED	BY	DATE
NOTE BOOK	PLOTTED		
	TEMPLATE		
	AREAS		
	CHECKED		



STATE OF ILLINOIS
DEPARTMENT OF TRANSPORTATION

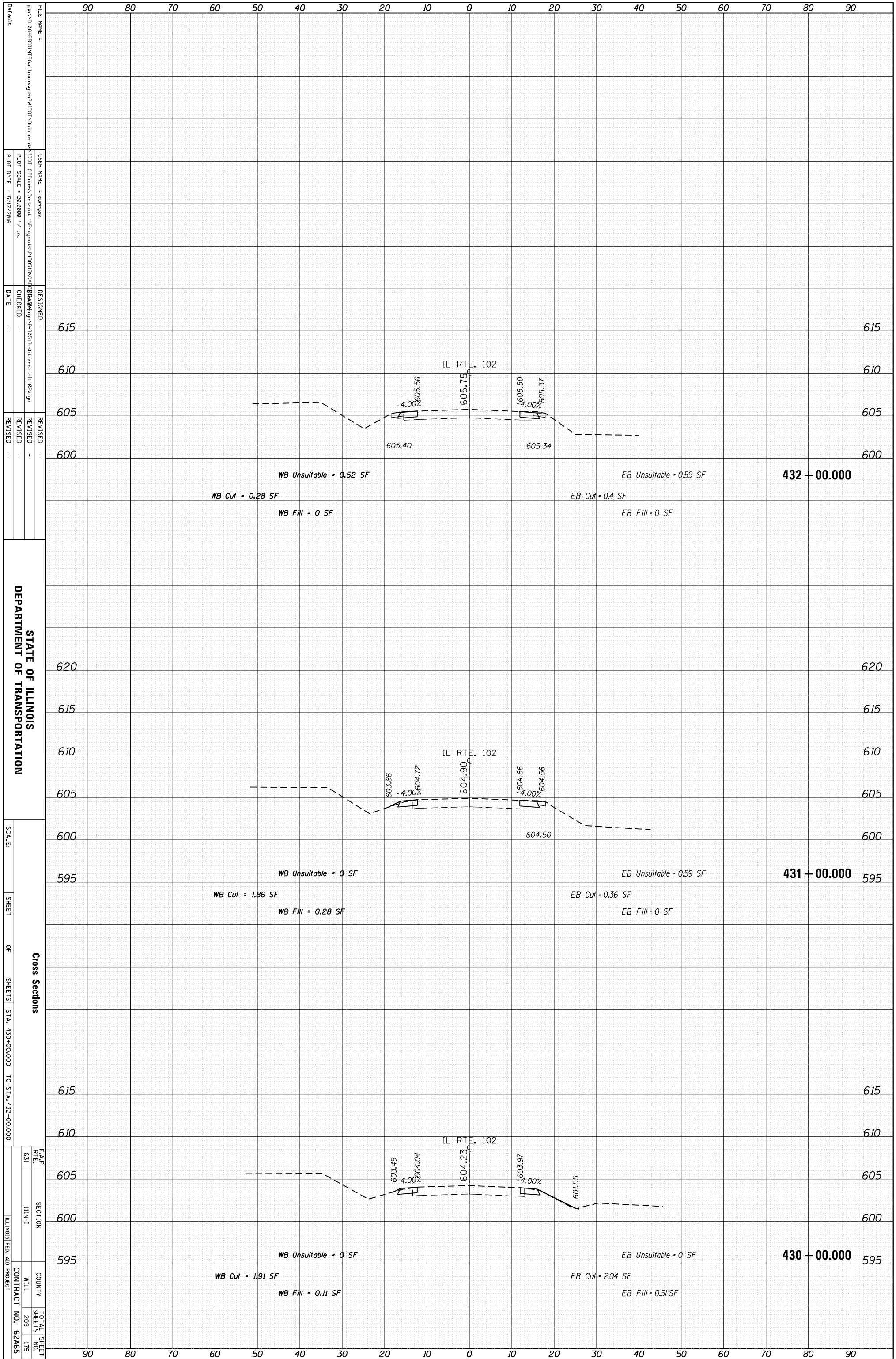
Cross Sections

SHEET OF SHEETS STA. 400+00.000 TO STA. 403+00.000

F.A.P. RTE. 631	SECTION I1N-1	COUNTY WILL	TOTAL SHEETS 209
		CONTRACT NO. 62A65	

ORIGINAL SURVEY	SURVEYED	BY	DATE
NOTE BOOK	PLOTTED		
	TEMPLATE		
	AREAS		
	AREAS CHECKED		

FINAL SURVEY	SURVEYED	BY	DATE
NOTE BOOK	PLOTTED		
	TEMPLATE		
	AREAS		
	AREAS CHECKED		



STATE OF ILLINOIS
DEPARTMENT OF TRANSPORTATION

Cross Sections
SHEETS STA. 430+00.000 TO STA. 432+00.000

CONTRACT NO. 62A65
TOTAL SHEETS 209
SHEET NO. 175

FILE NAME: ...
USER NAME: cur/gaw
DESIGNED: ...
CHECKED: ...
DATE: ...

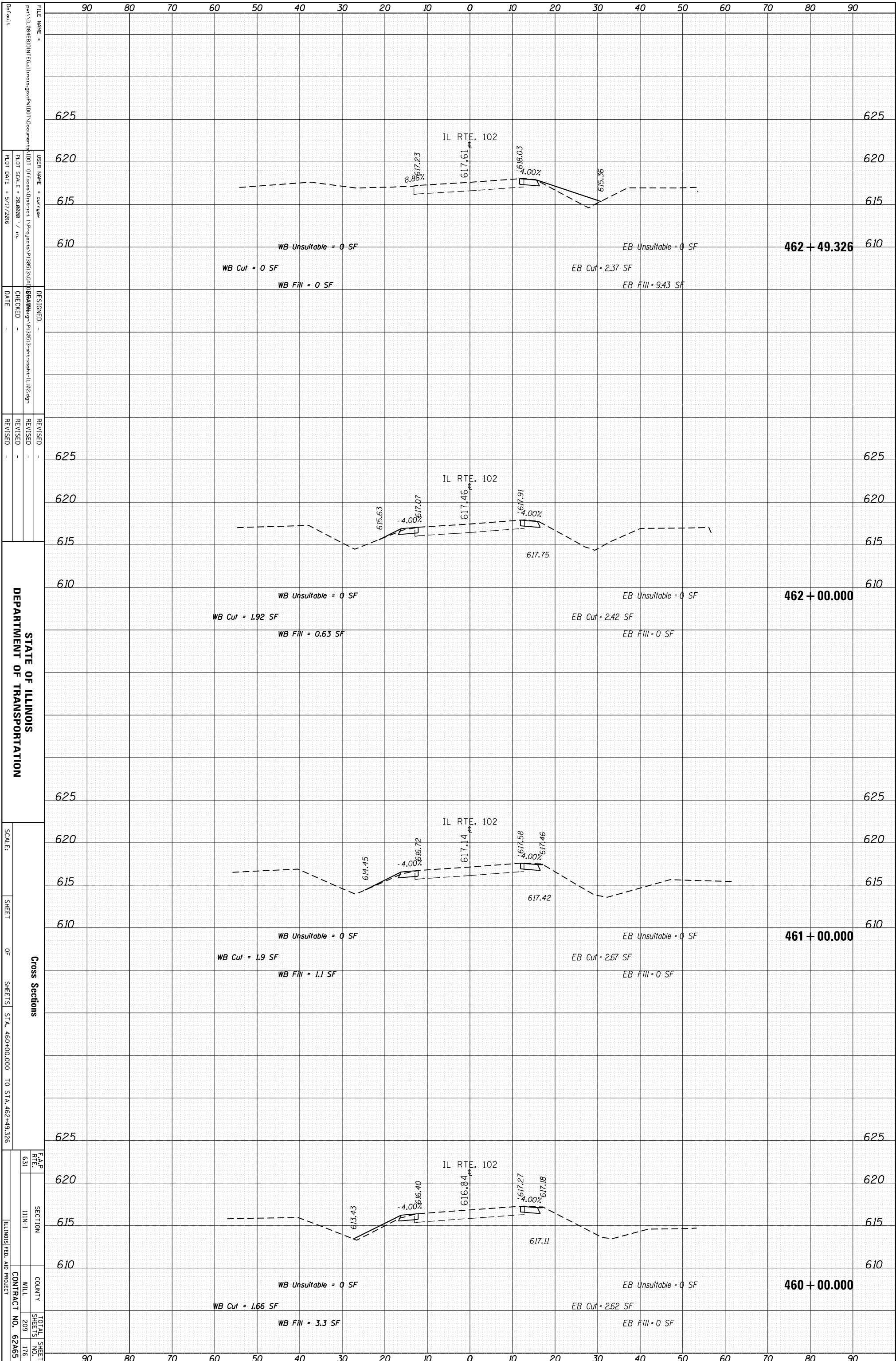
REVISIONS
REVISION NO. 1
DESCRIPTION: ...

SCALE: ...
SHEET OF SHEETS

COUNTY: ...
MILL: ...
CONTRACT NO. 62A65

ORIGINAL SURVEY	SURVEYED	BY	DATE
NOTE BOOK	PLOTTED		
	TEMPLATE		
	AREAS		
	AREAS CHECKED		

FINAL SURVEY	SURVEYED	BY	DATE
NOTE BOOK	PLOTTED		
	TEMPLATE		
	AREAS		
	AREAS CHECKED		



STATE OF ILLINOIS
DEPARTMENT OF TRANSPORTATION

Cross Sections
SHEET OF SHEETS STA. 460+00.000 TO STA. 462+49.326

F.A.P. RTE. 631 SECTION I11N-1 COUNTY WILL CONTRACT NO. 62A65 TOTAL SHEETS 209 SHEET NO. 176 ILLINOIS FED. AID PROJECT

FILE NAME: ... USER NAME: cur/gaw ... CHECKED: ... DATE: ...

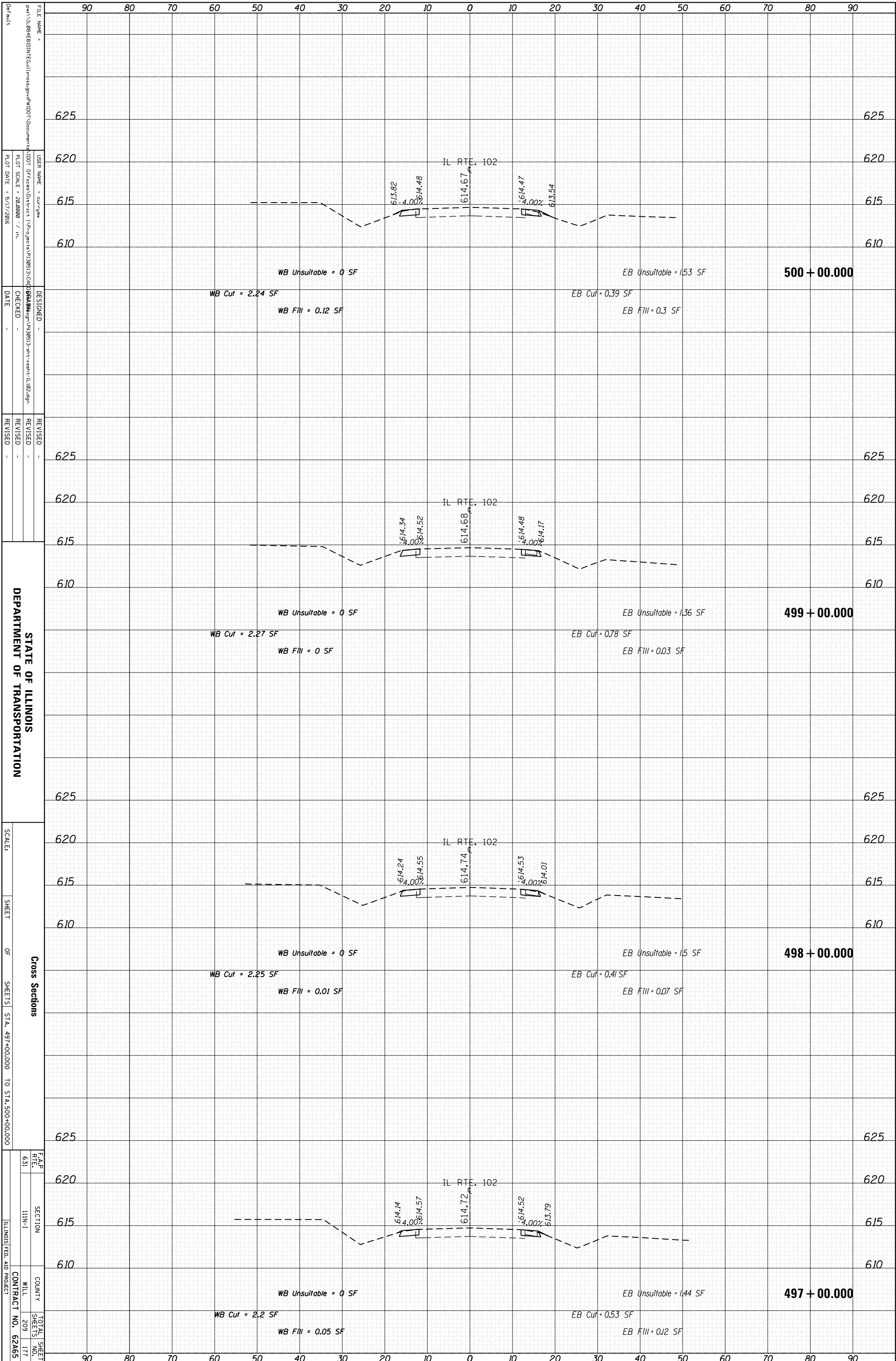
REVISIONS: ...

SCALE: ...

... CONTRACT NO. 62A65

ORIGINAL SURVEY	SURVEYED	BY	DATE
NOTE BOOK	PLOTTED		
	TEMPLATE		
	AREAS		
	AREAS CHECKED		

FINAL SURVEY	SURVEYED	BY	DATE
NOTE BOOK	PLOTTED		
	TEMPLATE		
	AREAS		
	AREAS CHECKED		



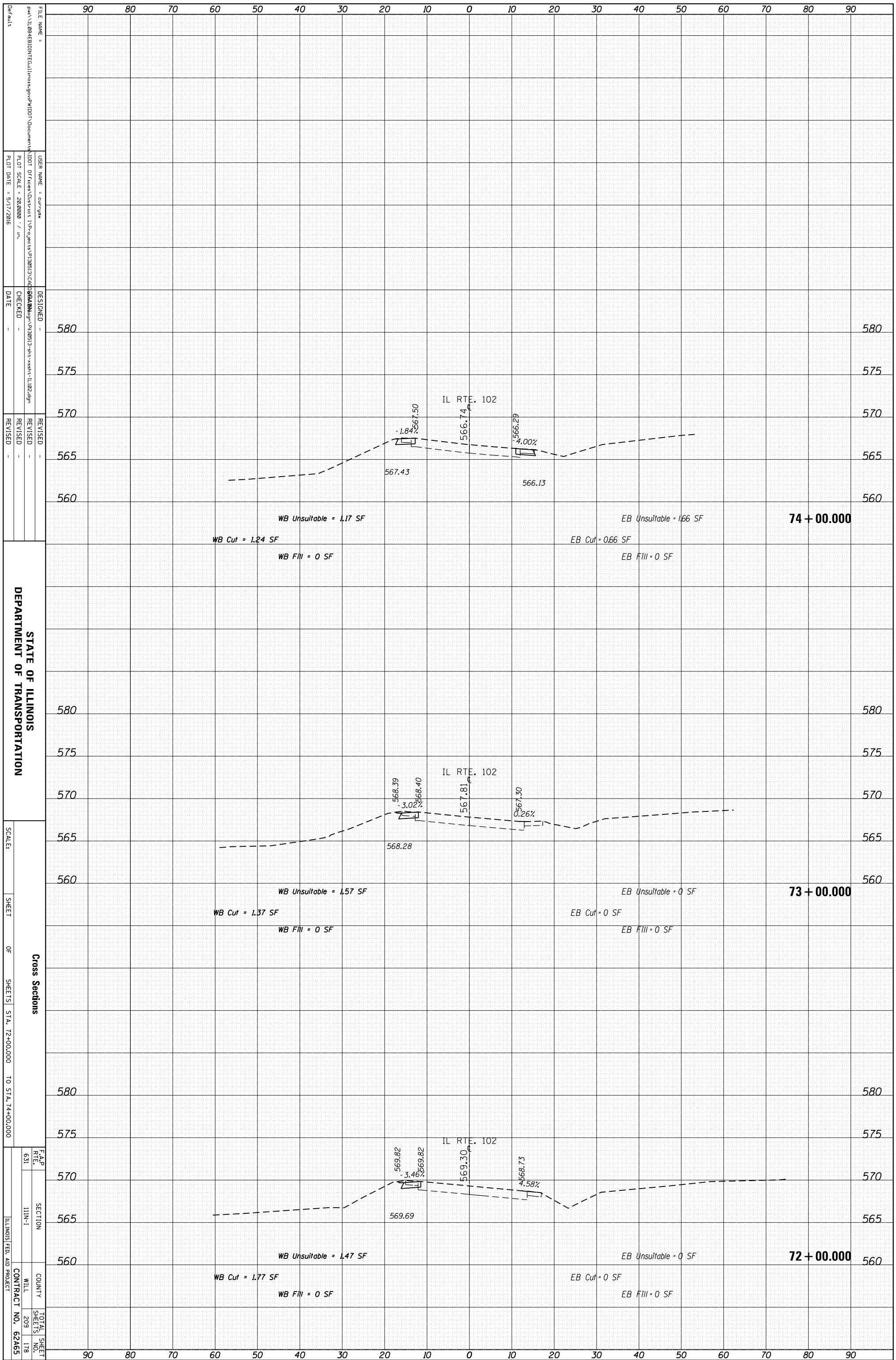
STATE OF ILLINOIS
DEPARTMENT OF TRANSPORTATION

Cross Sections
SHEET OF SHEETS STA. 497+00.000 TO STA. 500+00.000

F.A.P. RTE.	SECTION	COUNTY	TOTAL SHEET NO.
631	11N-1	WILL	209
			177
ILLINOIS FED. AID PROJECT			CONTRACT NO. 62A65

ORIGINAL SURVEY	SURVEYED	BY	DATE
NOTE BOOK	PLOTTED		
	TEMPLATE		
	AREAS		
	AREAS CHECKED		

FINAL SURVEY	SURVEYED	BY	DATE
NOTE BOOK	PLOTTED		
	TEMPLATE		
	AREAS		
	AREAS CHECKED		



STATE OF ILLINOIS
DEPARTMENT OF TRANSPORTATION

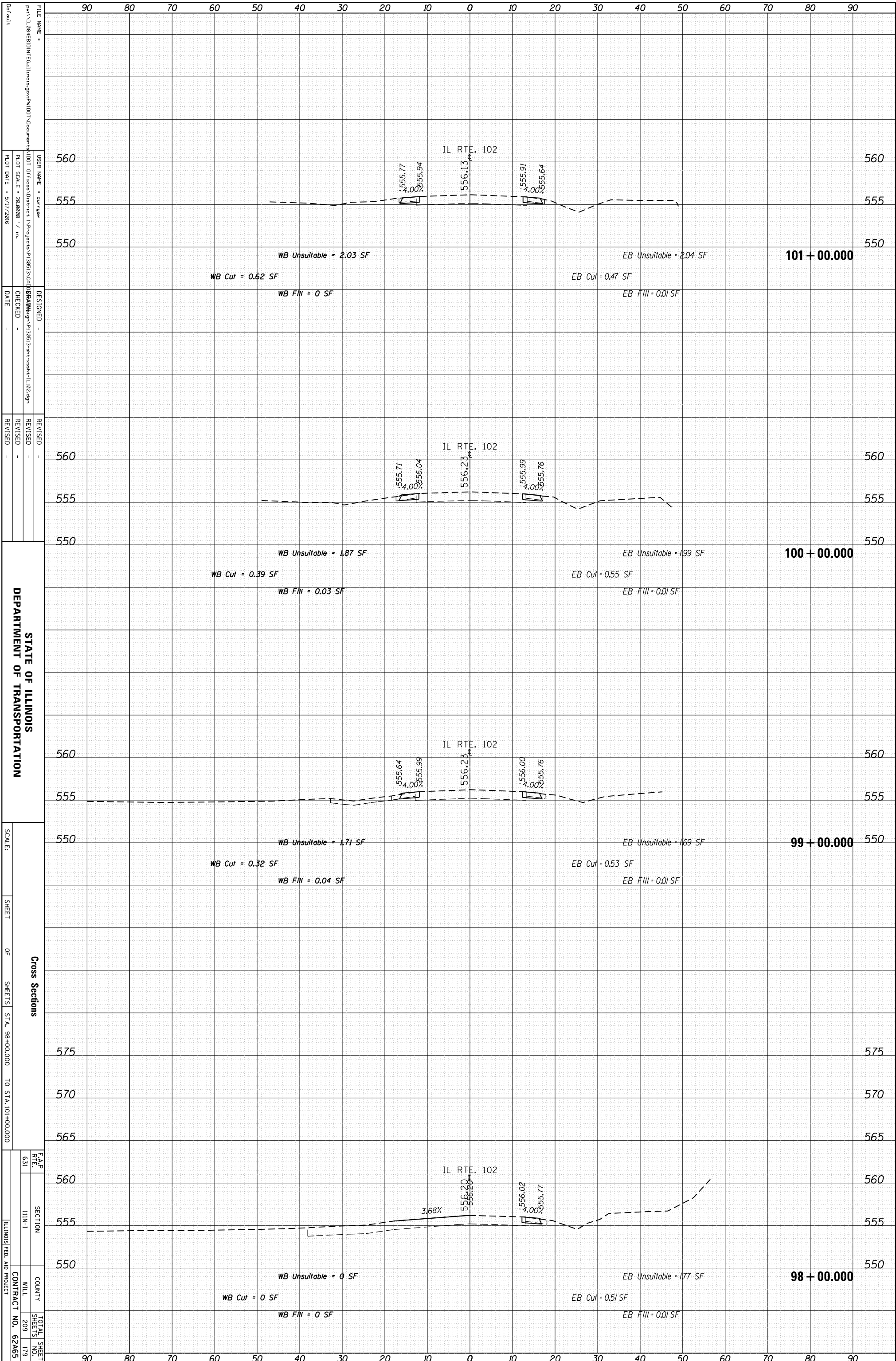
Cross Sections
SHEET OF SHEETS STA. 72+00.000 TO STA. 74+00.000

FILE NAME: ...
USER NAME: cur/gaw
DESIGNED: ...
CHECKED: ...
DATE: ...
REVISIONS: ...
SCALE: 28,000 / in.
PLOT DATE: 5/17/2016

F.A.P. RTE. 631
SECTION I11N-1
COUNTY WILL
MILL CONTRACT NO. 62A65
TOTAL SHEET SHEETS 209 178

ORIGINAL SURVEY	SURVEYED	BY	DATE
NOTE BOOK	PLOTTED		
	TEMPLATE		
	AREAS		
	AREAS CHECKED		

FINAL SURVEY	SURVEYED	BY	DATE
NOTE BOOK	PLOTTED		
	TEMPLATE		
	AREAS		
	AREAS CHECKED		



STATE OF ILLINOIS
DEPARTMENT OF TRANSPORTATION

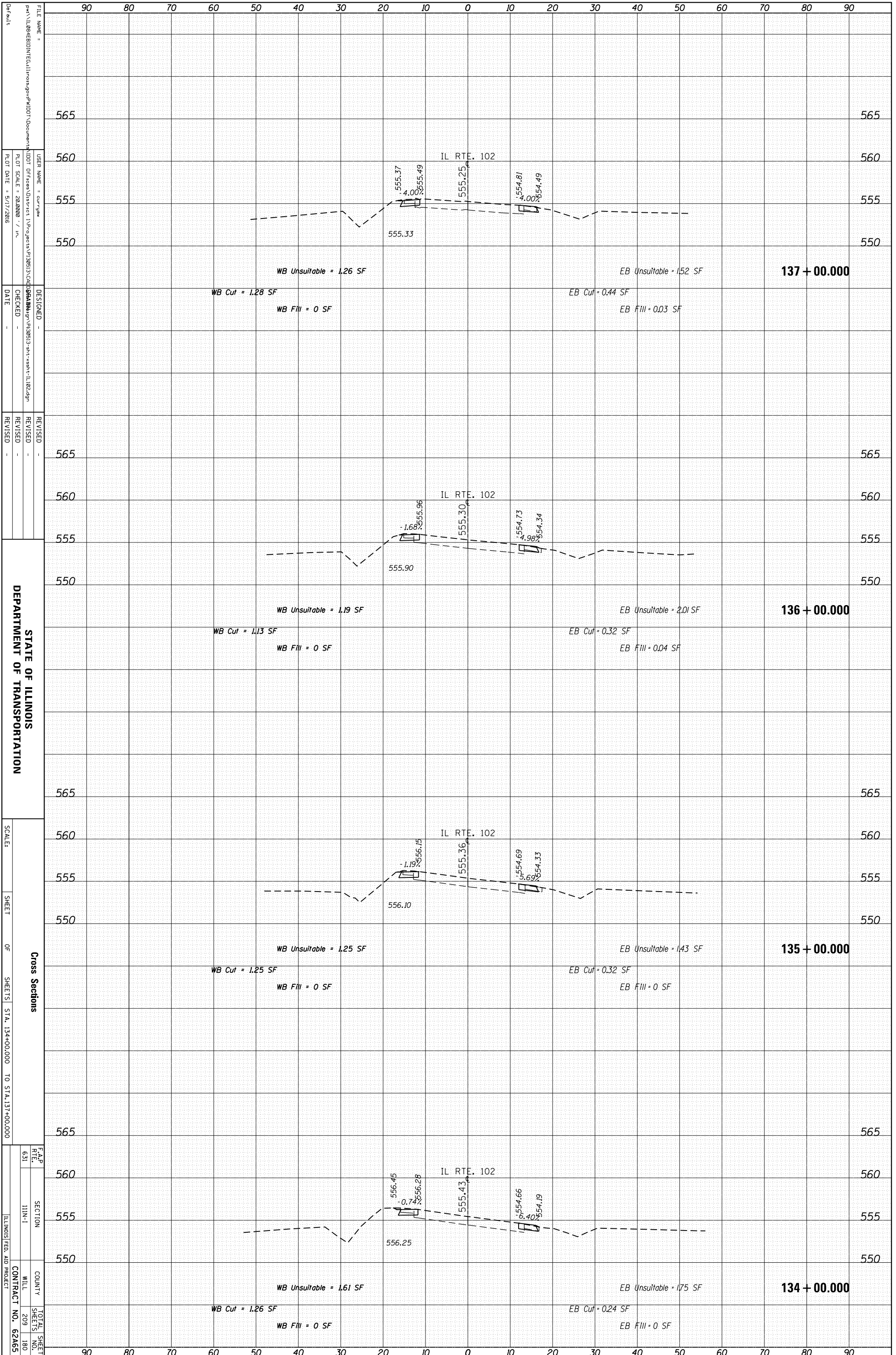
Cross Sections
SHEET 631 OF 179 SHEETS STA. 98+00.000 TO STA. 101+00.000

F.A.P. RTE. 631 SECTION I11N-1 COUNTY WILL CONTRACT NO. 62A65

FILE NAME: ...
USER NAME: cur/gaw
PLOT SCALE: 28.0000 / in.
PLOT DATE: 5/17/2016
DESIGNED: ...
CHECKED: ...
DATE: ...
REVISIONS: ...

ORIGINAL SURVEY	SURVEYED	BY	DATE
NOTE BOOK	PLOTTED		
	TEMPLATE		
	AREAS		
	CHECKED		

FINAL SURVEY	SURVEYED	BY	DATE
NOTE BOOK	PLOTTED		
	TEMPLATE		
	AREAS		
	CHECKED		



**STATE OF ILLINOIS
DEPARTMENT OF TRANSPORTATION**

Cross Sections

SCALE: _____

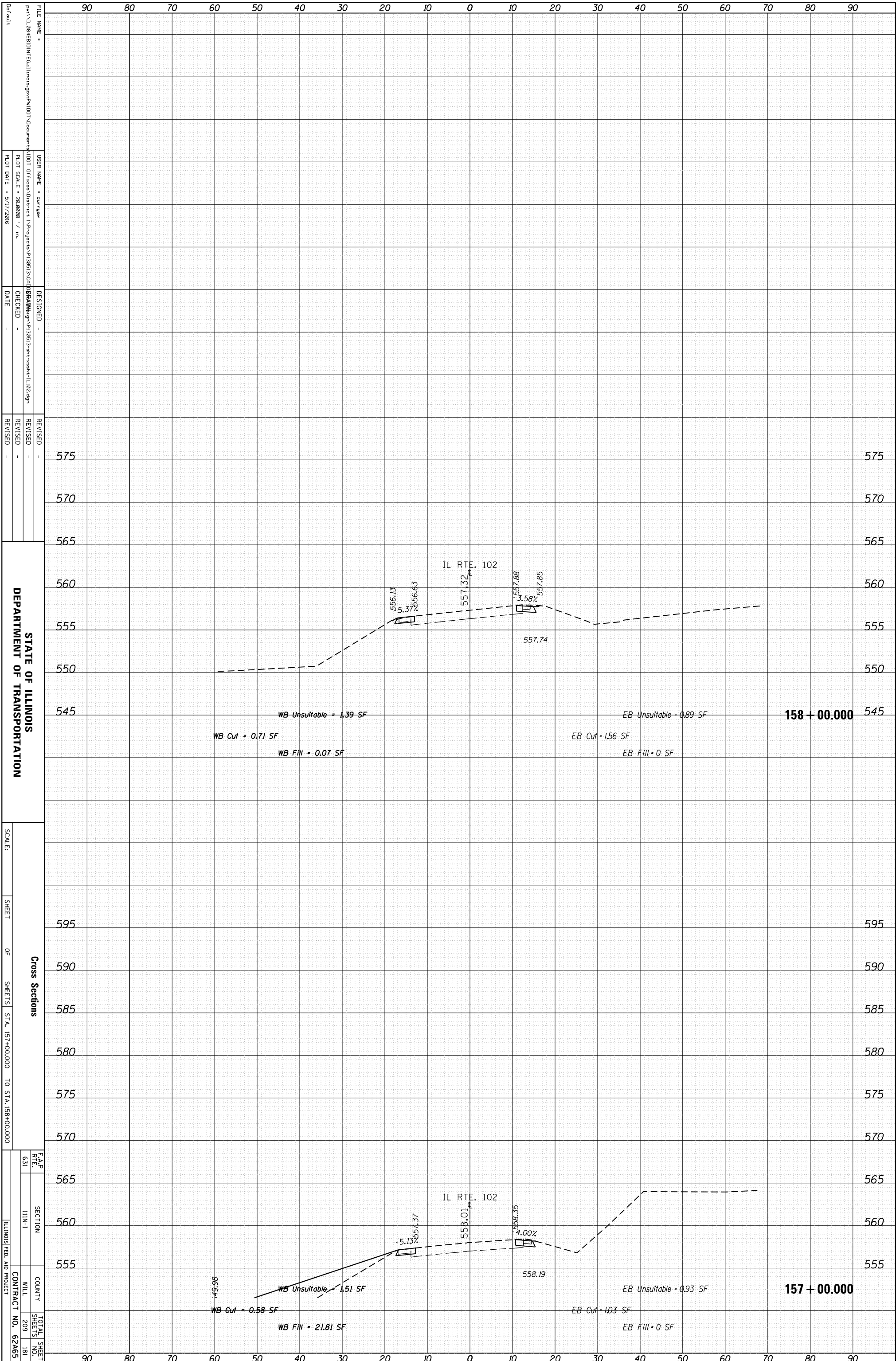
SHEET _____ OF _____ SHEETS

STA. 134+00.000 TO STA. 137+00.000

F.A.P. RTE. 631	SECTION I11N-1	COUNTY WILL	TOTAL SHEETS 209
			SHEETS 180
ILLINOIS FED. AID PROJECT			CONTRACT NO. 62A65

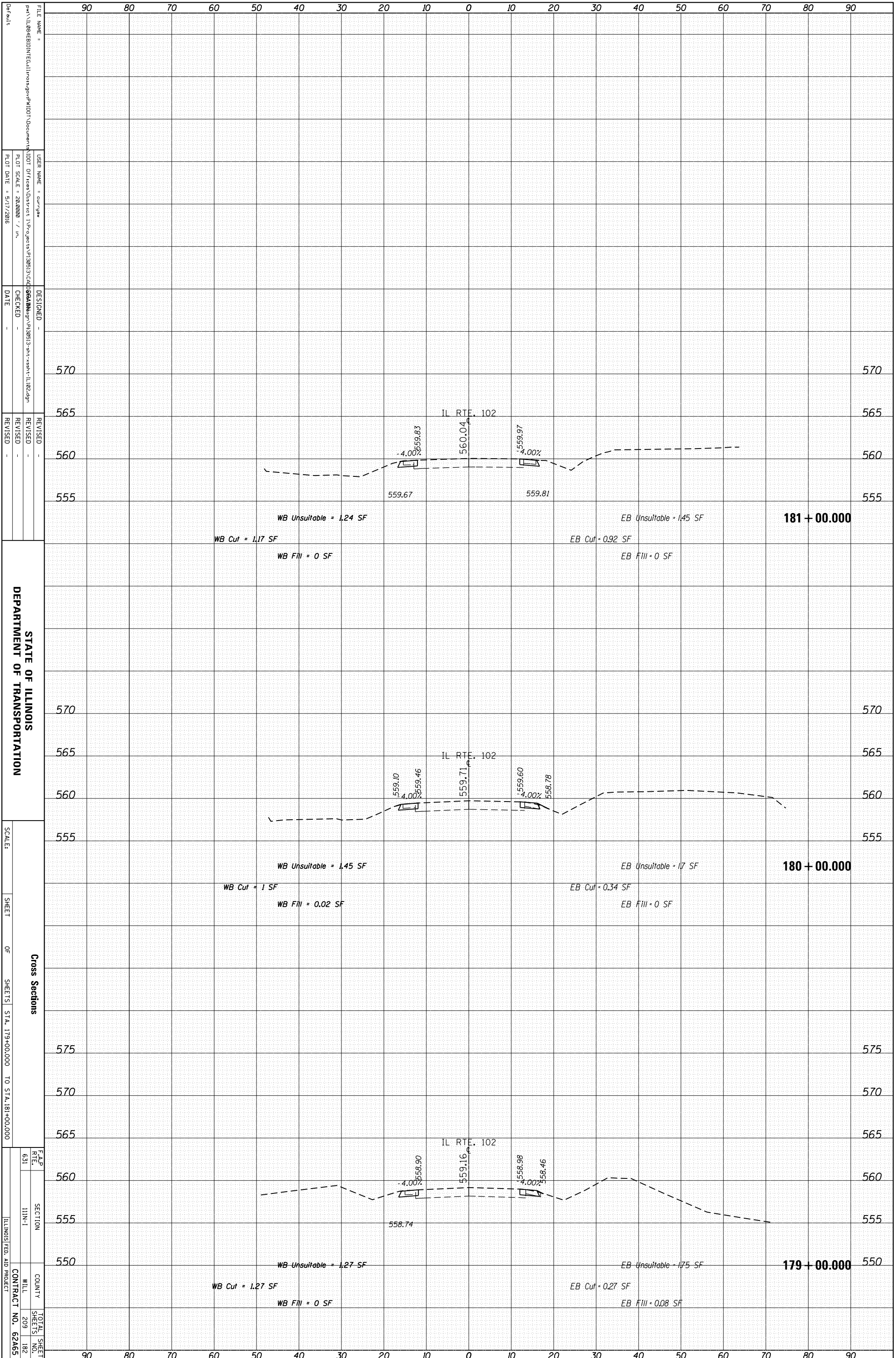
ORIGINAL SURVEY	SURVEYED	BY	DATE
NOTE BOOK	PLOTTED		
	TEMPLATE		
	AREAS		
	AREAS CHECKED		

FINAL SURVEY	SURVEYED	BY	DATE
NOTE BOOK	PLOTTED		
	TEMPLATE		
	AREAS		
	AREAS CHECKED		



ORIGINAL SURVEY	SURVEYED	BY	DATE
NOTE BOOK	PLOTTED		
	TEMPLATE		
	AREAS		
	AREAS CHECKED		

FINAL SURVEY	SURVEYED	BY	DATE
NOTE BOOK	PLOTTED		
	TEMPLATE		
	AREAS		
	AREAS CHECKED		



STATE OF ILLINOIS
DEPARTMENT OF TRANSPORTATION

SCALE: _____ SHEET _____ OF _____ SHEETS STA. 179+00.000 TO STA. 181+00.000

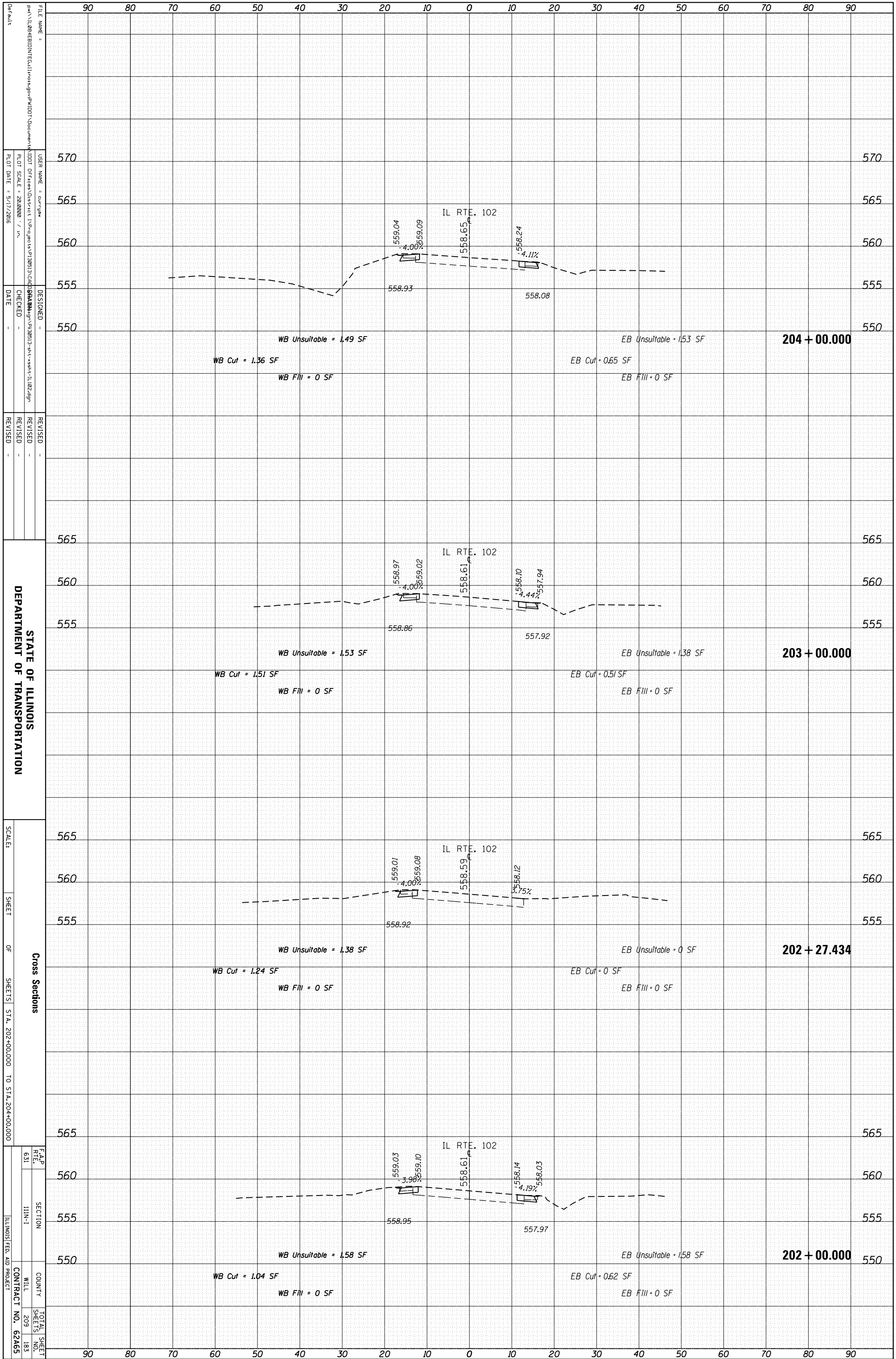
Cross Sections

F&P	SECTION	COUNTY	TOTAL SHEETS
RTF			
631	111N-1	WILL	209
			182

ILLINOIS FED. AID PROJECT CONTRACT NO. 62A65

ORIGINAL SURVEY	SURVEYED	BY	DATE
NOTE BOOK	PLOTTED		
	TEMPLATE		
	AREAS		
	AREAS CHECKED		

FINAL SURVEY	SURVEYED	BY	DATE
NOTE BOOK	PLOTTED		
	TEMPLATE		
	AREAS		
	AREAS CHECKED		



STATE OF ILLINOIS
DEPARTMENT OF TRANSPORTATION

Cross Sections
SHEET OF SHEETS STA. 202+00.000 TO STA. 204+00.000

F.A.P. R.T.E. 631 SECTION I11N-1 COUNTY WILL CONTRACT NO. 62A65 TOTAL SHEET NO. 209 OF 183

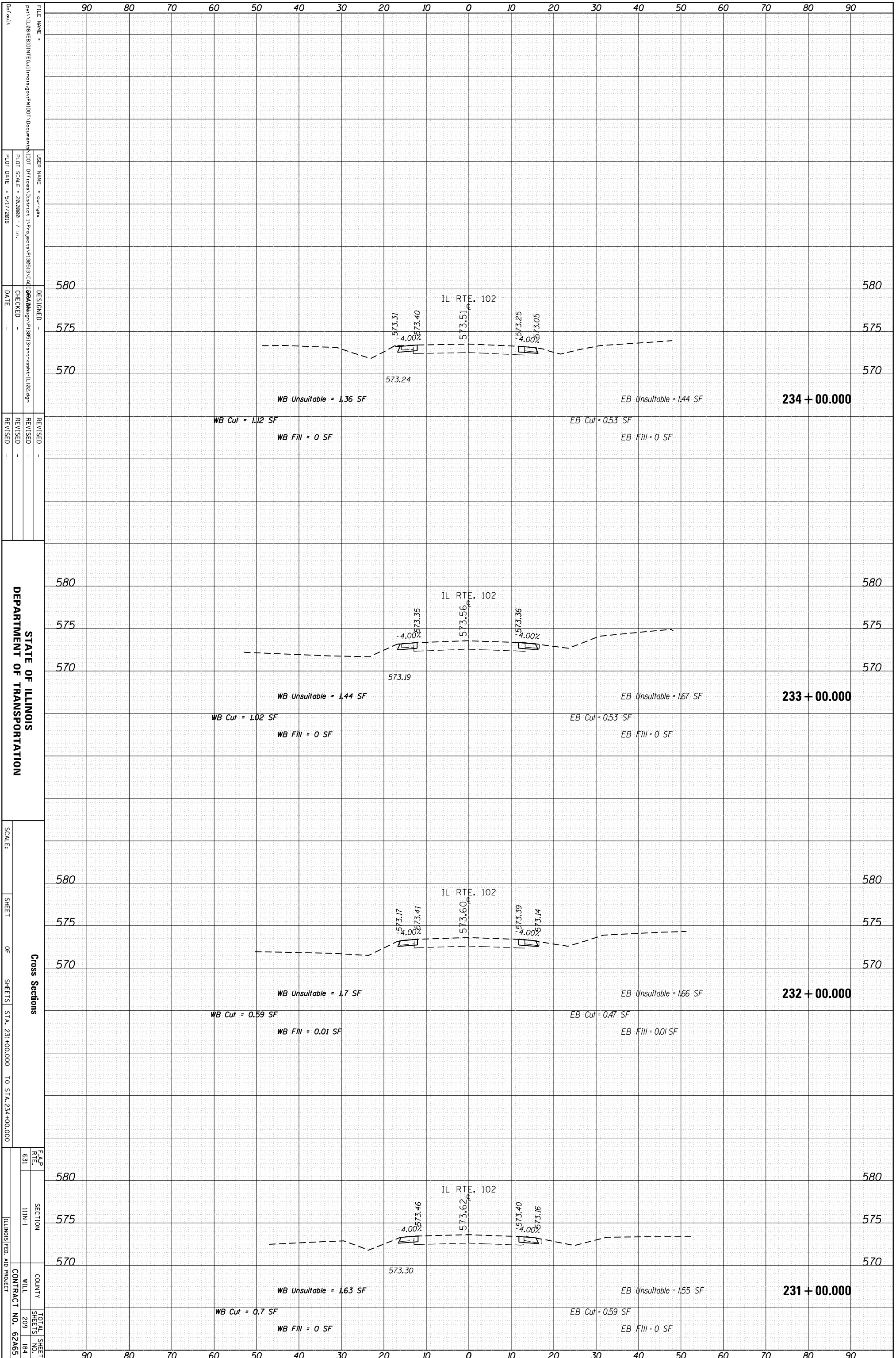
FILE NAME = ...
USER NAME = cur/gaw
PLOT SCALE = 28,000 / in.
PLOT DATE = 5/17/2016
DESIGNED -
CHECKED -
DATE -
REVISED -
REVISED -
REVISED -

90 80 70 60 50 40 30 20 10 0 10 20 30 40 50 60 70 80 90

90 80 70 60 50 40 30 20 10 0 10 20 30 40 50 60 70 80 90

ORIGINAL SURVEY	SURVEYED	BY	DATE
NOTE BOOK	PLOTTED		
	TEMPLATE		
	AREAS		
	AREAS CHECKED		

FINAL SURVEY	SURVEYED	BY	DATE
NOTE BOOK	PLOTTED		
	TEMPLATE		
	AREAS		
	AREAS CHECKED		



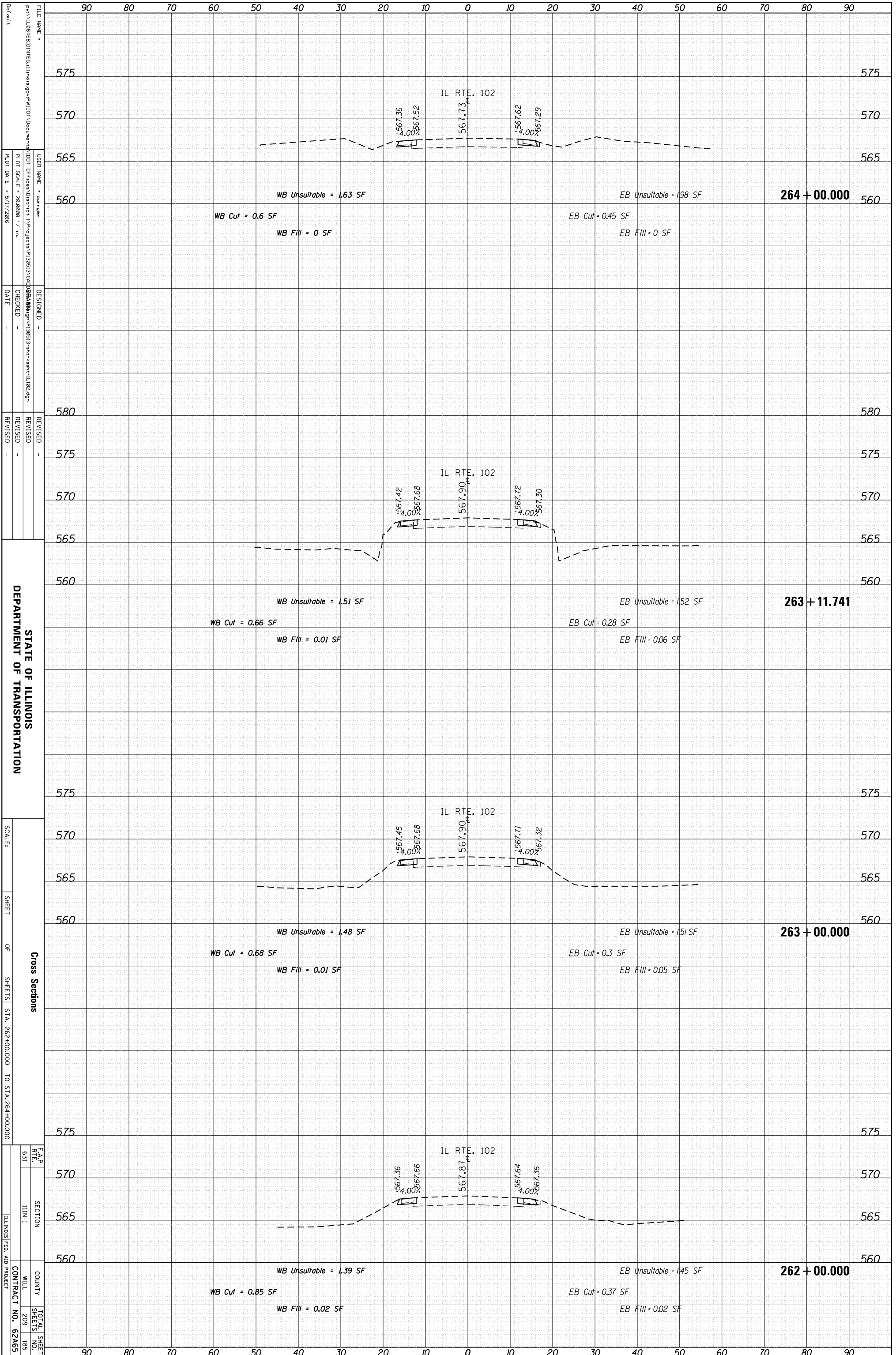
STATE OF ILLINOIS
DEPARTMENT OF TRANSPORTATION

Cross Sections
SHEET OF SHEETS STA. 231+00.000 TO STA. 234+00.000

F.A.P. RTE. 631	SECTION I1N-1	COUNTY WILL	TOTAL SHEET NO. 209
		MILL 209	SHEETS 184
ILLINOIS FED. AID PROJECT			CONTRACT NO. 62A65

ORIGINAL SURVEY	SURVEYED	BY	DATE
NOTE BOOK	PLOTTED		
	TEMPLATE		
	AREAS		
	AREAS CHECKED		

FINAL SURVEY	SURVEYED	BY	DATE
NOTE BOOK	PLOTTED		
	TEMPLATE		
	AREAS		
	AREAS CHECKED		



FILE NAME =
 P:\11\08\EB\INT\EG\11\inos\g\p\1001\Documents\4\1001\Office\Drawings\1\Projects\PI\0813\CD\06\AMM\g\p\0813-shr-x-shr-IL102.dgn
 USER NAME = cur.gaw
 PLOT SCALE = 28.0000 / in.
 PLOT DATE = 5/17/2016
 CHECKED -
 DATE -
 DESIGNED -
 REVISIONS -
 REVISIONS -
 REVISIONS -

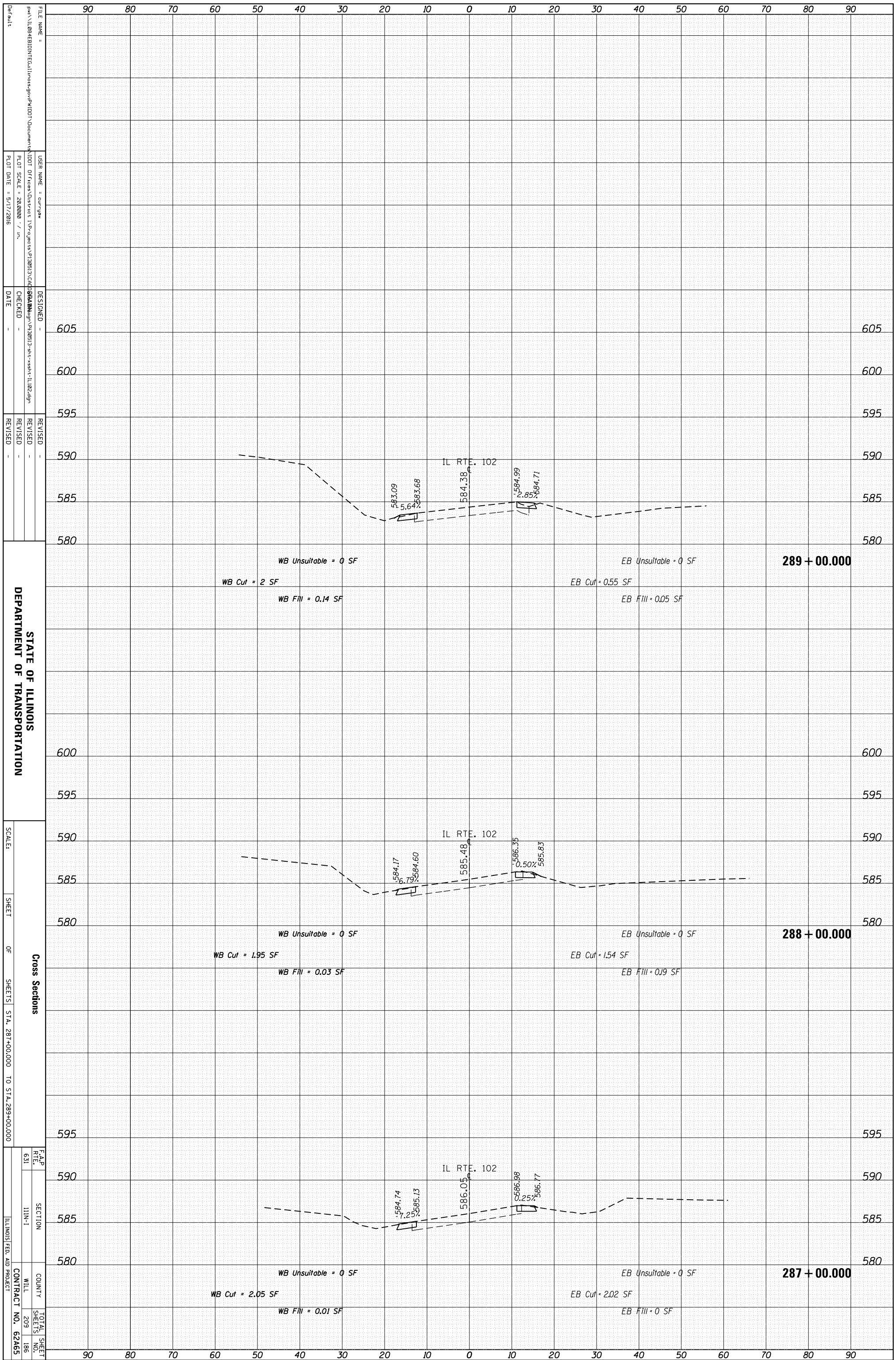
STATE OF ILLINOIS
 DEPARTMENT OF TRANSPORTATION

Cross Sections
 SCALE:
 SHEET OF SHEETS
 STA. 262+00.000 TO STA. 264+00.000

F.A.P. RTE. 631
 SECTION I11N-1
 COUNTY WILL
 CONTRACT NO. 62A65
 TOTAL SHEET NO. 185
 SHEETS 209

ORIGINAL SURVEY	SURVEYED	BY	DATE
NOTE BOOK	PLOTTED		
	TEMPLATE		
	AREAS		
	AREAS CHECKED		

FINAL SURVEY	SURVEYED	BY	DATE
NOTE BOOK	PLOTTED		
	TEMPLATE		
	AREAS		
	AREAS CHECKED		



STATE OF ILLINOIS
DEPARTMENT OF TRANSPORTATION

Cross Sections

F.A.P. RTE. 631
SECTION I11N-1
COUNTY WILL
CONTRACT NO. 62A65

FILE NAME = ...
USER NAME = cur.gaw
DESIGNED -
CHECKED -
DATE -

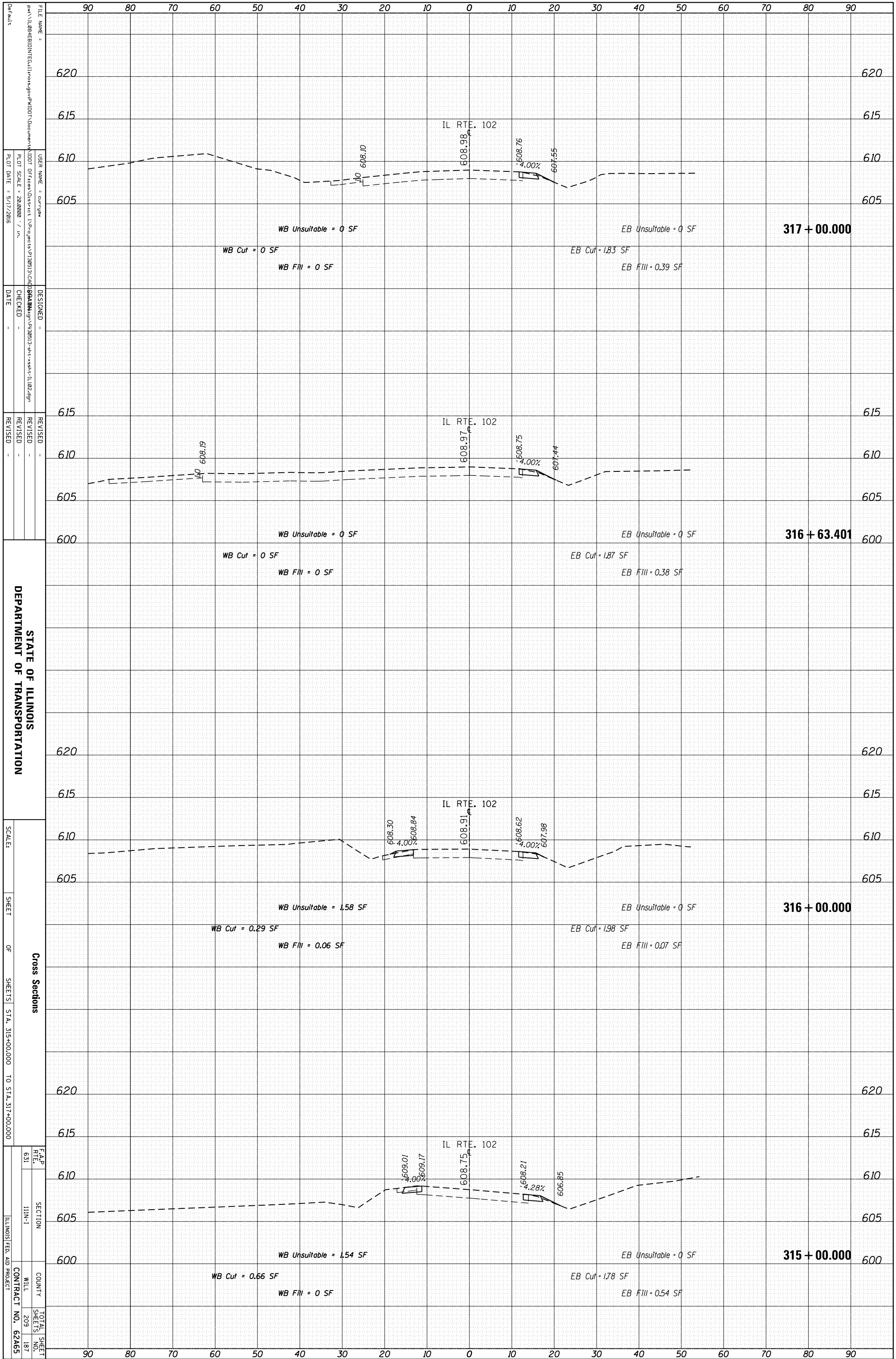
REVISIONS
REVISOR
DATE

SCALE:
SHEET OF SHEETS
STA. 287+00.000 TO STA. 289+00.000

TOTAL SHEET NO. 209 OF 186

ORIGINAL SURVEY	SURVEYED	BY	DATE
NOTE BOOK	PLOTTED		
	TEMPLATE		
	AREAS		
	AREAS CHECKED		

FINAL SURVEY	SURVEYED	BY	DATE
NOTE BOOK	PLOTTED		
	TEMPLATE		
	AREAS		
	AREAS CHECKED		



STATE OF ILLINOIS
DEPARTMENT OF TRANSPORTATION

Cross Sections

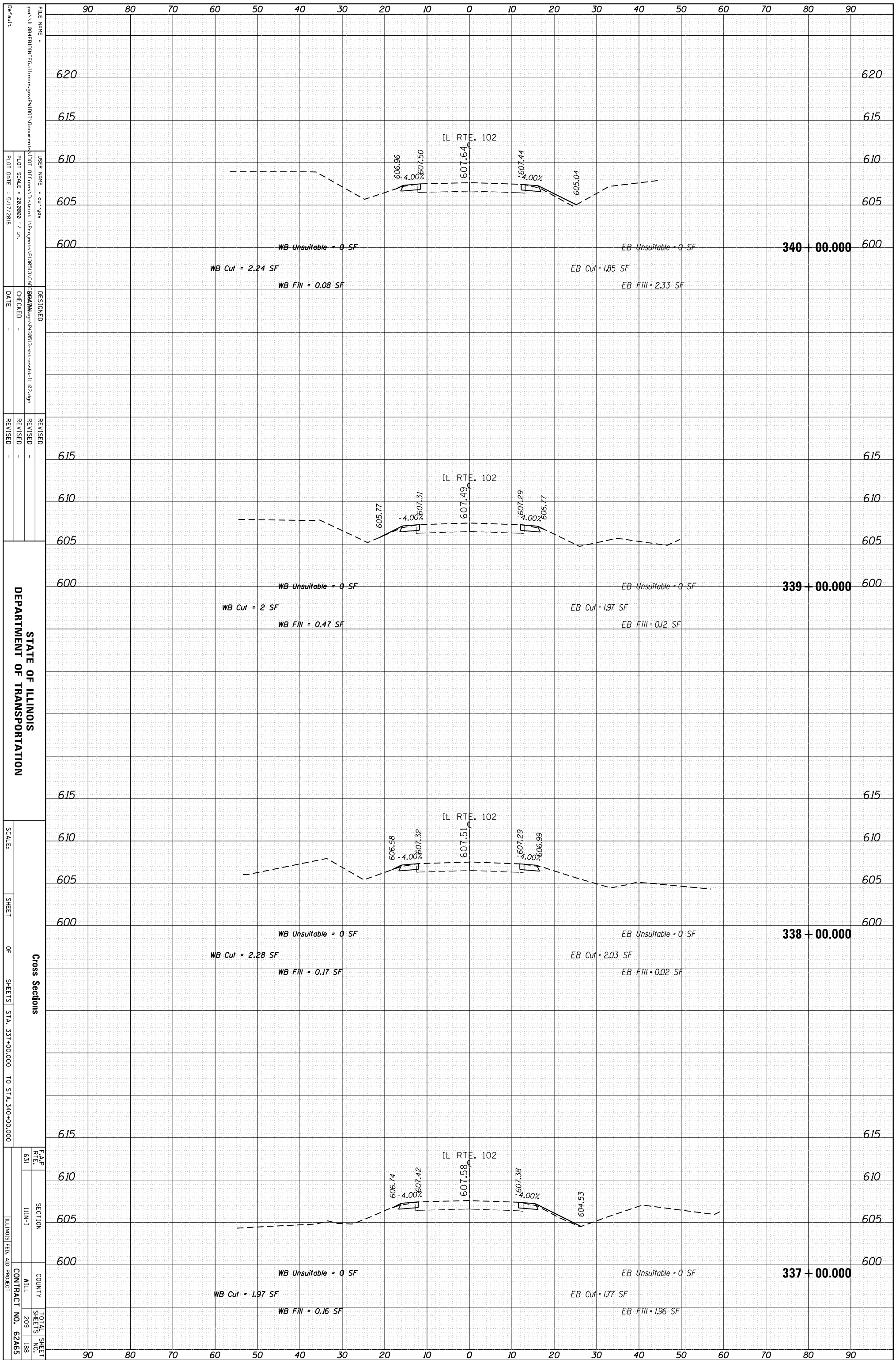
SHEET OF SHEETS STA. 315+00.000 TO STA. 317+00.000

FILE NAME: ...
USER NAME: ...
PLOT SCALE: ...
PLOT DATE: ...
DESIGNED: ...
CHECKED: ...
DATE: ...
REVISIONS: ...
SCALE: ...
SHEET OF SHEETS STA. 315+00.000 TO STA. 317+00.000

F.A.P. RTE. 631 SECTION I11N-1 COUNTY WILL SHELLS NO. 209 187 CONTRACT NO. 62A65 ILLINOIS FED. AID PROJECT

ORIGINAL SURVEY	SURVEYED	BY	DATE
NOTE BOOK	PLOTTED		
	TEMPLATE		
	AREAS		
	AREAS CHECKED		

FINAL SURVEY	SURVEYED	BY	DATE
NOTE BOOK	PLOTTED		
	TEMPLATE		
	AREAS		
	AREAS CHECKED		



STATE OF ILLINOIS
DEPARTMENT OF TRANSPORTATION

Cross Sections
SHEET OF SHEETS STA. 337+00.000 TO STA. 340+00.000

F.A.P. RTE. 631 SECTION I11N-1 COUNTY WILL CONTRACT NO. 62A65

FILE NAME = ...
USER NAME = cur/gaw
PLOT SCALE = 28.0000 / in.
PLOT DATE = 5/17/2016

DESIGNED -
CHECKED -
DATE -

REVISOR -
REVISION -
DATE -

REVISOR -
REVISION -
DATE -

REVISOR -
REVISION -
DATE -

REVISOR -
REVISION -
DATE -

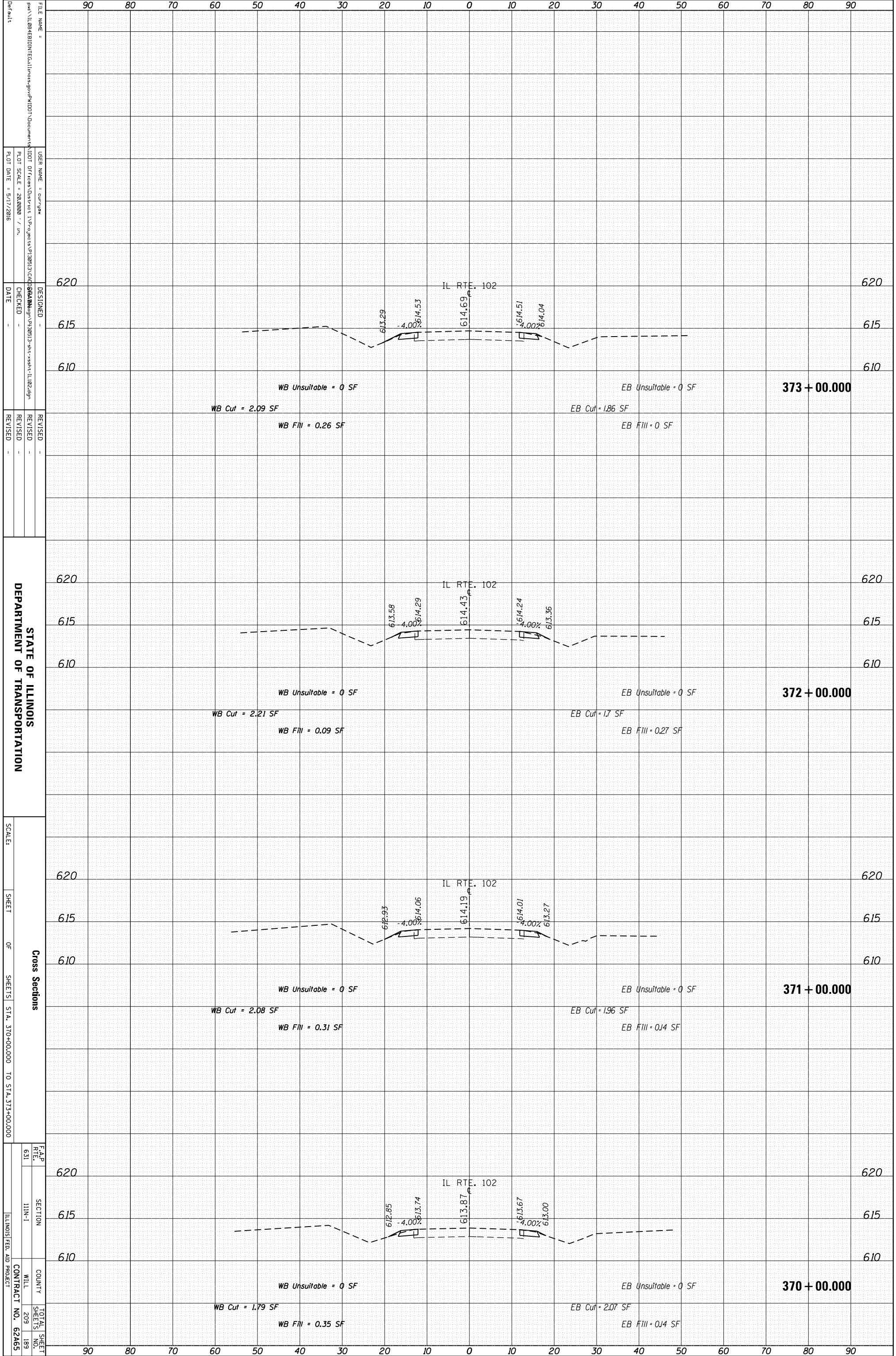
REVISOR -
REVISION -
DATE -

REVISOR -
REVISION -
DATE -

TOTAL SHEET NO. 209 OF 188

ORIGINAL SURVEY	SURVEYED	BY	DATE
NOTE BOOK	PLOTTED		
	TEMPLATE		
	AREAS		
	AREAS CHECKED		

FINAL SURVEY	SURVEYED	BY	DATE
NOTE BOOK	PLOTTED		
	TEMPLATE		
	AREAS		
	AREAS CHECKED		



STATE OF ILLINOIS
DEPARTMENT OF TRANSPORTATION

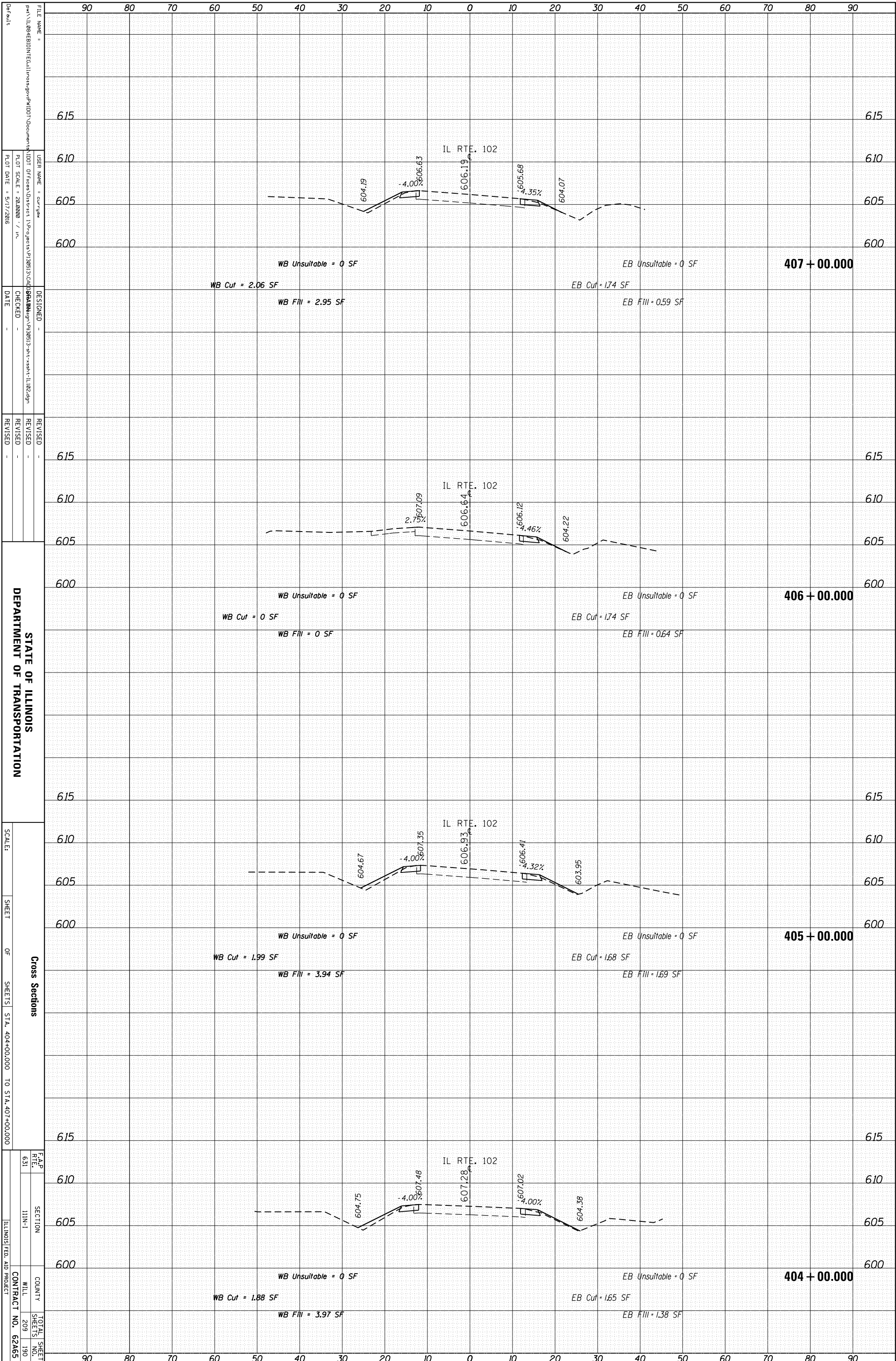
Cross Sections
SHEETS 209 OF 189
STA. 370+00.000 TO STA. 373+00.000

F.A.P. SECTION COUNTY WILL CONTRACT NO. 62A65
RTE. 631 I11N-1 CONTRACT NO. 62A65
SHEETS 209 OF 189 ILLINOIS FED. AID PROJECT

FILE NAME: ...
USER NAME: ...
DESIGNED: ...
CHECKED: ...
DATE: ...
REVISIONS: ...

ORIGINAL SURVEY	SURVEYED	BY	DATE
NOTE BOOK	PLOTTED		
	TEMPLATE		
	AREAS		
	AREAS CHECKED		

FINAL SURVEY	SURVEYED	BY	DATE
NOTE BOOK	PLOTTED		
	TEMPLATE		
	AREAS		
	AREAS CHECKED		



STATE OF ILLINOIS
DEPARTMENT OF TRANSPORTATION

Cross Sections
SHEET OF SHEETS STA. 404+00.000 TO STA. 407+00.000

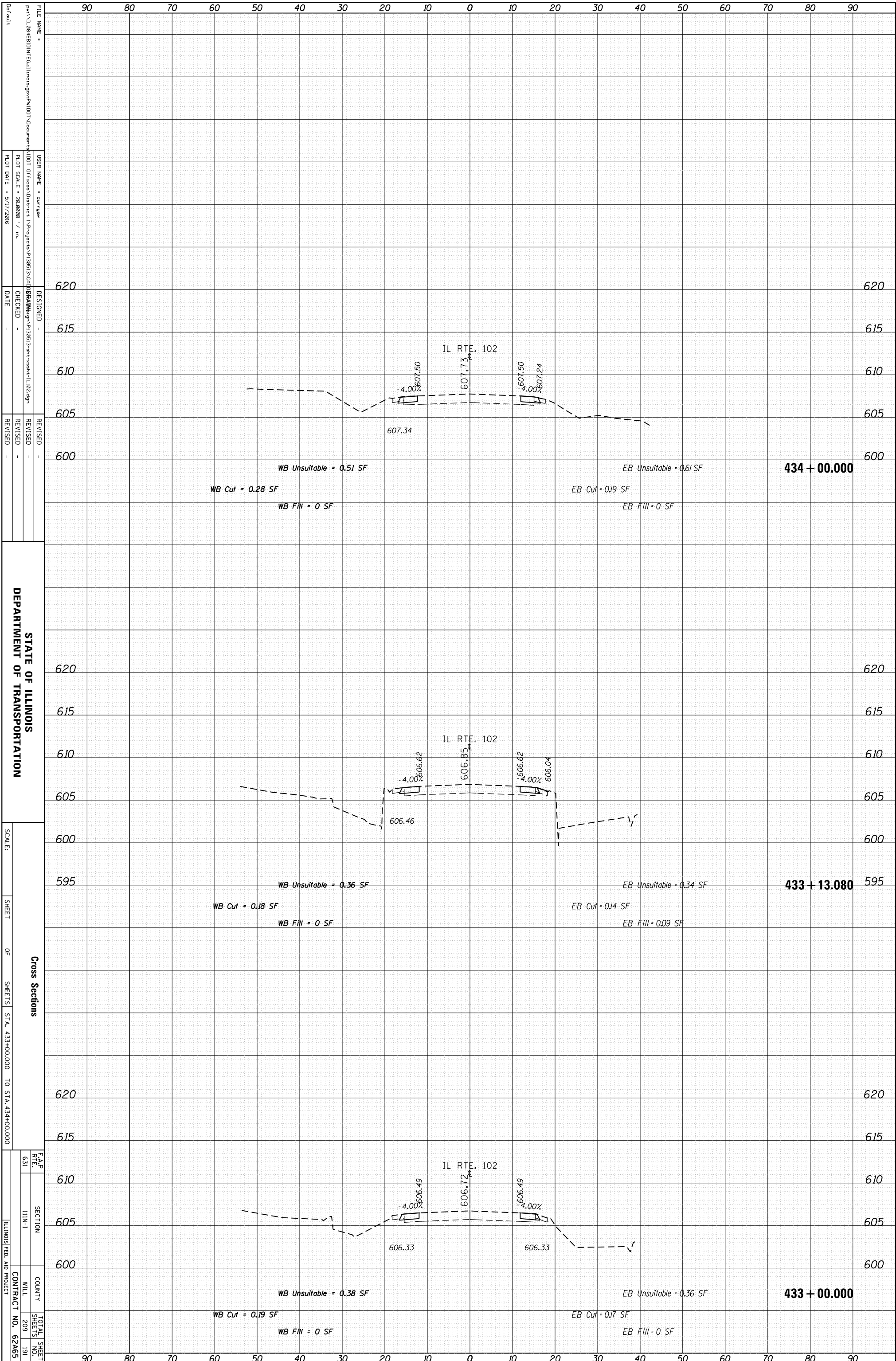
F.A.P. RTE. 631	SECTION I1N-1	COUNTY WILL	TOTAL SHEET NO. 209
		CONTRACT NO. 62A65	

FILE NAME = ...
USER NAME = cur/gaw
PLOT SCALE = 28.0000 / in.
PLOT DATE = 5/17/2016
DESIGNED -
CHECKED -
DATE -

REVISOR -
REVISION -
REVISOR -
REVISION -

ORIGINAL SURVEY	SURVEYED	BY	DATE
NOTE BOOK	PLOTTED		
	TEMPLATE		
	AREAS		
	AREAS CHECKED		

FINAL SURVEY	SURVEYED	BY	DATE
NOTE BOOK	PLOTTED		
	TEMPLATE		
	AREAS		
	AREAS CHECKED		



STATE OF ILLINOIS
DEPARTMENT OF TRANSPORTATION

Cross Sections
SHEET OF SHEETS STA. 433+00.000 TO STA. 434+00.000

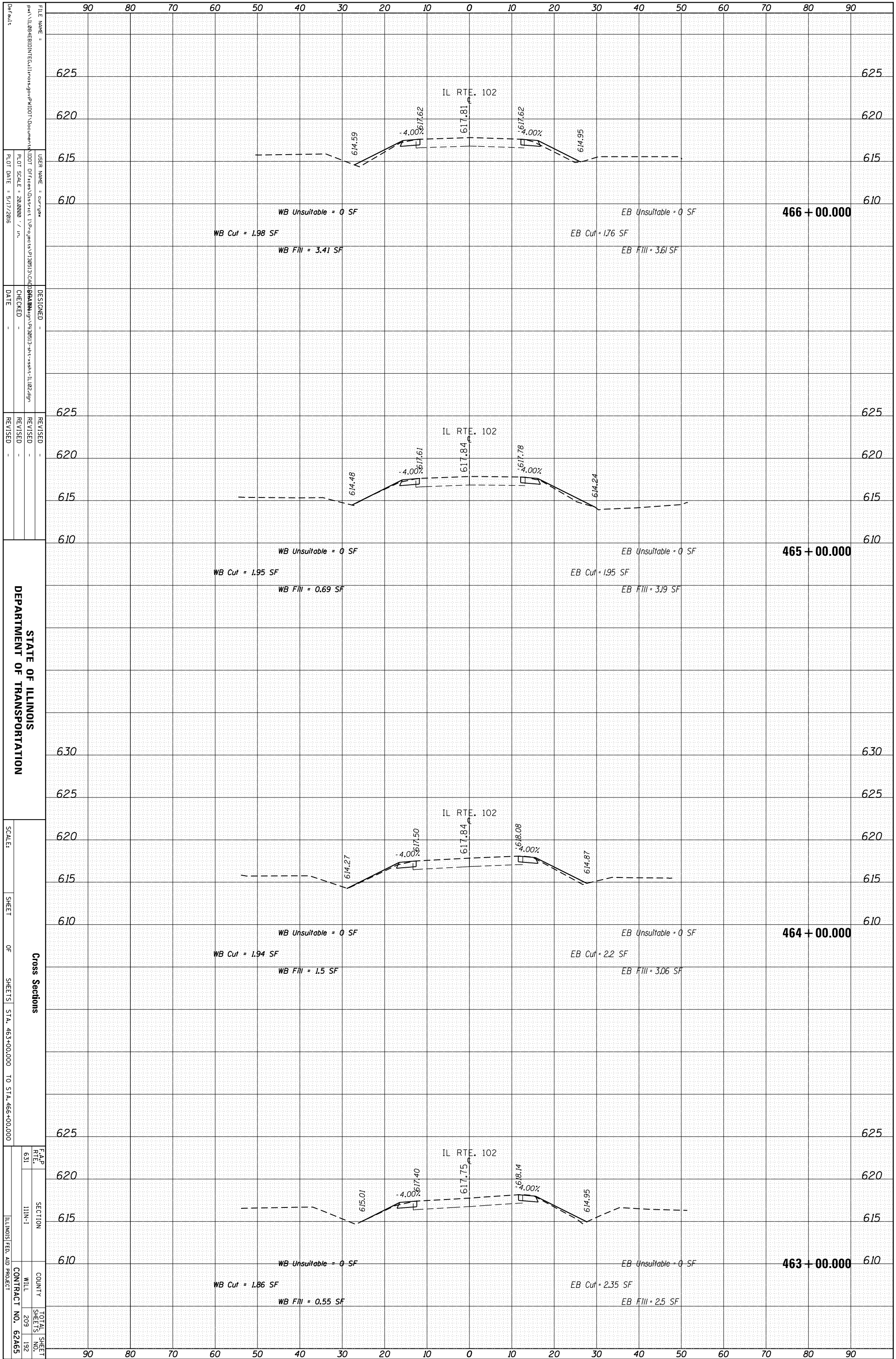
F.A.P. RTE. 631 SECTION I11N-1 COUNTY WILL SHEETS 209 191 CONTRACT NO. 62A65 ILLINOIS FED. AID PROJECT

FILE NAME: ...
USER NAME: cur/gaw
DESIGNED: ...
CHECKED: ...
DATE: ...
REVISIONS: ...

SCALE: ...

ORIGINAL SURVEY	SURVEYED	BY	DATE
NOTE BOOK	PLOTTED		
	TEMPLATE		
	AREAS		
	CHECKED		

FINAL SURVEY	SURVEYED	BY	DATE
NOTE BOOK	PLOTTED		
	TEMPLATE		
	AREAS		
	CHECKED		



STATE OF ILLINOIS
DEPARTMENT OF TRANSPORTATION

Cross Sections

F.A.P. 631
SECTION I11N-1
COUNTY WILL
CONTRACT NO. 62A65

FILE NAME = ...
USER NAME = currgaw
PLOT SCALE = 28,000 / in.
PLOT DATE = 5/17/2016

DESIGNED -
CHECKED -
DATE -

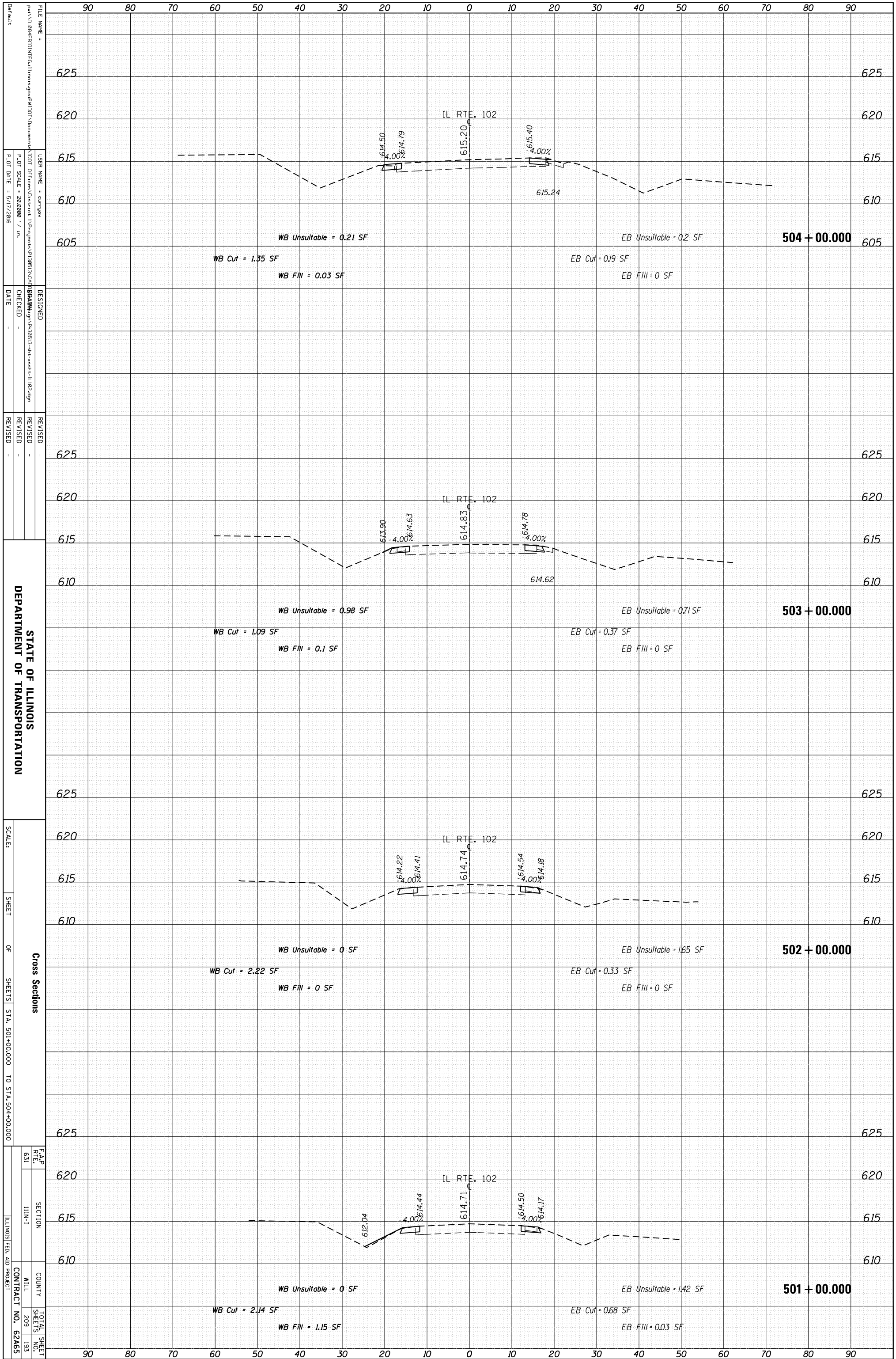
REVISID -
REVISID -
REVISID -

SCALE:
SHEET OF SHEETS
STA. 463+00.000 TO STA. 466+00.000

TOTAL SHEET NO. 209
SHEETS 192

ORIGINAL SURVEY	SURVEYED	BY	DATE
NOTE BOOK	PLOTTED		
	TEMPLATE		
	AREAS		
	AREAS CHECKED		

FINAL SURVEY	SURVEYED	BY	DATE
NOTE BOOK	PLOTTED		
	TEMPLATE		
	AREAS		
	AREAS CHECKED		



STATE OF ILLINOIS
DEPARTMENT OF TRANSPORTATION

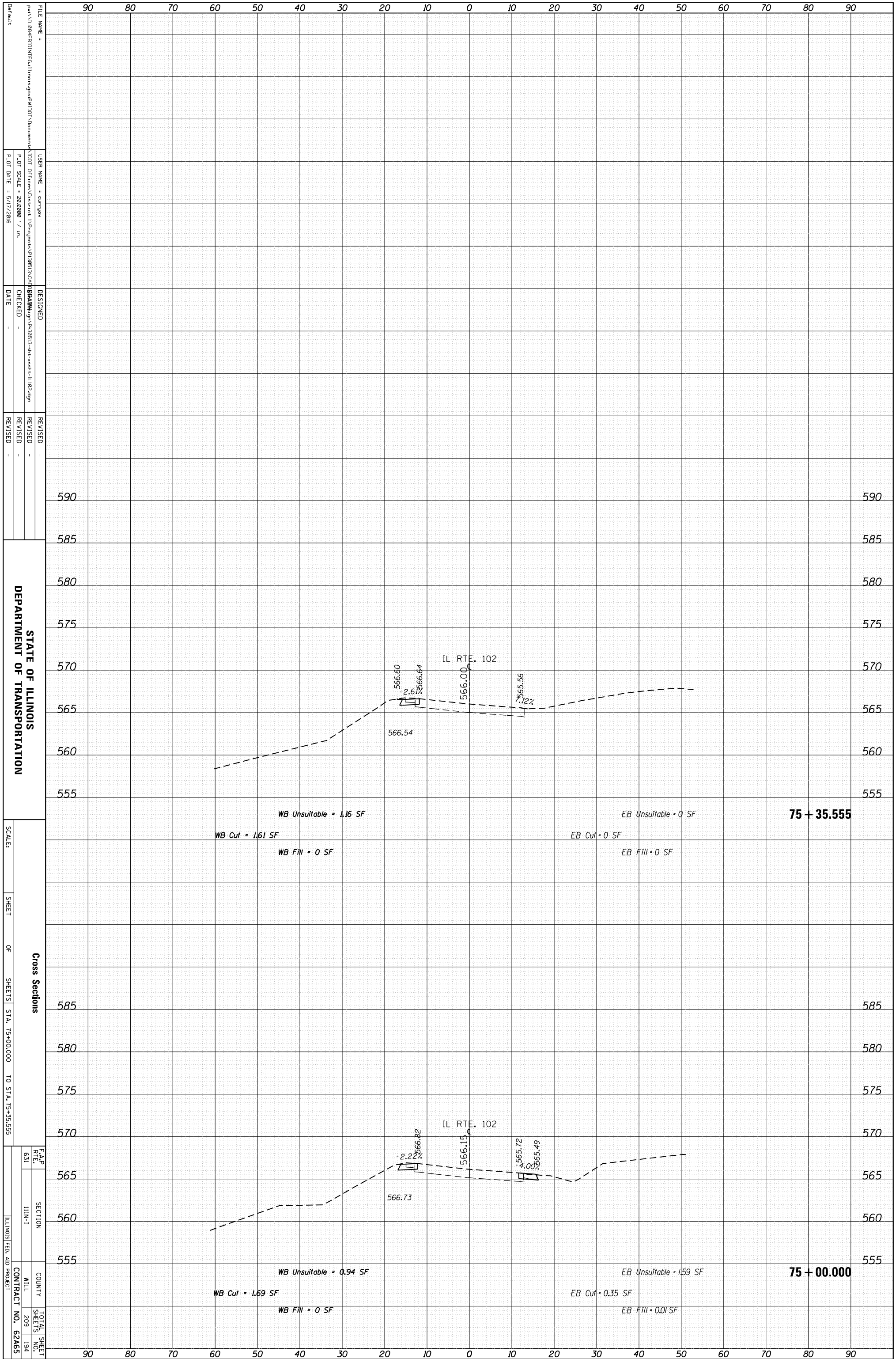
Cross Sections
SHEET OF SHEETS STA. 501+00.000 TO STA. 504+00.000

F.A.P. RTE.	SECTION	COUNTY	TOTAL SHEETS
631	111N-1	WILL	209
			193
ILLINOIS FED. AID PROJECT			CONTRACT NO. 62A65

FILE NAME = ...
USER NAME = cur/gaw
PLOT SCALE = 28.0000' / in.
PLOT DATE = 5/17/2016
DESIGNED -
CHECKED -
DATE -
REVISED -
REVISED -
REVISED -

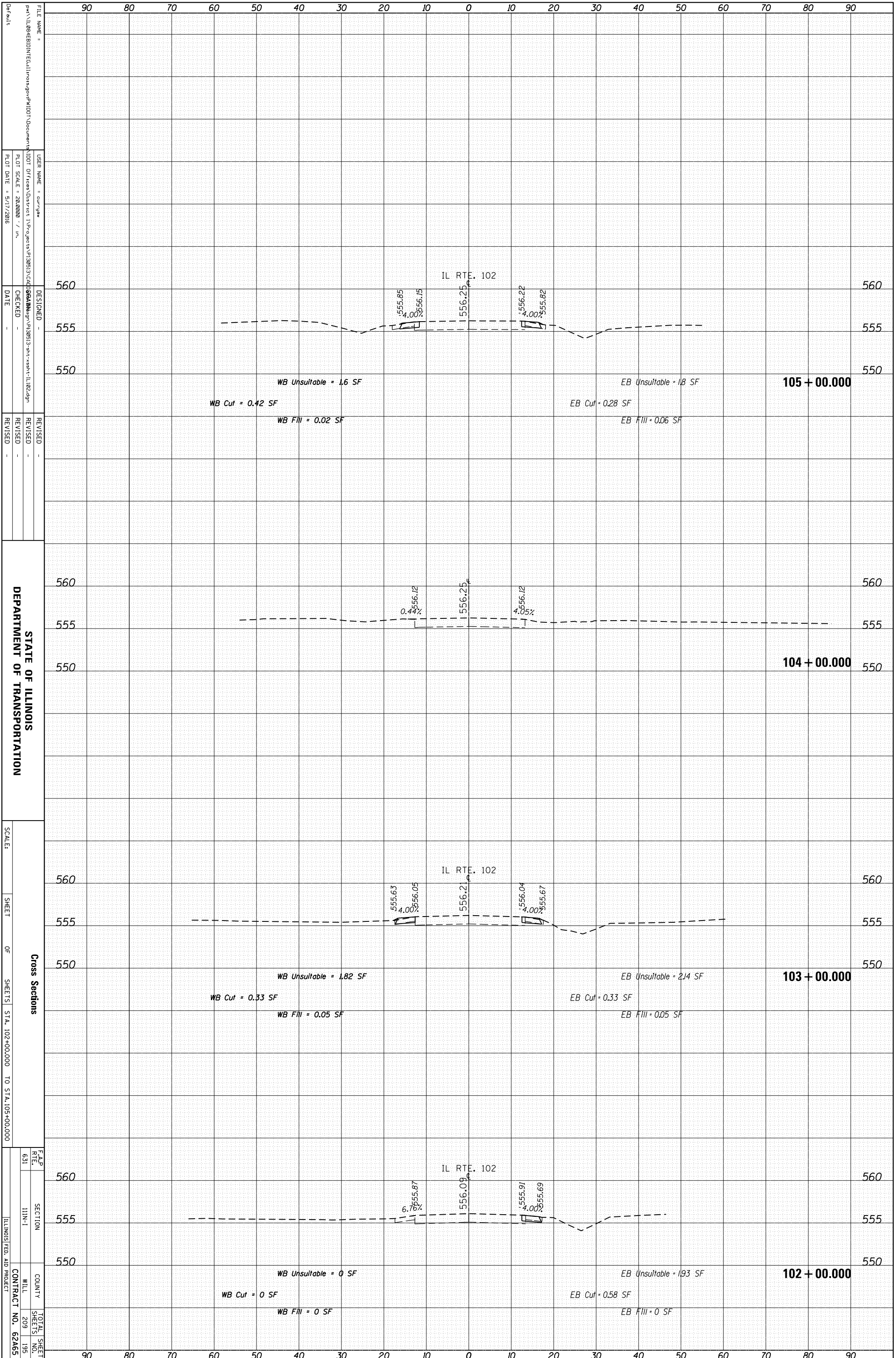
ORIGINAL SURVEY	SURVEYED	BY	DATE
NOTE BOOK	PLOTTED		
NO.	TEMPLATE		
	AREAS		
	AREAS CHECKED		

FINAL SURVEY	SURVEYED	BY	DATE
NOTE BOOK	PLOTTED		
NO.	TEMPLATE		
	AREAS		
	AREAS CHECKED		



ORIGINAL SURVEY	SURVEYED	BY	DATE
NOTE BOOK	PLOTTED		
	TEMPLATE		
	AREAS		
	AREAS CHECKED		

FINAL SURVEY	SURVEYED	BY	DATE
NOTE BOOK	PLOTTED		
	TEMPLATE		
	AREAS		
	AREAS CHECKED		



STATE OF ILLINOIS
 DEPARTMENT OF TRANSPORTATION

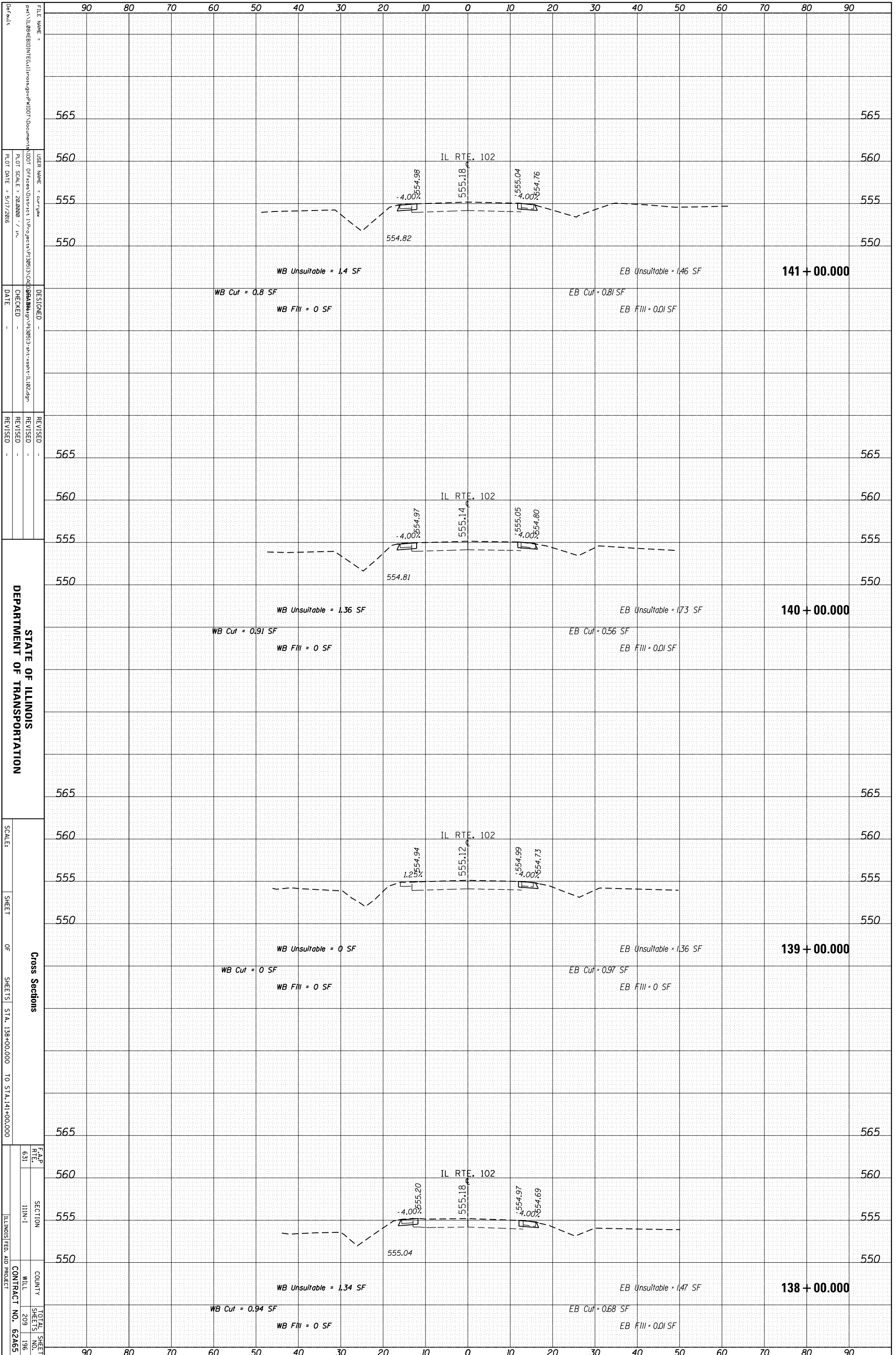
Cross Sections
 SHEET OF SHEETS STA. 102+00.000 TO STA. 105+00.000

F.A.P. RTE. 631 SECTION I11N-1 COUNTY WILL SHEETS 209 TOTAL SHEET NO. 195 CONTRACT NO. 62A65 ILLINOIS FED. AID PROJECT

FILE NAME = ...
 USER NAME = currgaw
 PLOT SCALE = 28.0000 / in.
 PLOT DATE = 5/17/2016
 DESIGNED -
 CHECKED -
 DATE -
 REVISED -
 REVISED -
 REVISED -

ORIGINAL SURVEY	SURVEYED	BY	DATE
NOTE BOOK	PLOTTED		
	TEMPLATE		
	AREAS		
	AREAS CHECKED		

FINAL SURVEY	SURVEYED	BY	DATE
NOTE BOOK	PLOTTED		
	TEMPLATE		
	AREAS		
	AREAS CHECKED		



STATE OF ILLINOIS
DEPARTMENT OF TRANSPORTATION

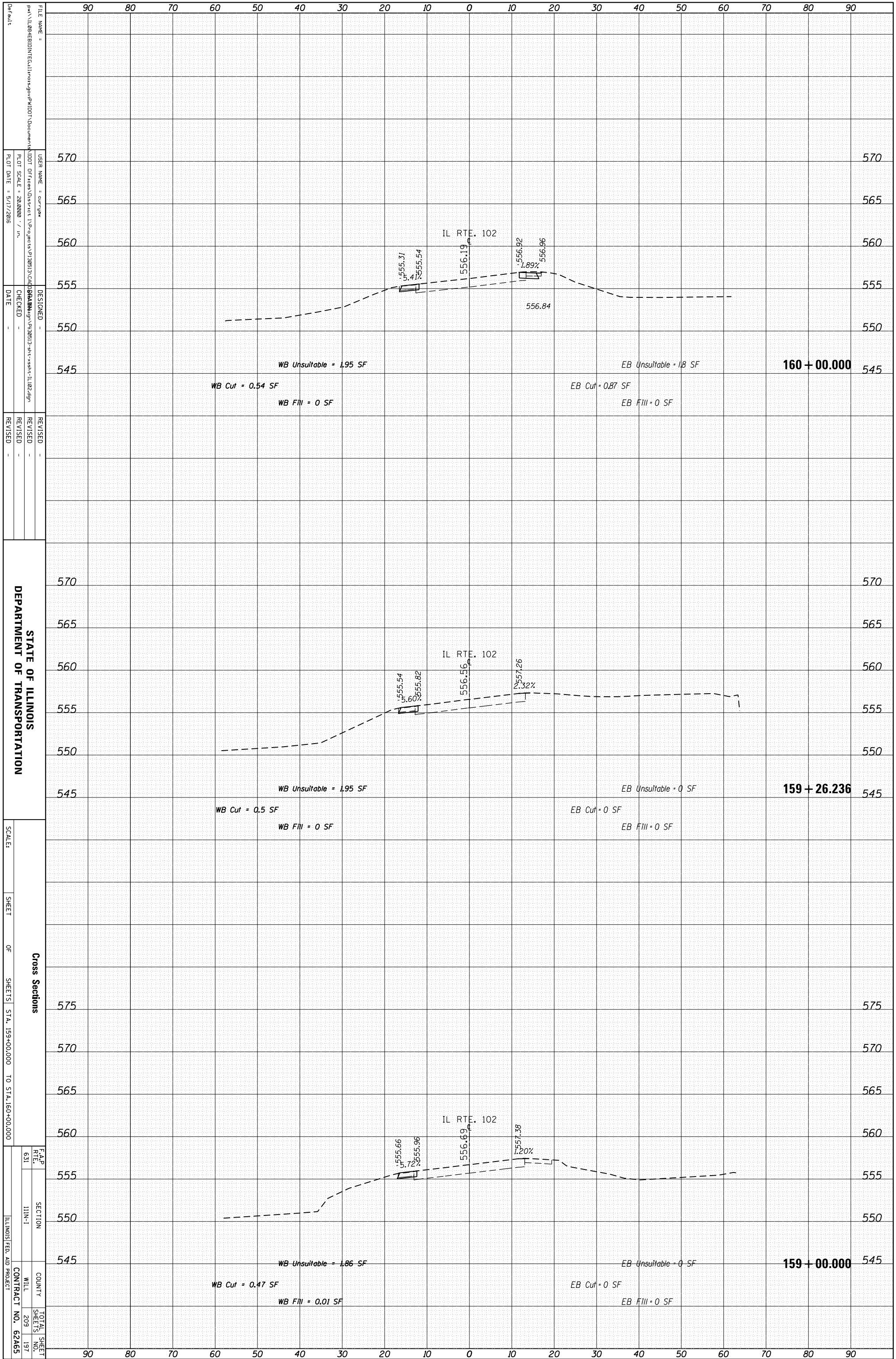
Cross Sections
SHEET OF SHEETS STA. 138+00.000 TO STA. 141+00.000

F.A.P. RTE.	SECTION	COUNTY	TOTAL SHEETS
631	111N-1	MILL	209
		SHEETS NO.	196
		CONTRACT NO.	62A65

FILE NAME = ...
USER NAME = cur/gaw
PLOT SCALE = 28.0000' / in.
PLOT DATE = 5/17/2016
DESIGNED -
CHECKED -
DATE -
REVISED -
REVISED -
REVISED -

ORIGINAL SURVEY	SURVEYED	BY	DATE
NOTE BOOK	PLOTTED		
	TEMPLATE		
	AREAS		
	AREAS CHECKED		

FINAL SURVEY	SURVEYED	BY	DATE
NOTE BOOK	PLOTTED		
	TEMPLATE		
	AREAS		
	AREAS CHECKED		



STATE OF ILLINOIS
DEPARTMENT OF TRANSPORTATION

Cross Sections
SHEET 631 OF 197
STA. 159+00.000 TO STA. 160+00.000
CONTRACT NO. 62A65

FILE NAME: ...
USER NAME: cur/gaw
PLOT SCALE: 28.0000 / in.
PLOT DATE: 5/17/2016
DESIGNED: ...
CHECKED: ...
DATE: ...

REVISIONS:
REVISION NO. 1
REVISION DATE

SCALE:
SHEET 631 OF 197 SHEETS
STA. 159+00.000 TO STA. 160+00.000

F.A.P. RTE. 631
SECTION I11N-1
COUNTY WILL
MILL NO. 209
SHEETS 197
TOTAL SHEET NO. 209
CONTRACT NO. 62A65

570
565
560
555
550
545

570
565
560
555
550
545

575
570
565
560
555
550
545

570
565
560
555
550
545

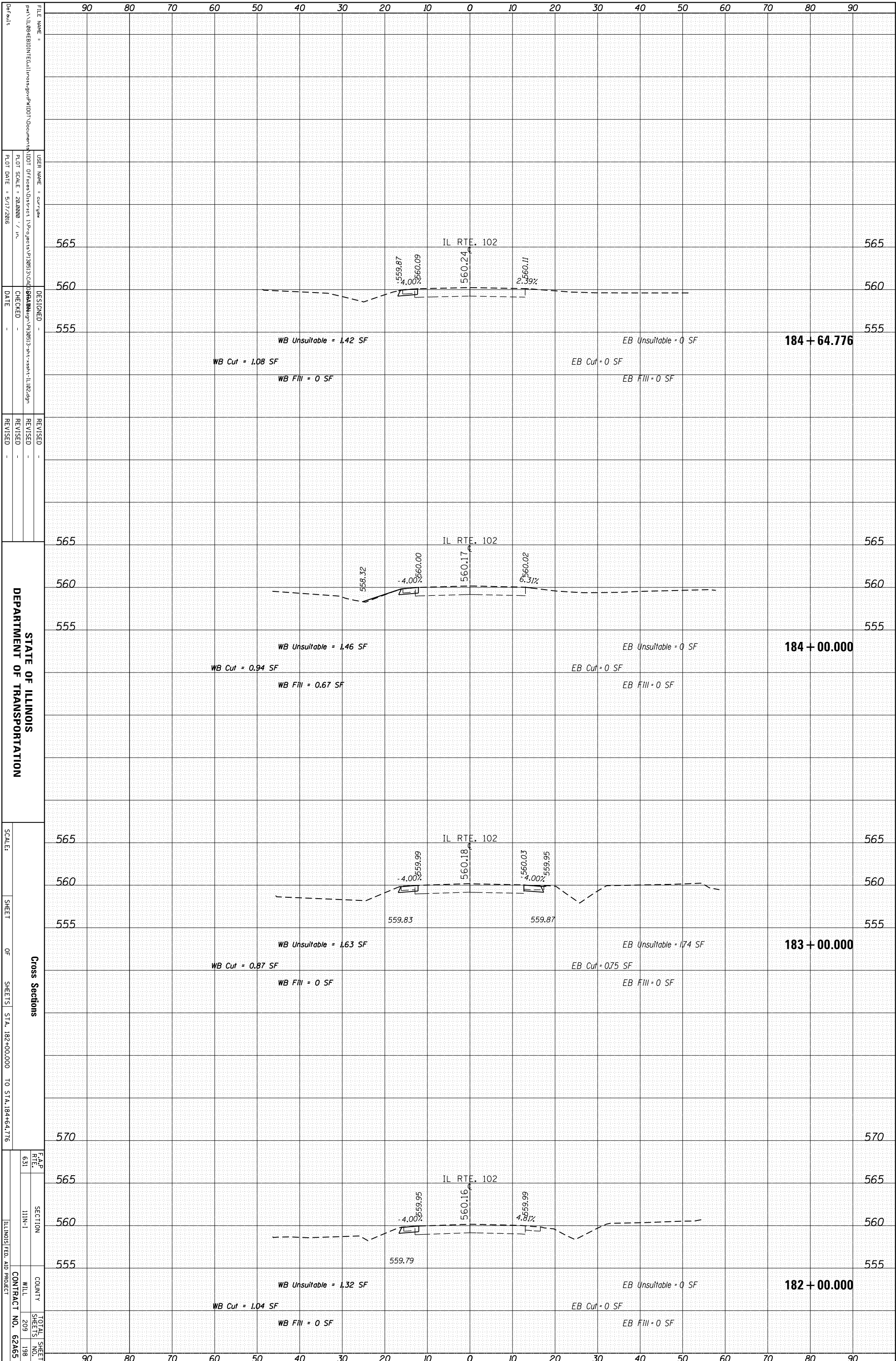
160 + 00.000

159 + 26.236

159 + 00.000

ORIGINAL SURVEY	SURVEYED	BY	DATE
NOTE BOOK	PLOTTED		
	TEMPLATE		
	AREAS		
	CHECKED		

FINAL SURVEY	SURVEYED	BY	DATE
NOTE BOOK	PLOTTED		
	TEMPLATE		
	AREAS		
	CHECKED		



STATE OF ILLINOIS
DEPARTMENT OF TRANSPORTATION

Cross Sections

SCALE: SHEET OF SHEETS STA. 182+00.000 TO STA. 184+64.776

F.A.P. SECTION COUNTY WILL CONTRACT NO. 62A65

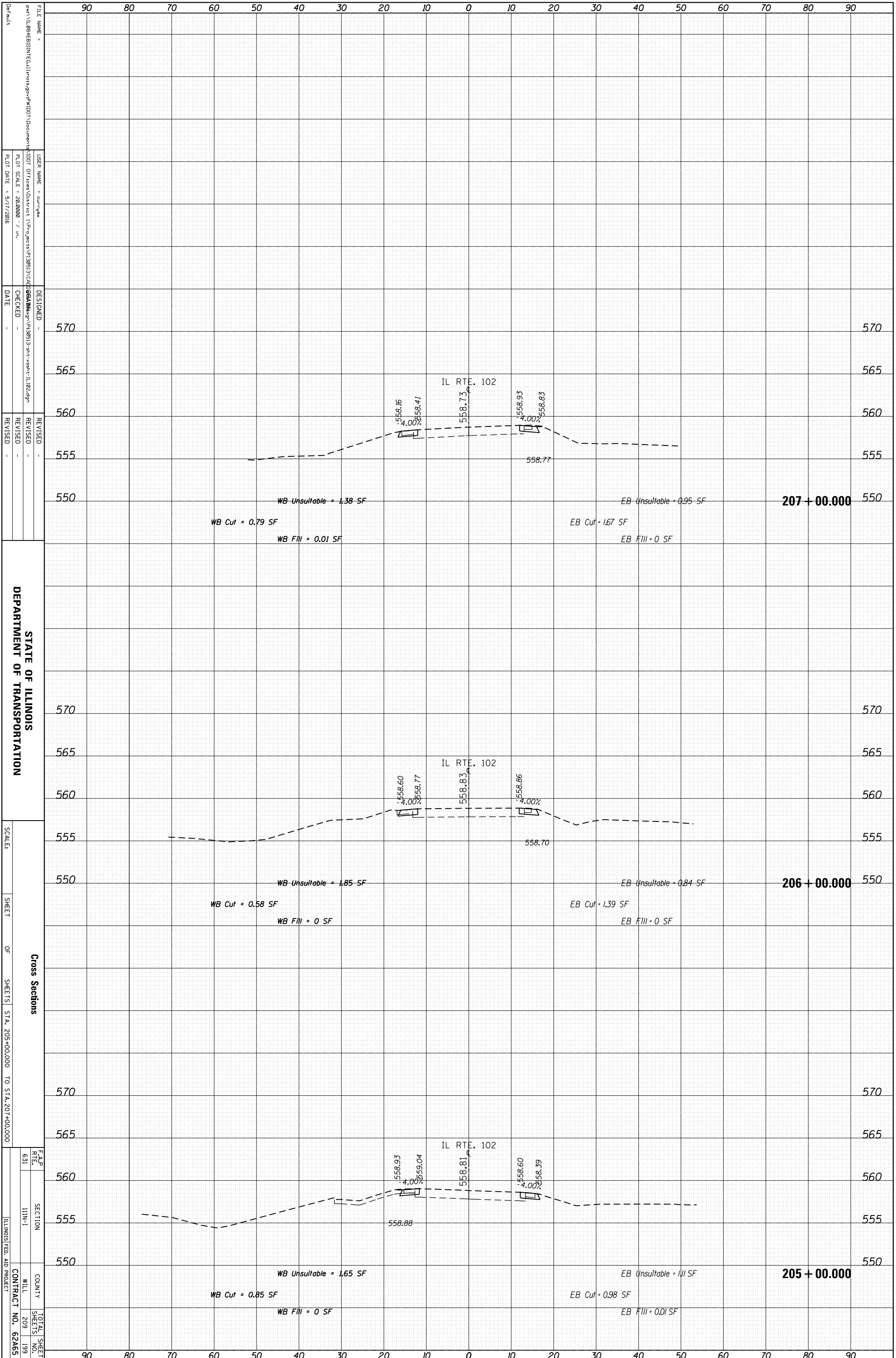
RTE. 631 I11N-1

SECTION ILLINOIS FED. AID PROJECT

TOTAL SHEETS 209 SHEET NO. 198

ORIGINAL SURVEY	SURVEYED	BY	DATE
NOTE BOOK	PLOTTED		
	TEMPLATE		
	AREAS		
	AREAS CHECKED		

FINAL SURVEY	SURVEYED	BY	DATE
NOTE BOOK	PLOTTED		
	TEMPLATE		
	AREAS		
	AREAS CHECKED		



STATE OF ILLINOIS
DEPARTMENT OF TRANSPORTATION

Cross Sections

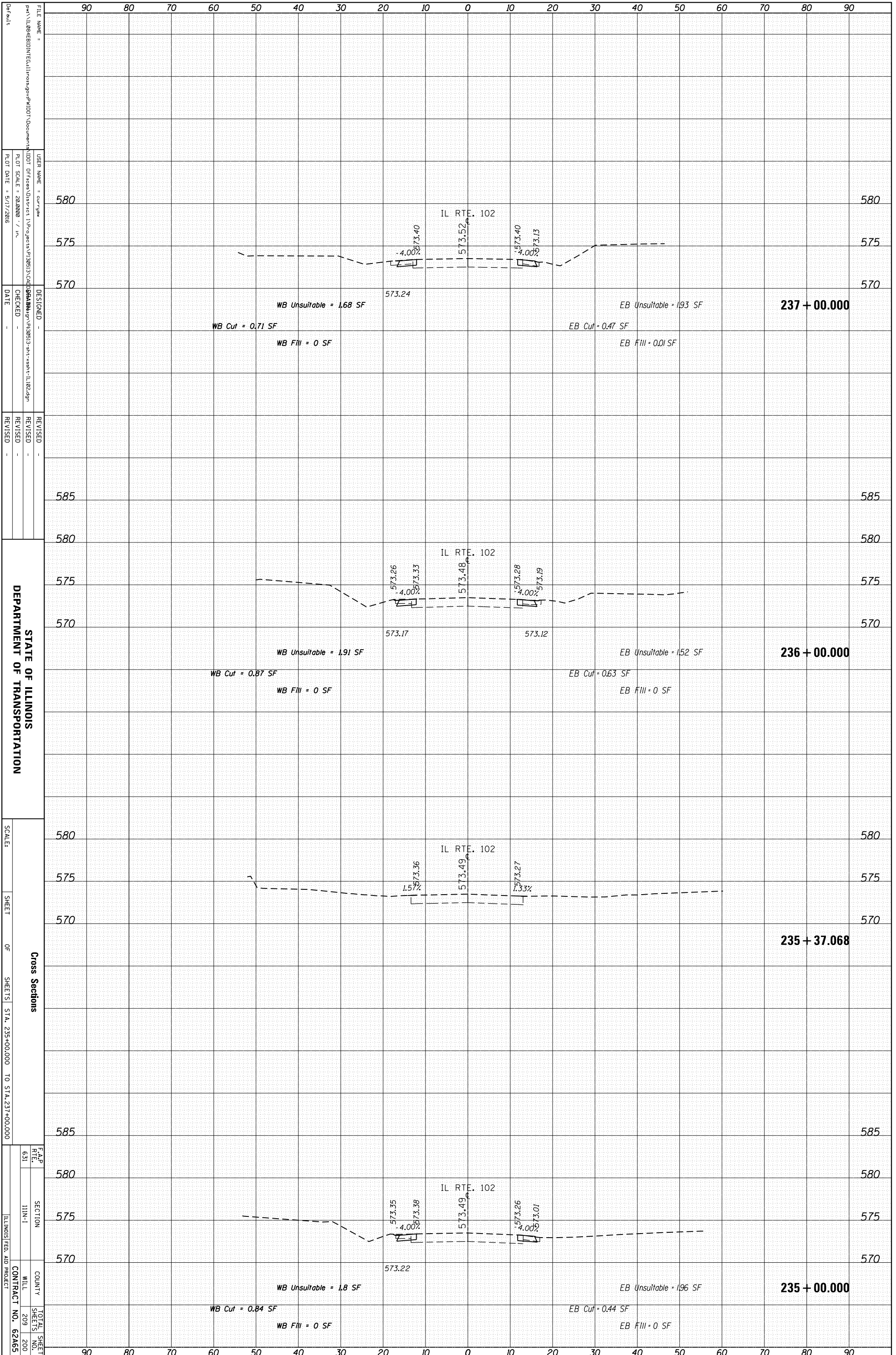
SHEET OF SHEETS STA. 205+00.000 TO STA. 207+00.000

F.A.P. RTE. 631 SECTION I11N-1 COUNTY WILL CONTRACT NO. 62A65

TOTAL SHEET NO. 209 SHEETS 199

ORIGINAL SURVEY	SURVEYED	BY	DATE
NOTE BOOK	PLOTTED		
	TEMPLATE		
	AREAS		
	AREAS CHECKED		

FINAL SURVEY	SURVEYED	BY	DATE
NOTE BOOK	PLOTTED		
	TEMPLATE		
	AREAS		
	AREAS CHECKED		



STATE OF ILLINOIS
DEPARTMENT OF TRANSPORTATION

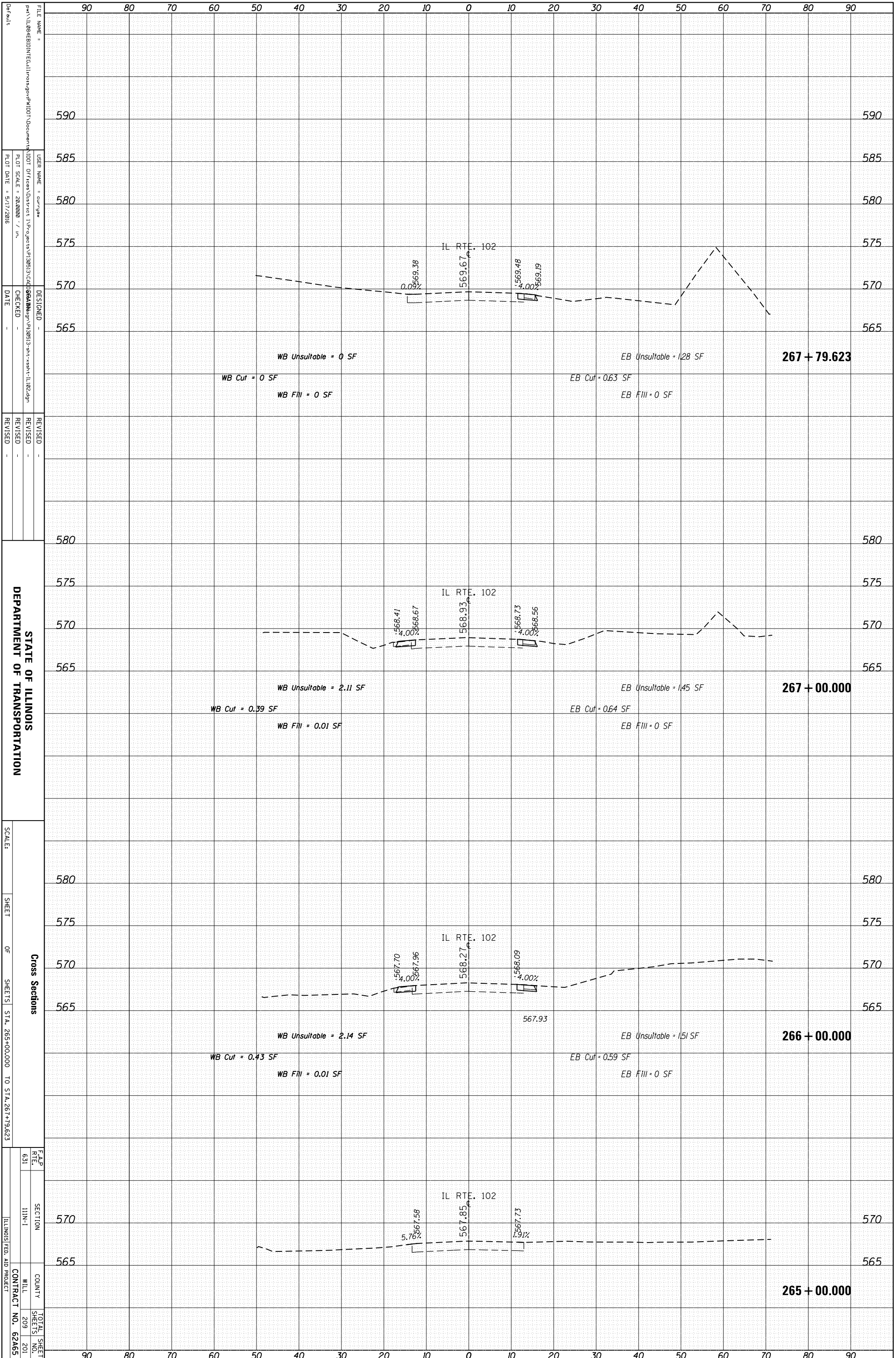
Cross Sections
SHEET OF SHEETS STA. 235+00.000 TO STA. 237+00.000

F.A.P. RTE. 631 SECTION I11N-1 COUNTY WILL SHEETS 209 200 CONTRACT NO. 62A65 ILLINOIS FED. AID PROJECT

FILE NAME: ...
USER NAME: cur/gaw
PLOT SCALE: 28.0000 / in.
PLOT DATE: 5/17/2016
DESIGNED: ...
CHECKED: ...
DATE: ...
REVISED: ...
REVISED: ...
REVISED: ...

ORIGINAL SURVEY	SURVEYED	BY	DATE
NOTE BOOK	PLOTTED		
	TEMPLATE		
	AREAS		
	AREAS CHECKED		

FINAL SURVEY	SURVEYED	BY	DATE
NOTE BOOK	PLOTTED		
	TEMPLATE		
	AREAS		
	AREAS CHECKED		



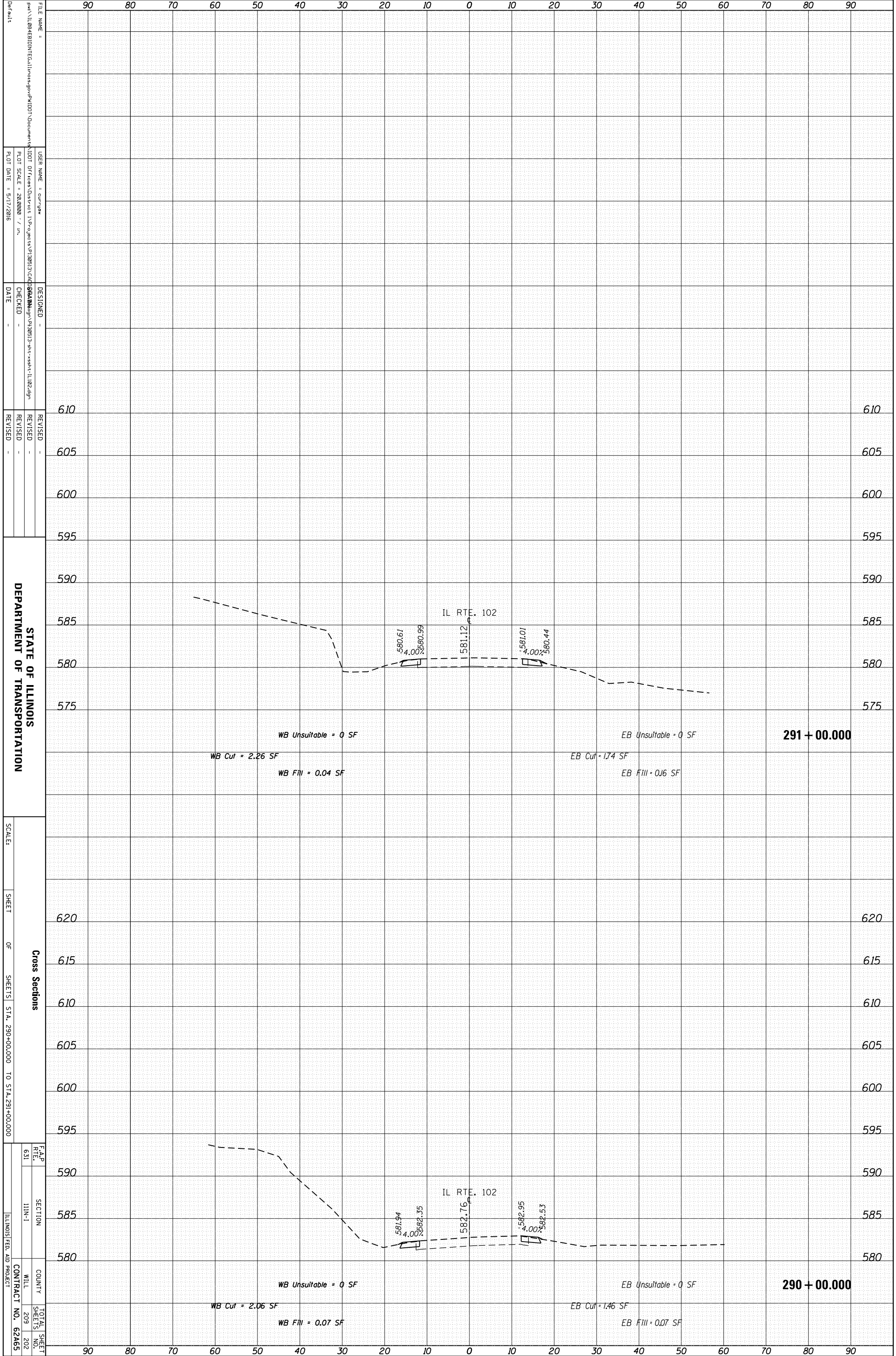
STATE OF ILLINOIS
DEPARTMENT OF TRANSPORTATION

Cross Sections
SHEET OF SHEETS STA. 265+00.000 TO STA. 267+79.623

F.A.P. RTE.	SECTION	COUNTY	TOTAL SHEETS
631	11N-1	WILL	209
			201
ILLINOIS FED. AID PROJECT			CONTRACT NO. 62A65

ORIGINAL SURVEY	SURVEYED	BY	DATE
NOTE BOOK	PLOTTED		
	TEMPLATE		
	AREAS		
	AREAS CHECKED		

FINAL SURVEY	SURVEYED	BY	DATE
NOTE BOOK	PLOTTED		
	TEMPLATE		
	AREAS		
	AREAS CHECKED		



STATE OF ILLINOIS
DEPARTMENT OF TRANSPORTATION

Cross Sections
SHEETS OF SHEETS STA. 290+00.000 TO STA. 291+00.000

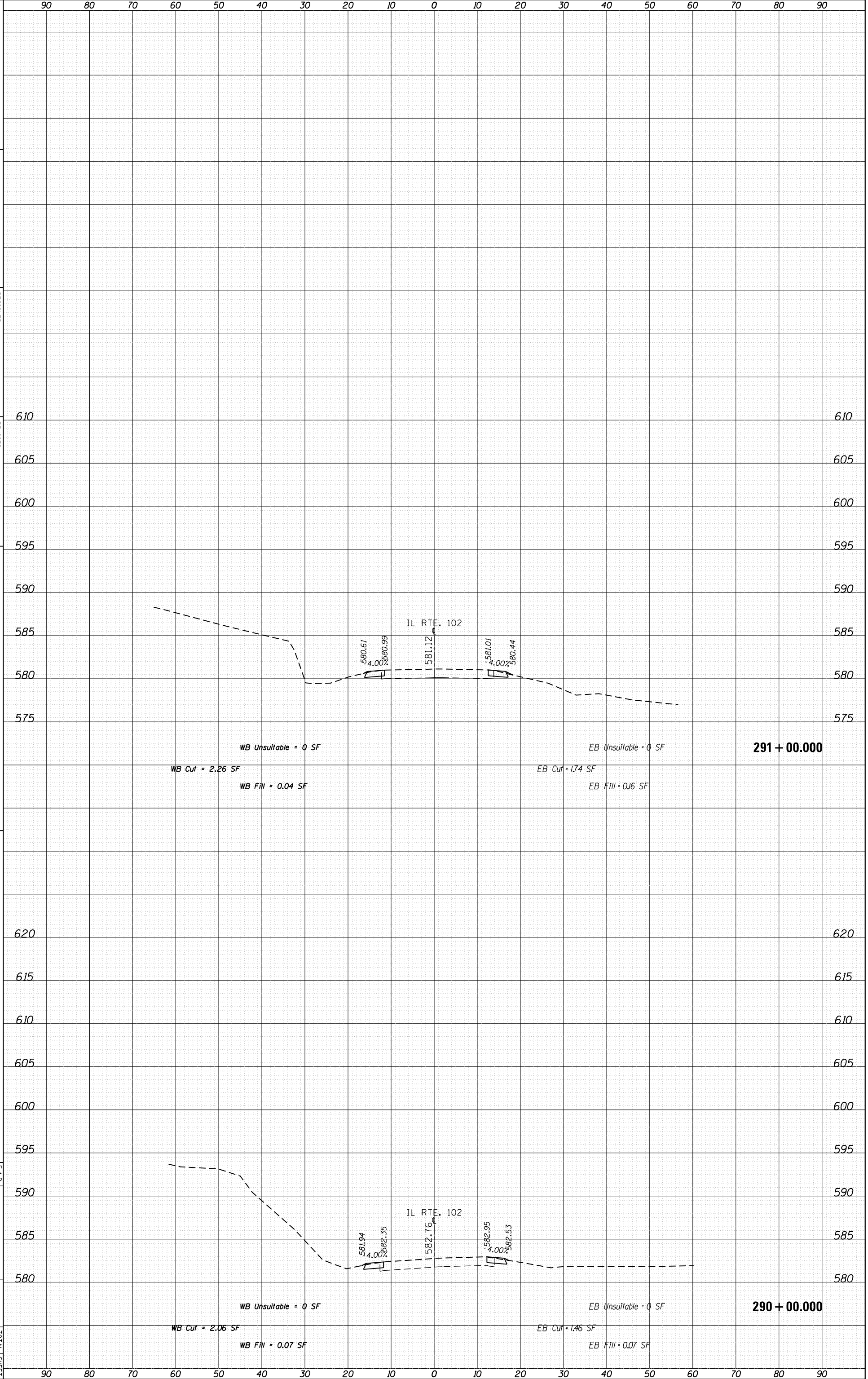
F.A.P. RTE. 631 SECTION I11N-1 COUNTY WILL SHEETS 209 202 TOTAL SHEET NO. 62A65 ILLINOIS FED. AID PROJECT CONTRACT NO. 62A65

FILE NAME: ... USER NAME: cur/gaw ... DESIGNED: ... CHECKED: ... DATE: ...

REVISIONS
610
605
600
595
590
585
580
575

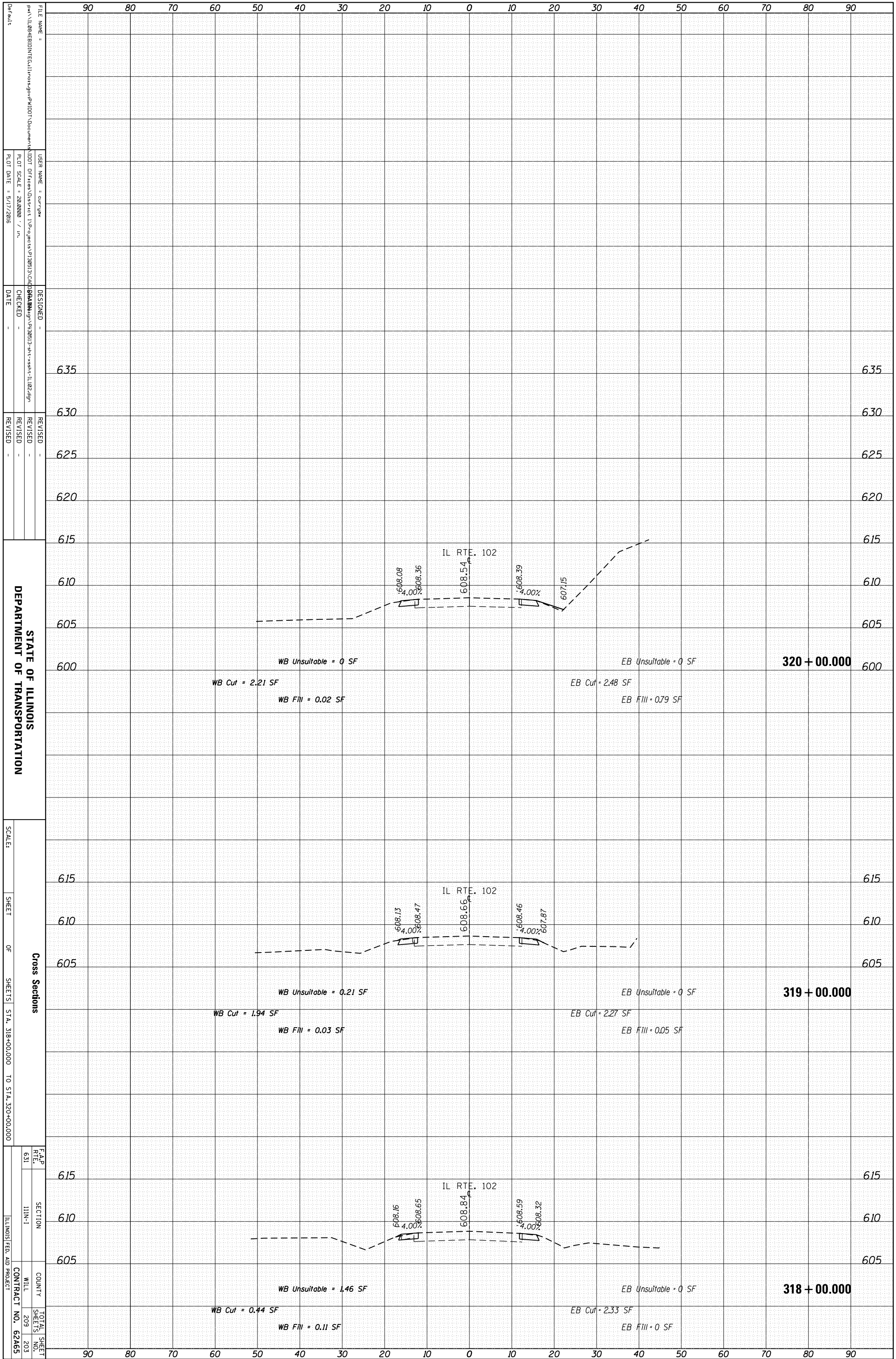
620
615
610
605
600
595
590
585
580

610
605
600
595
590
585
580



ORIGINAL SURVEY	SURVEYED	BY	DATE
NOTE BOOK	PLOTTED		
	TEMPLATE		
	AREAS		
	AREAS CHECKED		

FINAL SURVEY	SURVEYED	BY	DATE
NOTE BOOK	PLOTTED		
	TEMPLATE		
	AREAS		
	AREAS CHECKED		



STATE OF ILLINOIS
DEPARTMENT OF TRANSPORTATION

Cross Sections
SHEET OF SHEETS STA. 318+00.000 TO STA. 320+00.000

F.A.P. RTE. 631 SECTION I11N-1 COUNTY WILL SHEETS 209, 203 TOTAL SHEET NO. 62A65 ILLINOIS FED. AID PROJECT CONTRACT NO. 62A65

FILE NAME = ...
USER NAME = cur.gaw
DESIGNED -
CHECKED -
DATE -

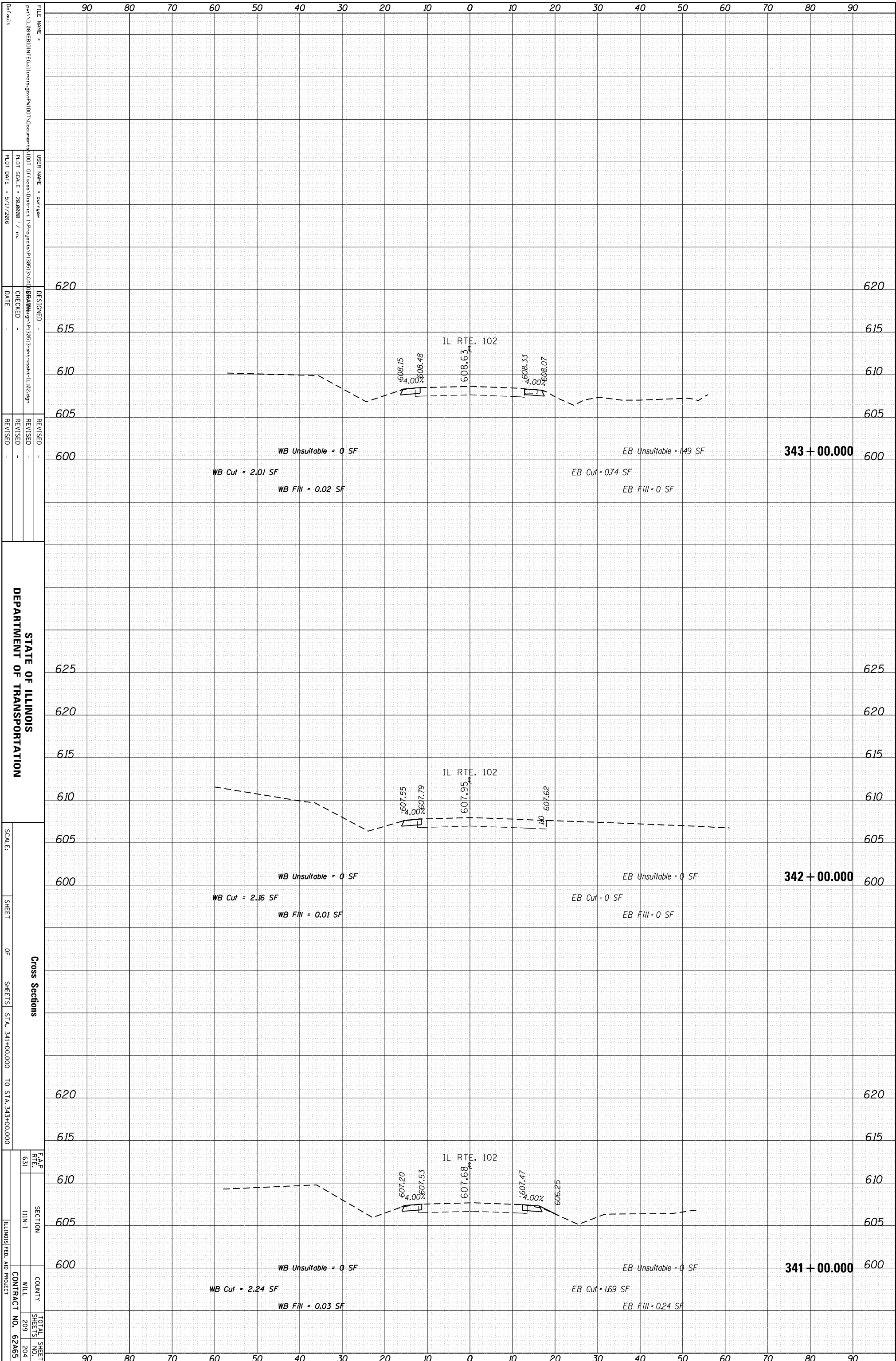
REVISOR -
REVISOR -
REVISOR -

SCALE: 1" = 20.000'

PLANT SCALE = 28.0000' / in.
PLOT DATE = 5/17/2016

ORIGINAL SURVEY	SURVEYED	BY	DATE
NOTE BOOK	PLOTTED		
	TEMPLATE		
	AREAS		
	AREAS CHECKED		

FINAL SURVEY	SURVEYED	BY	DATE
NOTE BOOK	PLOTTED		
	TEMPLATE		
	AREAS		
	AREAS CHECKED		



STATE OF ILLINOIS
DEPARTMENT OF TRANSPORTATION

Cross Sections

SHEET OF SHEETS STA. 341+00.000 TO STA. 343+00.000

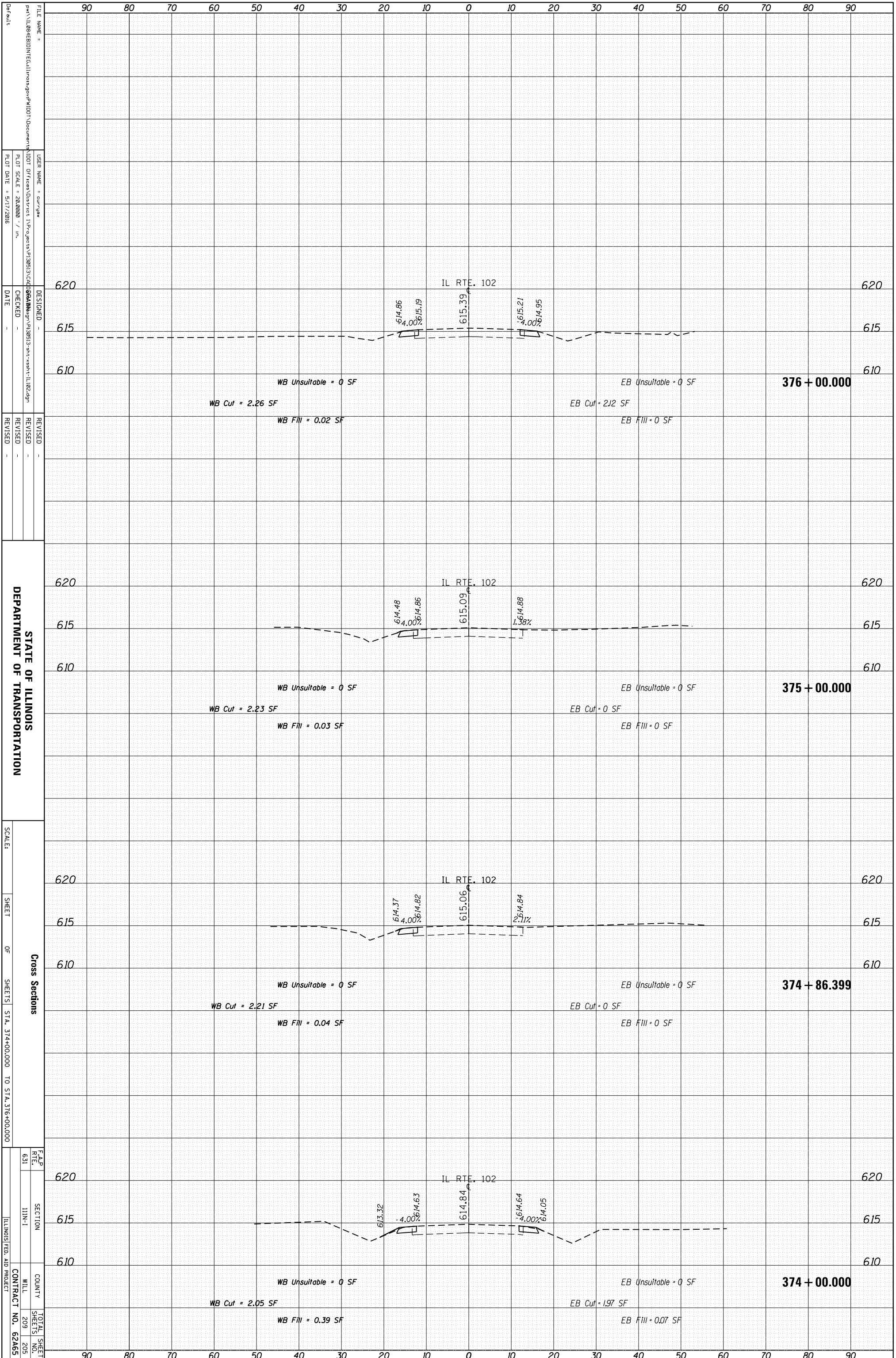
F.A.P. RTE. 631 SECTION I11N-1 COUNTY WILL CONTRACT NO. 62A65

TOTAL SHEETS 209 204

FILE NAME = ...
USER NAME = cur/gaw
DESIGNED -
CHECKED -
DATE -
REVISIONS -

ORIGINAL SURVEY	SURVEYED	BY	DATE
NOTE BOOK	PLOTTED		
	TEMPLATE		
	AREAS		
	AREAS CHECKED		

FINAL SURVEY	SURVEYED	BY	DATE
NOTE BOOK	PLOTTED		
	TEMPLATE		
	AREAS		
	AREAS CHECKED		



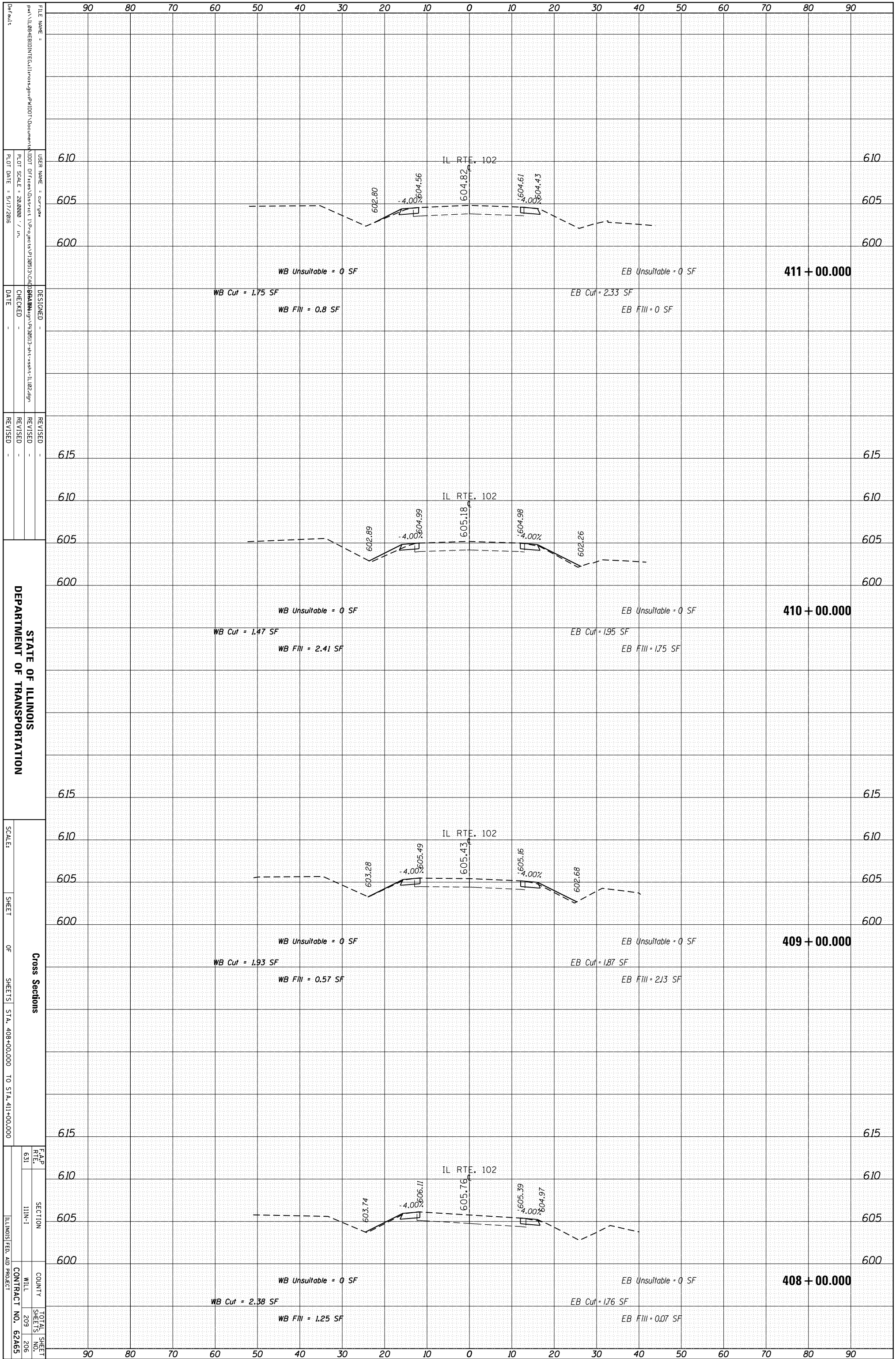
STATE OF ILLINOIS
DEPARTMENT OF TRANSPORTATION

Cross Sections
SHEET OF SHEETS STA. 374+00.000 TO STA. 376+00.000

F.A.P. SECTION COUNTY WILL CONTRACT NO. 62A65
RTE. 631 I11N-1 SHEETS 209 205
ILLINOIS FED. AID PROJECT

ORIGINAL SURVEY	SURVEYED	BY	DATE
NOTE BOOK	PLOTTED		
	TEMPLATE		
	AREAS		
	AREAS CHECKED		

FINAL SURVEY	SURVEYED	BY	DATE
NOTE BOOK	PLOTTED		
	TEMPLATE		
	AREAS		
	AREAS CHECKED		



STATE OF ILLINOIS
DEPARTMENT OF TRANSPORTATION

Cross Sections
SHEET OF SHEETS STA. 408+00.000 TO STA. 411+00.000

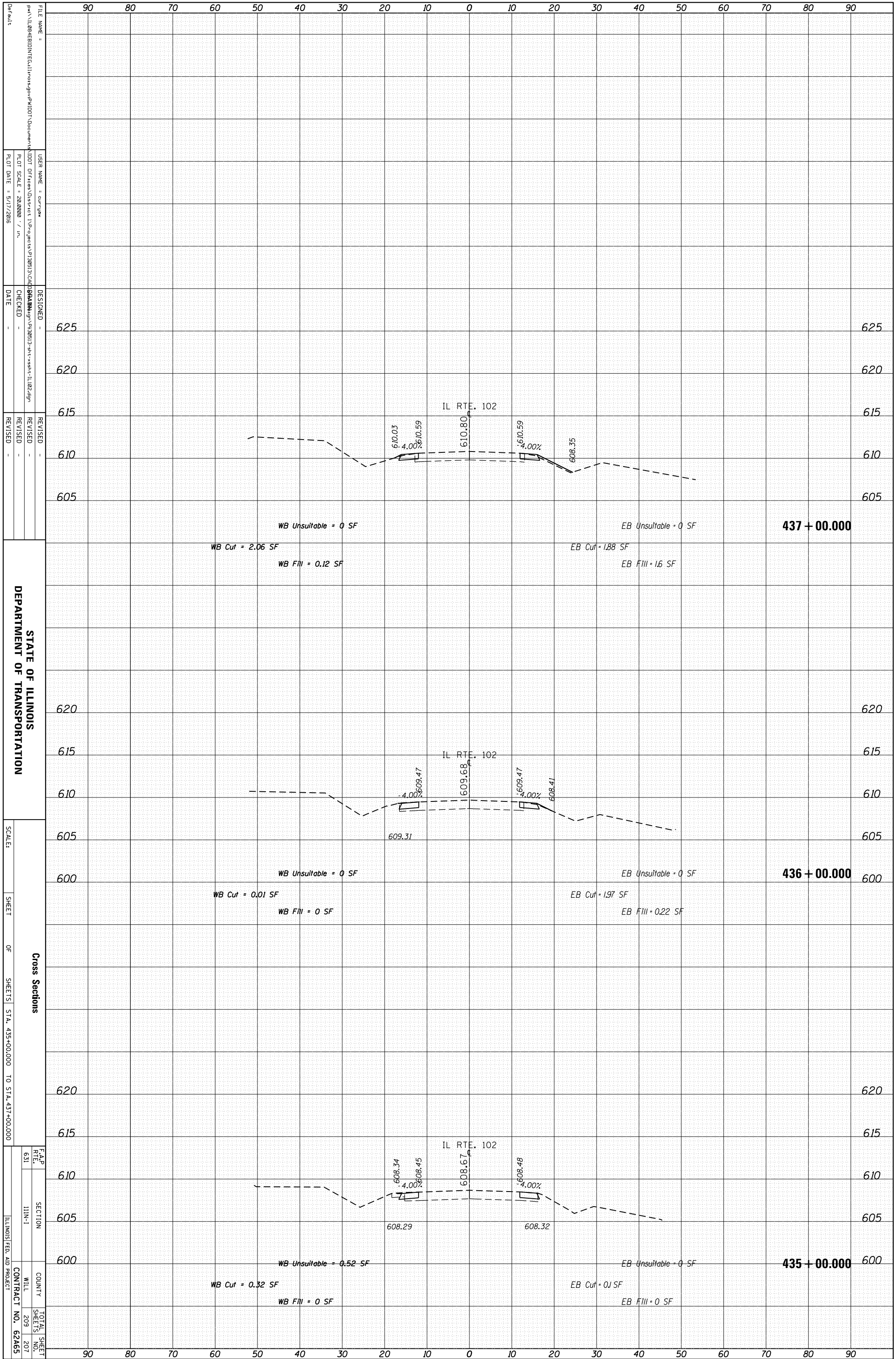
F.A.P. 631
SECTION I11N-1
COUNTY WILL
CONTRACT NO. 62A65
TOTAL SHEETS 209
SHEETS 206

FILE NAME = ...
USER NAME = currgaw
PLOT SCALE = 28.0000 / in.
PLOT DATE = 5/17/2016
DESIGNED -
CHECKED -
DATE -
REVISIONS -

Default

ORIGINAL SURVEY	SURVEYED	BY	DATE
NOTE BOOK	PLOTTED		
	TEMPLATE		
	AREAS		
	AREAS CHECKED		

FINAL SURVEY	SURVEYED	BY	DATE
NOTE BOOK	PLOTTED		
	TEMPLATE		
	AREAS		
	AREAS CHECKED		



STATE OF ILLINOIS
DEPARTMENT OF TRANSPORTATION

Cross Sections
SHEET OF SHEETS STA. 435+00.000 TO STA. 437+00.000

F.A.P. RTE. 631 SECTION I11N-1 COUNTY WILL CONTRACT NO. 62A65 TOTAL SHEETS 209 207

FILE NAME: ... USER NAME: cur/gaw ... DESIGNED: ... CHECKED: ... DATE: ...

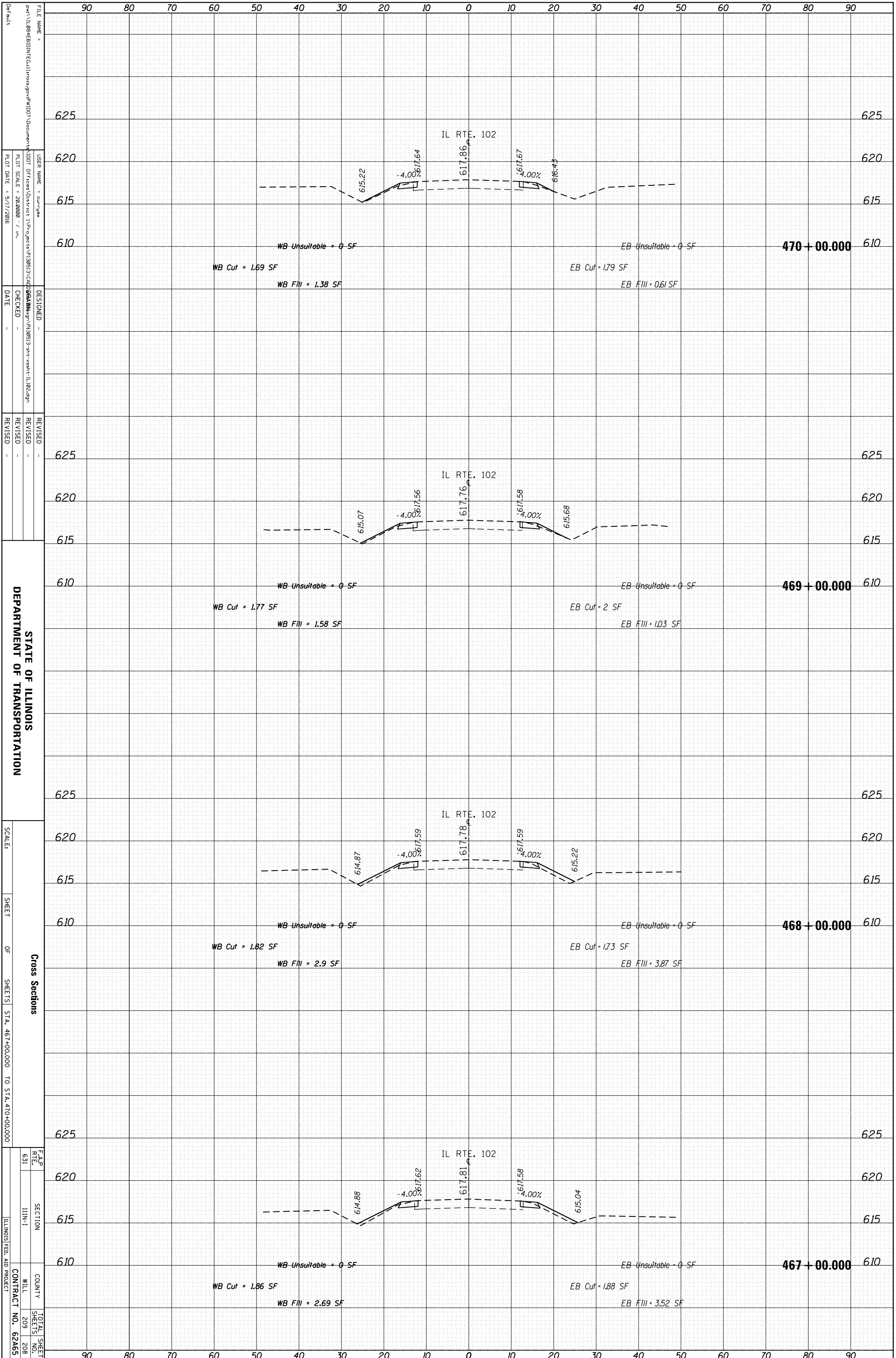
REVISIONS: ...

SCALE: ...

PLANT SCALE: 28,000 / in. ... PLOT DATE: 5/17/2016

ORIGINAL SURVEY	SURVEYED	BY	DATE
NOTE BOOK	PLOTTED		
	TEMPLATE		
	AREAS		
	CHECKED		

FINAL SURVEY	SURVEYED	BY	DATE
NOTE BOOK	PLOTTED		
	TEMPLATE		
	AREAS		
	CHECKED		



STATE OF ILLINOIS
DEPARTMENT OF TRANSPORTATION

Cross Sections

F.A.P. RTE. 631
SECTION I11N-1
COUNTY WILL
CONTRACT NO. 62A65

FILE NAME = ...
USER NAME = cur/gaw
PLOT SCALE = 28,000 / in.
PLOT DATE = 5/17/2016

DESIGNED -
CHECKED -
DATE -

REVISID -
REVISID -
REVISID -

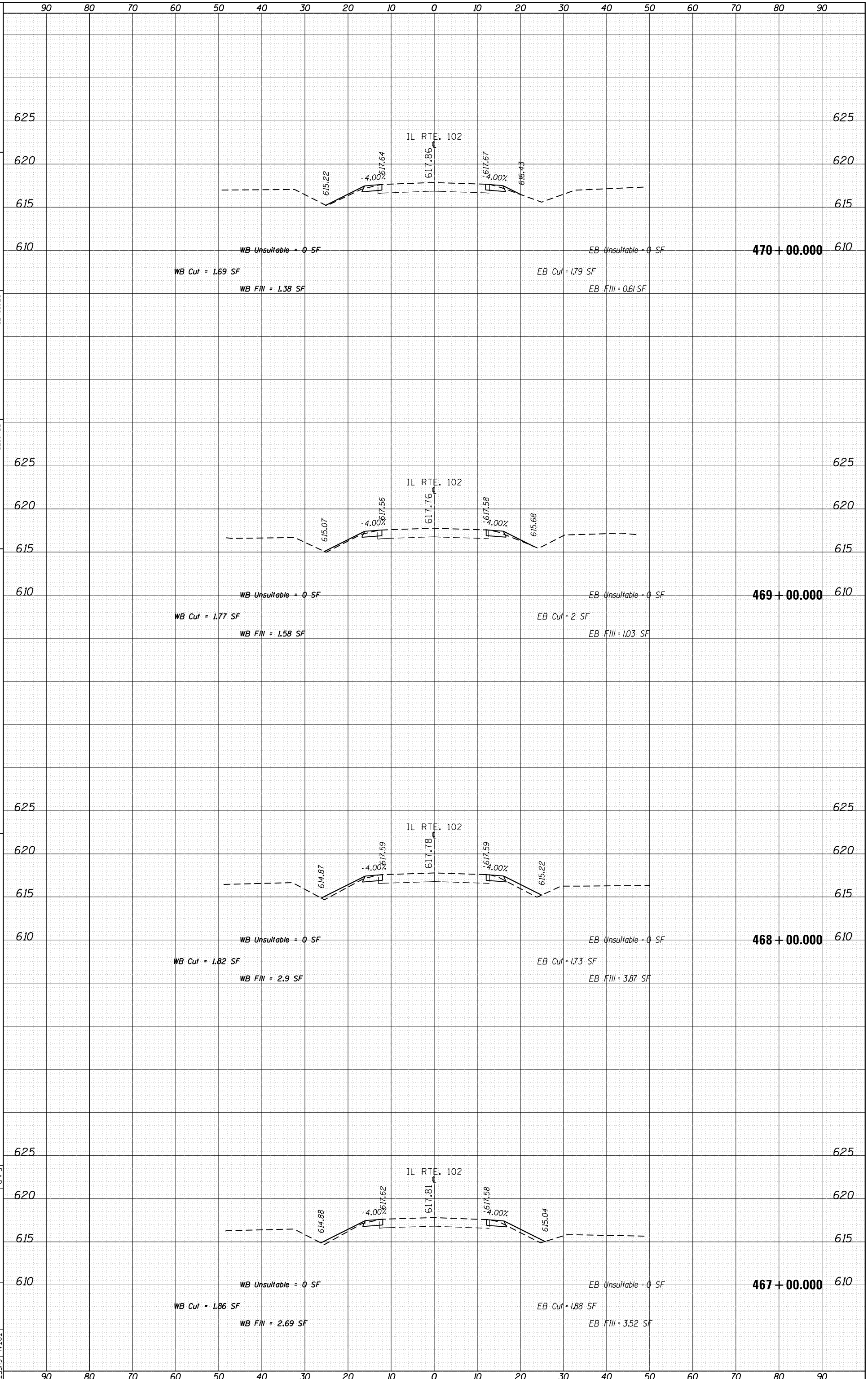
SCALE:
SHEET OF SHEETS
STA. 467+00.000 TO STA. 470+00.000

625
620
615
610

625
620
615
610

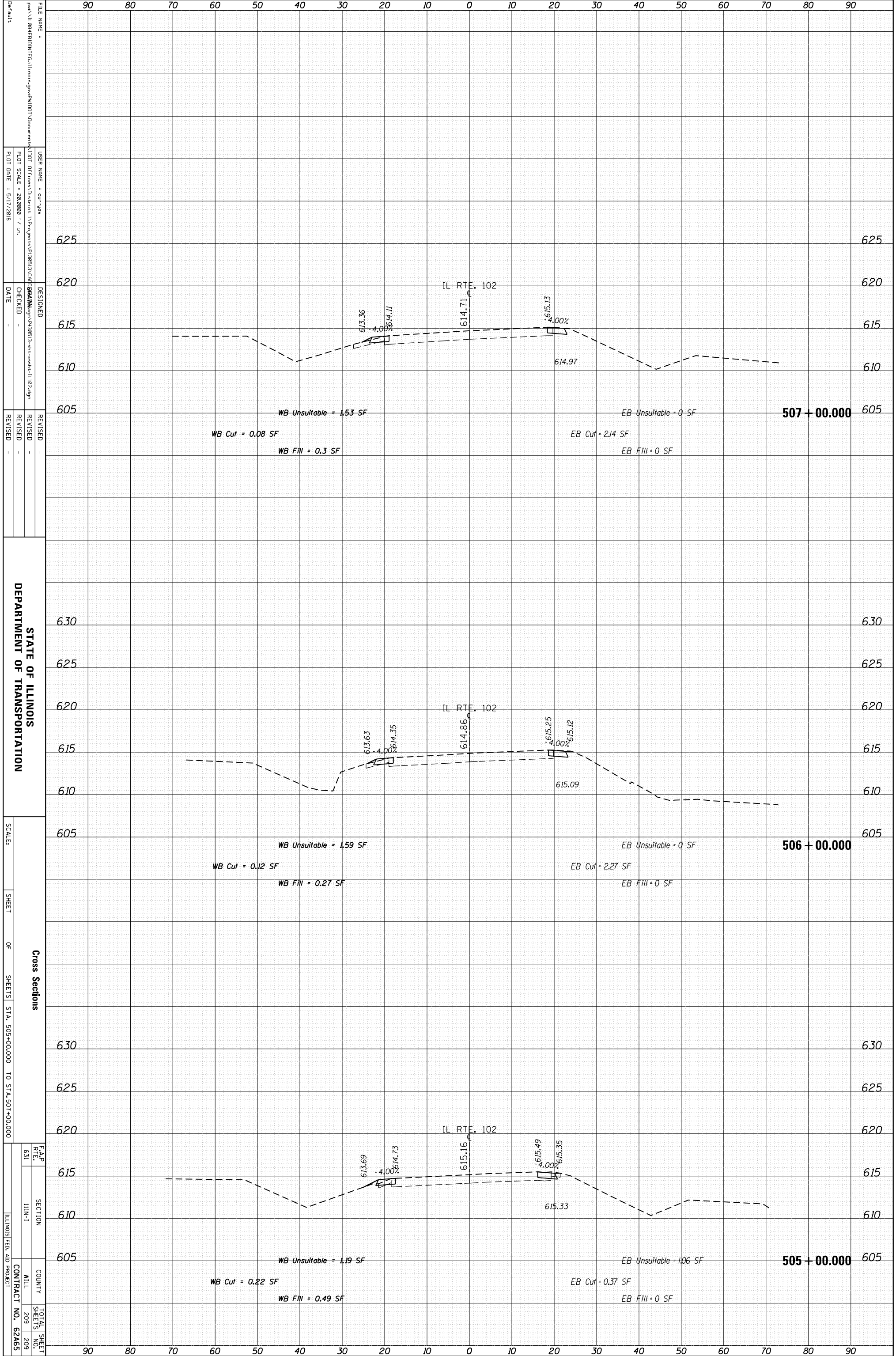
625
620
615
610

625
620
615
610



ORIGINAL SURVEY	SURVEYED	BY	DATE
NOTE BOOK	PLOTTED		
	TEMPLATE		
	AREAS		
	AREAS CHECKED		

FINAL SURVEY	SURVEYED	BY	DATE
NOTE BOOK	PLOTTED		
	TEMPLATE		
	AREAS		
	AREAS CHECKED		



FILE NAME: ...
 USER NAME: ...
 PLOT SCALE: 28,000 / in.
 PLOT DATE: 5/17/2016
 DESIGNED: ...
 CHECKED: ...
 REVISIONS: ...
 DEPARTMENT OF TRANSPORTATION
 SCALE: ...
 SHEET OF SHEETS
 STA. 505+00.000 TO STA. 507+00.000
 SECTION I1N-1
 COUNTY WILL
 CONTRACT NO. 62A65

90 80 70 60 50 40 30 20 10 0 10 20 30 40 50 60 70 80 90

625 620 615 610 605 630 625 620 615 610 605 630 625 620 615 610 605 630 625 620 615 610 605

507+00.000 506+00.000 505+00.000

90 80 70 60 50 40 30 20 10 0 10 20 30 40 50 60 70 80 90