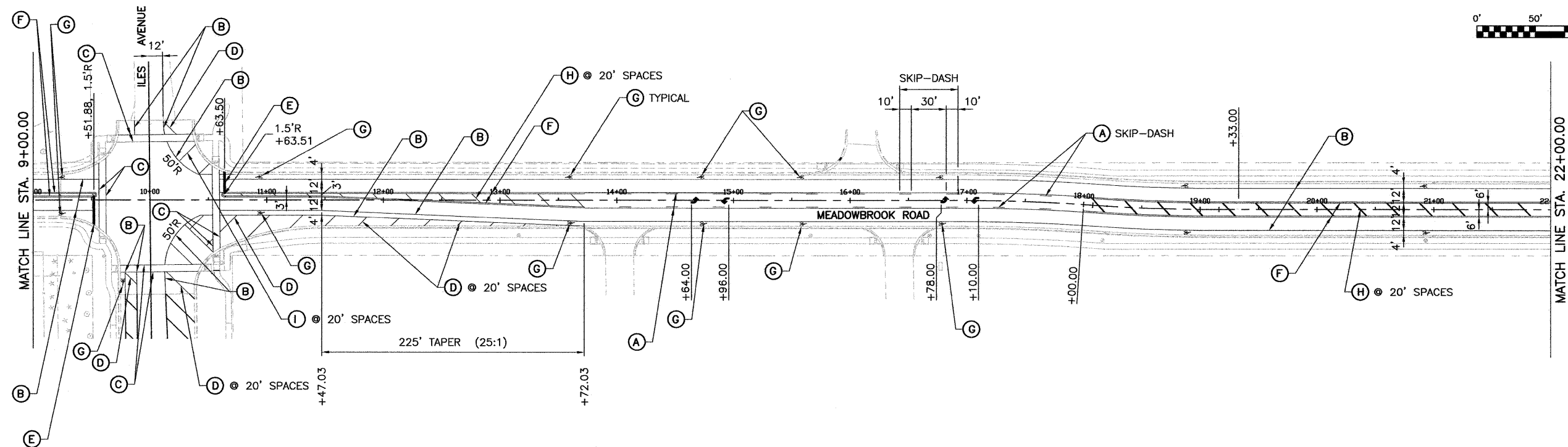
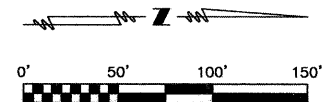
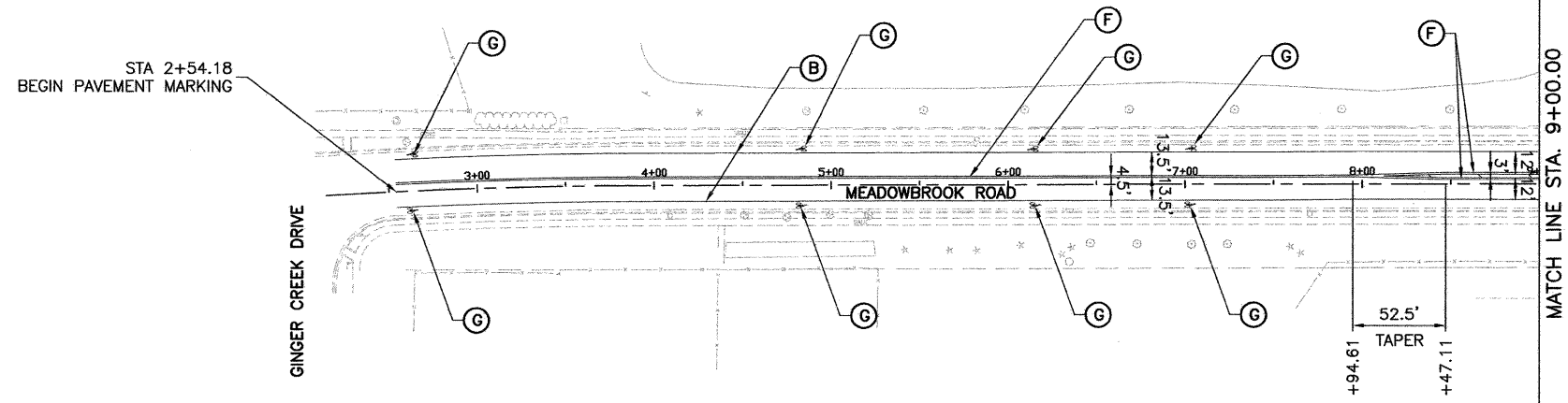


LEGEND

- (A) THERMOPLASTIC PAVEMENT MARKING, LINE 5"-YELLOW
- (B) THERMOPLASTIC PAVEMENT MARKING, LINE 5"-WHITE
- (C) THERMOPLASTIC PAVEMENT MARKING, LINE 6"-WHITE
- (D) THERMOPLASTIC PAVEMENT MARKING, LINE 12"-WHITE
- (E) THERMOPLASTIC PAVEMENT MARKING, LINE 24"-WHITE
- (F) THERMOPLASTIC PAVEMENT MARKING, DOUBLE LINE 5"-YELLOW (9" SPACING)
- (G) PREFORMED PLASTIC PAVEMENT MARKING, TYPE B-INLAID-LETTERS AND SYMBOLS
- (H) THERMOPLASTIC PAVEMENT MARKING, LINE 12"-YELLOW



SEE SHEET 21 FOR LOCATION OF SIGNS AT MEADOWBROOK AND ILES.

SHEET TITLE PAVEMENT MARKING PLAN STA 2+54.18 TO STA 22+00.00	
PROJECT FAU RTE. 8046 (MEADOWBROOK ROAD) SECTION 09-00465-00-PV CITY OF SPRINGFIELD SANGAMON COUNTY	PROJECT NO. 09040 SCALE 1"=50' DATE 4/19/10 DRAWN BY PPW CHECKED BY GLS
DRAWING NO. 20	
OF 30 SHTS	