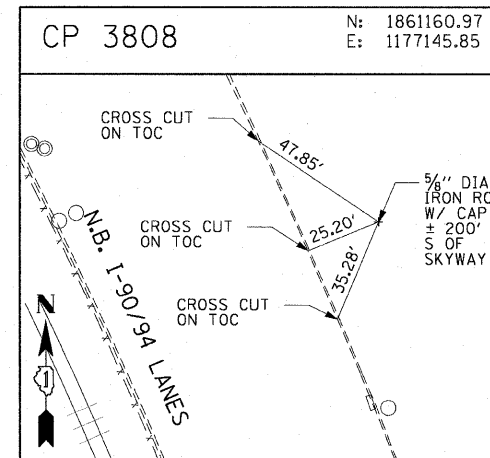
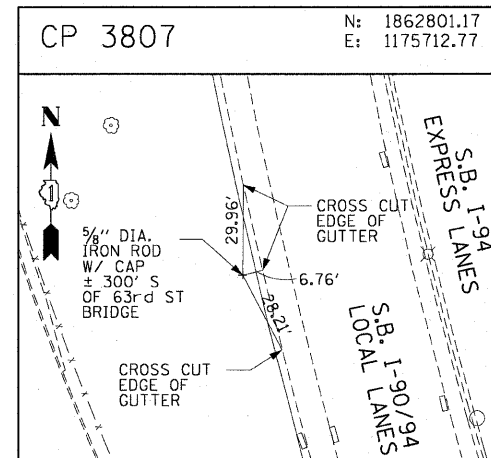
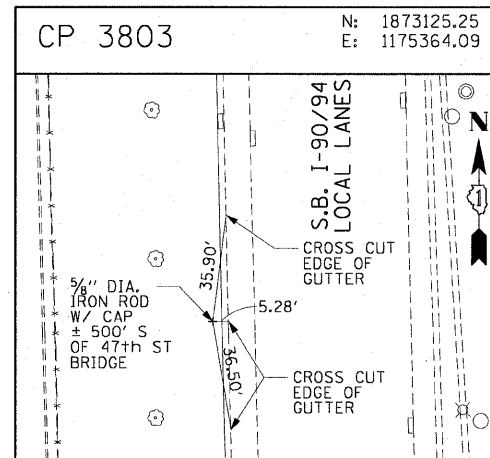
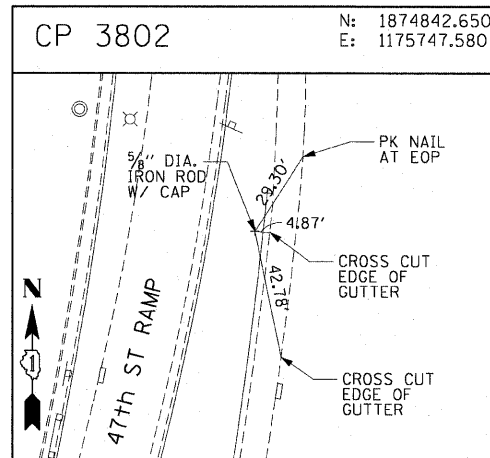
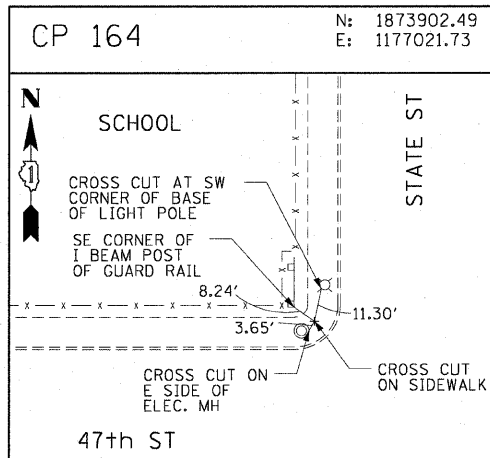
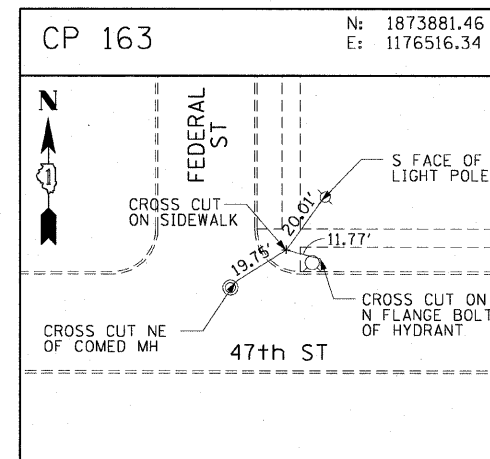
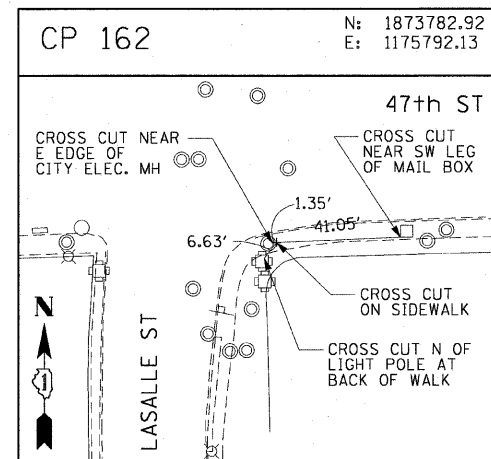
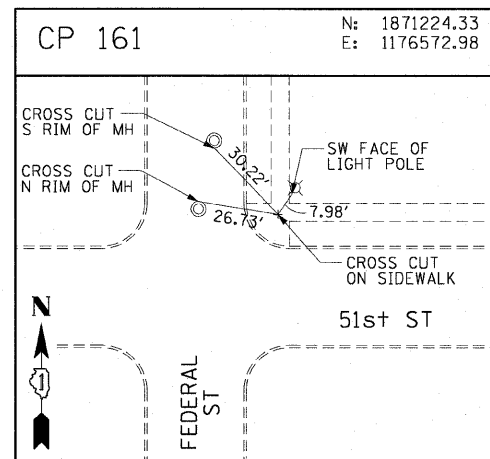
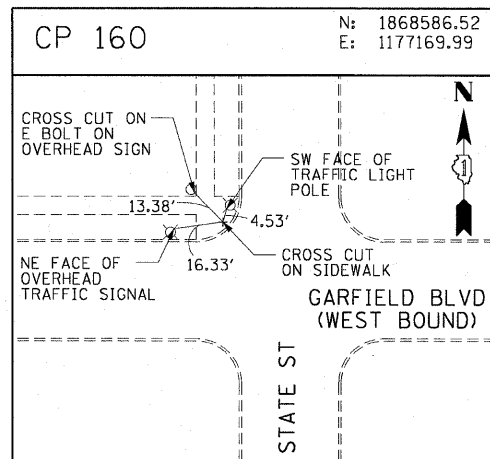
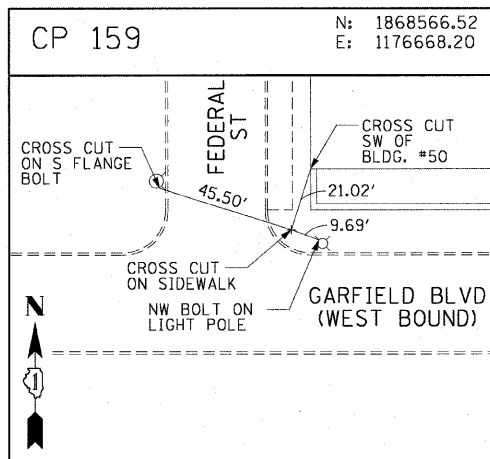
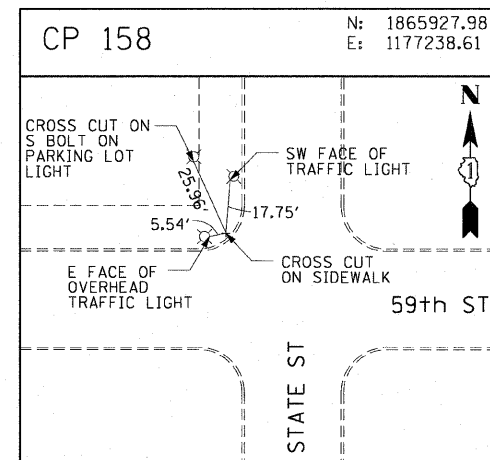
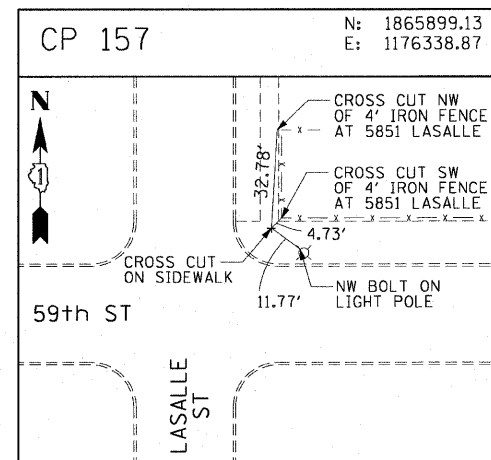
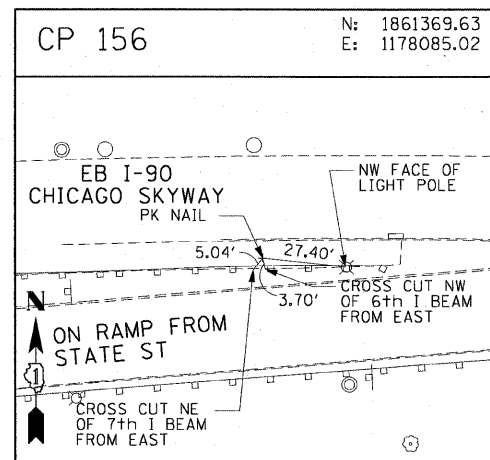
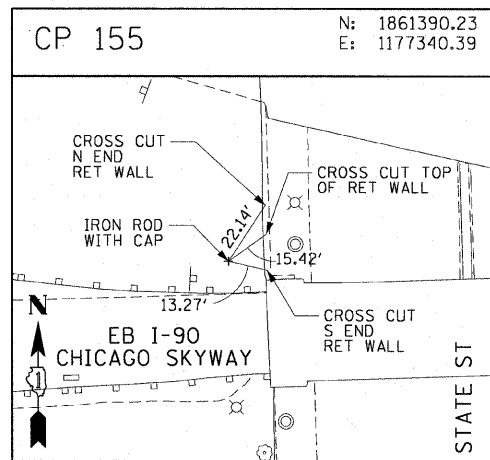
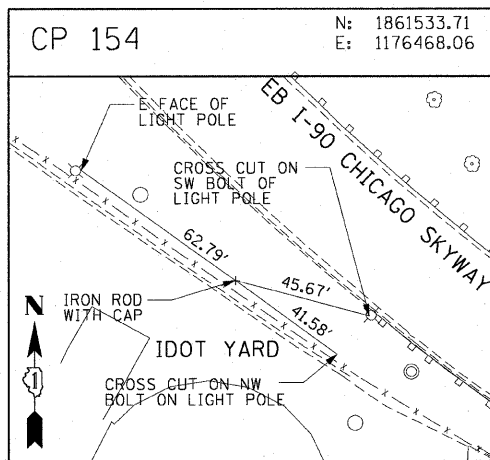


F.A.I. RTE.	SECTION	COUNTY	TOTAL SHEETS	SHEET NO.
90/94	2005-032 I	COOK	37	12
STA.		TO STA.		
FED. ROAD DIST. NO. 1		ILLINOIS FED. AID PROJECT		
60A03				



AECOM

REVISIONS	
NAME	DATE

ILLINOIS DEPARTMENT OF TRANSPORTATION
 F.A.I. 90/94 (DAN RYAN EXPRESSWAY)
 71ST ST TO 47TH ST (NB & SB FENCE AND GATES)

SURVEY TIES AND CONTROL POINTS

SCALE: 1"=30'
 DATE: JANUARY 14, 2009

DRAWN BY: MRK
 CHECKED BY: JAL

\usacg\p201\404669\404669.ctb\1128-knee-wall-fence.sht\contract_35.ctb\35102426.sht 12:34:12 PM 1/13/2009