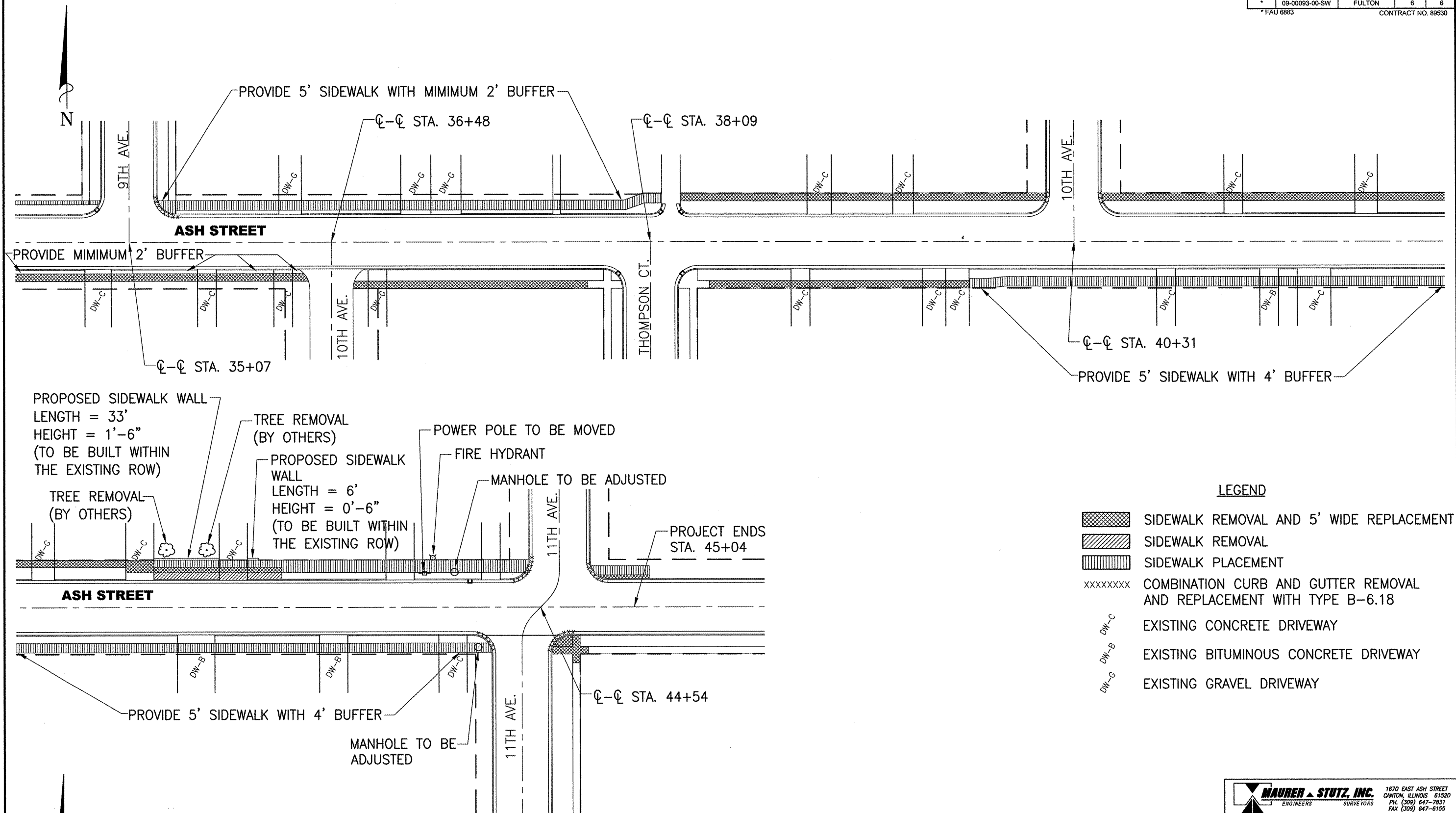


F.A.U. RTE.	SECTION	COUNTY	TOTAL SHEETS	SHEET NO.
* FAU 6883	09-00093-00-SW	FULTON	6	6
			CONTRACT NO. 89530	



PROPOSED SIDEWALK WALL
LENGTH = 33'
HEIGHT = 1'-6"
(TO BE BUILT WITHIN THE EXISTING ROW)

TREE REMOVAL (BY OTHERS)

PROPOSED SIDEWALK WALL
LENGTH = 6'
HEIGHT = 0'-6"
(TO BE BUILT WITHIN THE EXISTING ROW)








POWER POLE TO BE MOVED

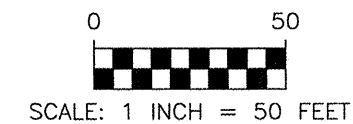
FIRE HYDRANT

MANHOLE TO BE ADJUSTED

PROJECT ENDS STA. 45+04

LEGEND

-  SIDEWALK REMOVAL AND 5' WIDE REPLACEMENT
-  SIDEWALK REMOVAL
-  SIDEWALK PLACEMENT
-  COMBINATION CURB AND GUTTER REMOVAL AND REPLACEMENT WITH TYPE B-6.18
-  EXISTING CONCRETE DRIVEWAY
-  EXISTING BITUMINOUS CONCRETE DRIVEWAY
-  EXISTING GRAVEL DRIVEWAY



MAURER & STUTZ, INC. ENGINEERS SURVEYORS		1670 EAST ASH STREET CANTON, ILLINOIS 61520 PH. (309) 847-7831 FAX (309) 847-6155	
ASH STREET REMOVAL/REPLACEMENT 9TH AVE. TO 11TH AVE.			
FOR: CITY OF CANTON, ILLINOIS			
REVISIONS	DATE	PROJECT NO.	
	04/30/09	247-09001	
	DESIGNED GBM	DRAWING NO.	
	CHECKED -		
	DRAWN NDP		
FIELD BK.	CHECKED GBM	SHEET 6 OF 6	

S:\317\247-09001\CAD\16-Ash St - Demo.dwg