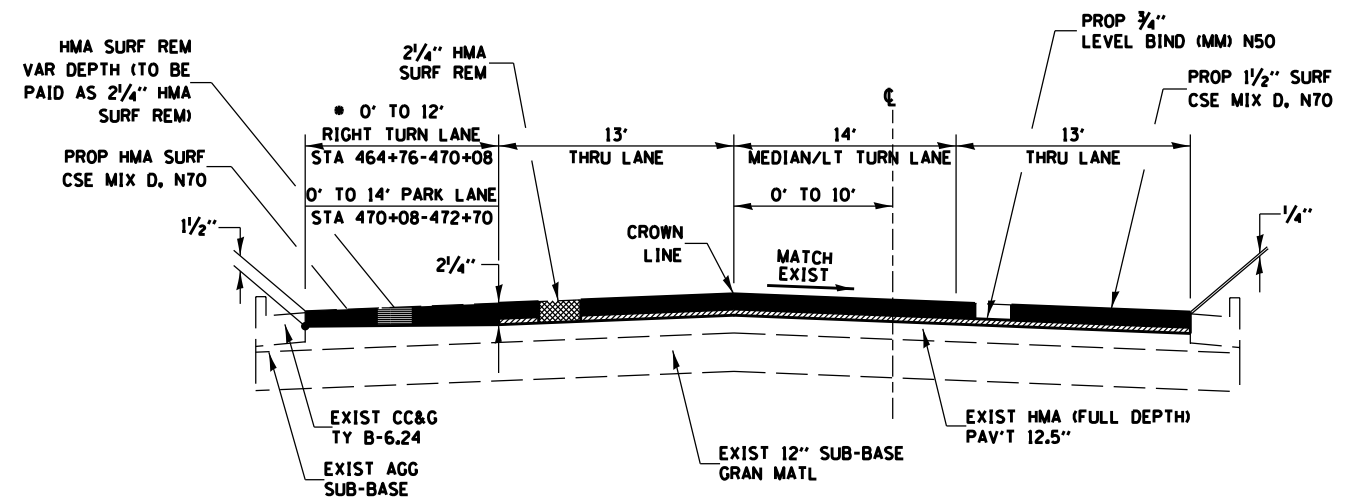


TYPICAL SECTION 5

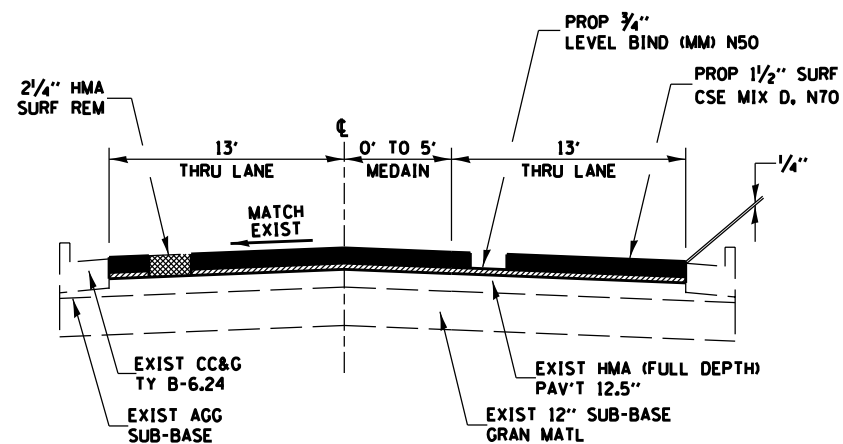
STA 462+23 TO STA 464+76



• 3/4" LEVEL BIND WILL BE INCLUDED UNDERNEATH THE RIGHT TURN LANE FROM STA 464+76 - 470+08

TYPICAL SECTION 6

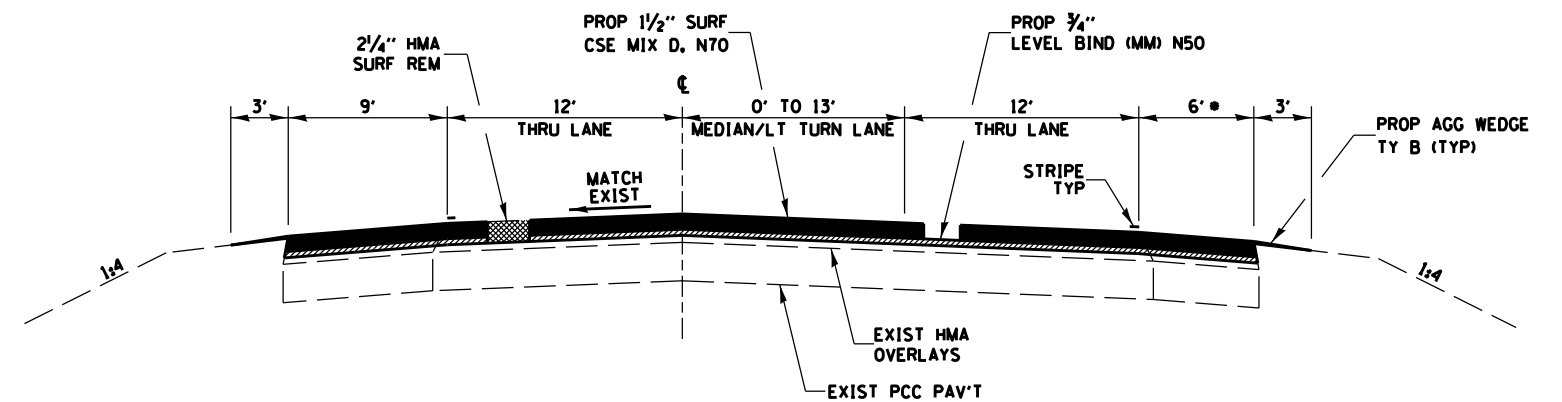
STA 464+76 TO STA 472+70



TYPICAL SECTION 7

STA. 472+70 TO STA. 600+86

• STA EO 479+11.86 BK = STA 598+00.85 AH



TYPICAL SECTION 8

STA. 600+86 TO STA. 623+82

• SHOULDER WIDTH CHANGES FROM 6' TO 3' AT STA 609+68

FILE NAME =	USER NAME = \$USER\$	DESIGNED -	REVISED -	STATE OF ILLINOIS DEPARTMENT OF TRANSPORTATION	TYPICAL SECTIONS			F.A.P. RTE.	SECTION	COUNTY	TOTAL SHEETS	SHEET NO.
FILEL		DRAWN -	REVISED -					573	(116RS-5)	DEKALB	43	9
PLOT SCALE = *SCALE*		CHECKED -	REVISED -		SCALE: SHEET OF SHEETS STA. TO STA.			CONTRACT NO. 66812				
PLOT DATE = *DATE*		DATE -	REVISED -		ILLINOIS FED. AID PROJECT							