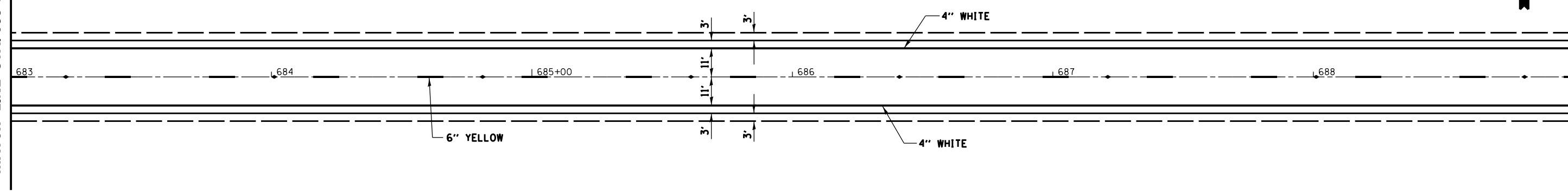




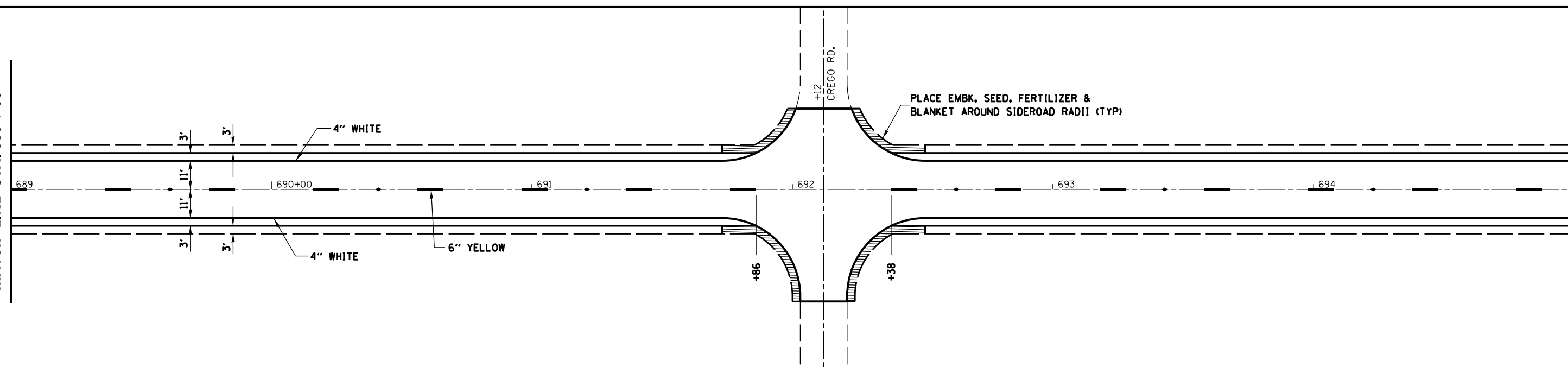
MATCH LINE STA. 683+00

MATCH LINE STA. 689+00



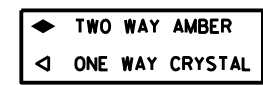
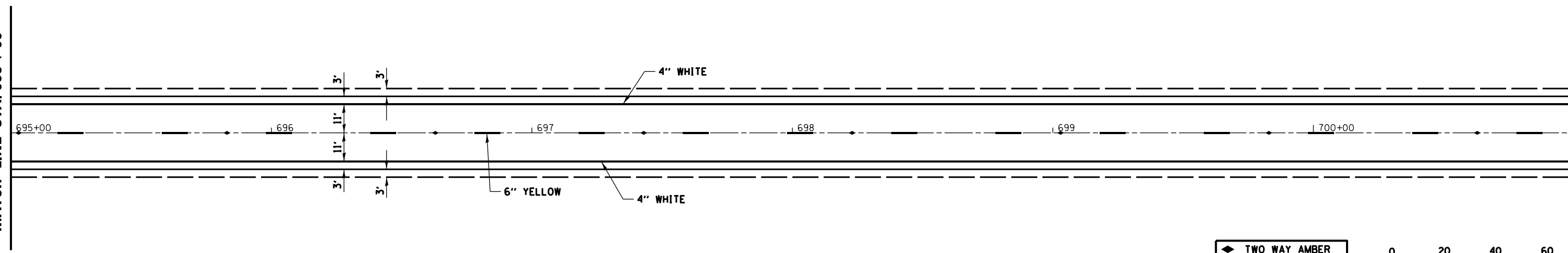
MATCH LINE STA. 689+00

MATCH LINE STA. 695+00



MATCH LINE STA. 695+00

MATCH LINE STA. 701+00



FILE NAME = *FILEL*	USER NAME = *USER*	DESIGNED -	REVISED -	<b>STATE OF ILLINOIS DEPARTMENT OF TRANSPORTATION</b>	<b>PAVEMENT MARKING</b>			F.A.P. RTE. 573	SECTION (116RS-5)	COUNTY DEKALB	TOTAL SHEETS 43	SHEET NO. 24
	PLOT SCALE = *SCALE*	DRAWN -	REVISED -		SCALE:	SHEET	OF	SHEETS	STA. 683+00	TO STA. 701+00	CONTRACT NO. 66812	
	PLOT DATE = *DATE*	CHECKED -	REVISED -		ILLINOIS FED. AID PROJECT							
		DATE -	REVISED -									