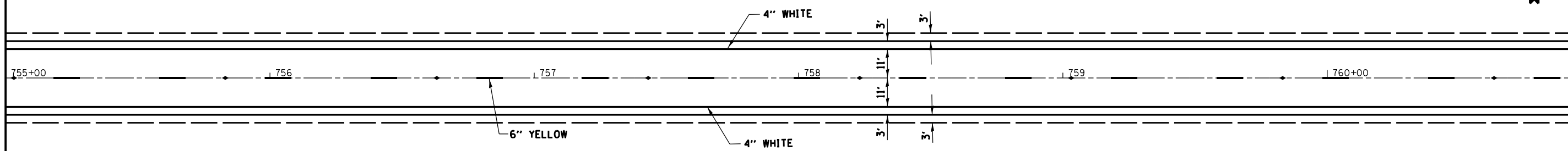




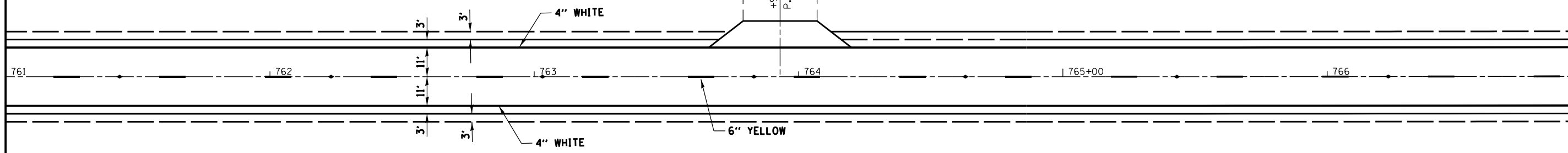
MATCH LINE STA. 755+00

MATCH LINE STA. 761+00



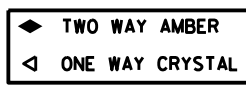
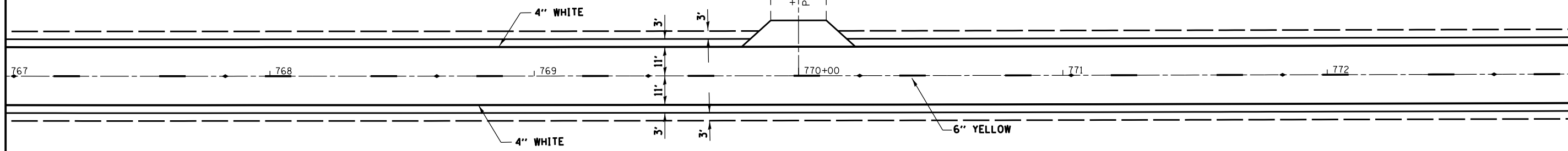
MATCH LINE STA. 761+00

MATCH LINE STA. 767+00



MATCH LINE STA. 767+00

MATCH LINE STA. 773+00



FILE NAME =
FILEL

USER NAME = *USER*
PLOT SCALE = *SCALE*
PLOT DATE = *DATE*

DESIGNED -
DRAWN -
CHECKED -
DATE -

REVISED -
REVISED -
REVISED -
REVISED -

STATE OF ILLINOIS
DEPARTMENT OF TRANSPORTATION

PAVEMENT MARKING

SCALE: SHEET OF SHEETS STA. 755+00 TO STA. 773+00

F.A.P. RTE.	SECTION	COUNTY	TOTAL SHEETS	SHEET NO.
573	116RS-5	DEKALB	43	28
CONTRACT NO. 66812				
ILLINOIS FED. AID PROJECT				