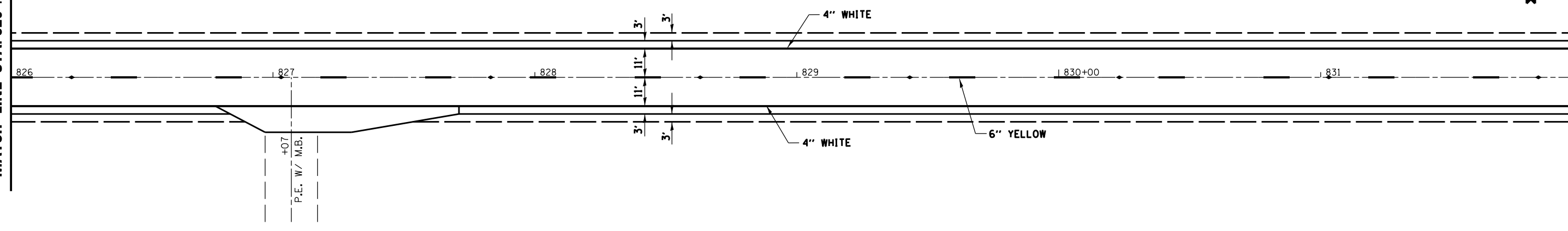




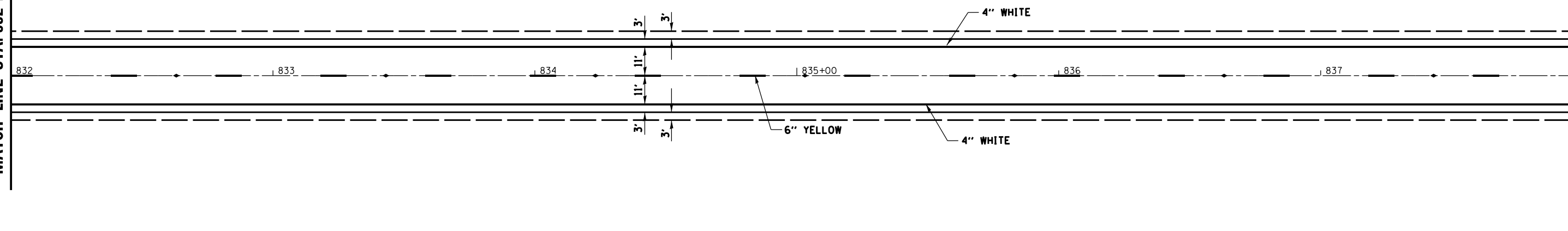
MATCH LINE STA. 826 + 00

MATCH LINE STA. 832 + 00



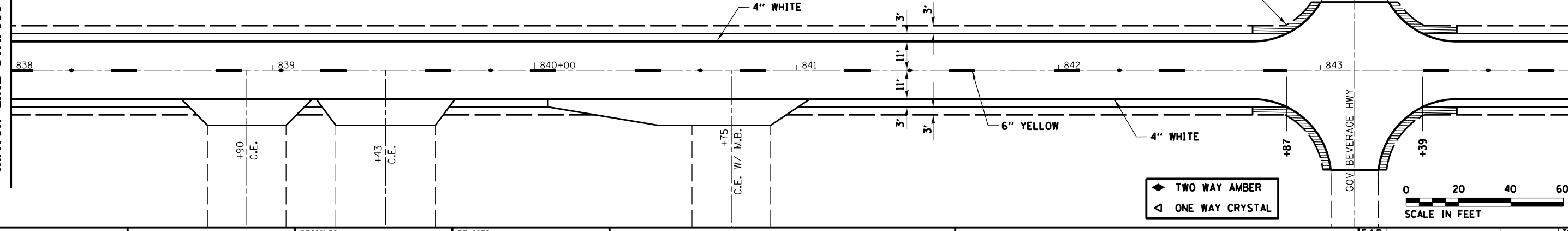
MATCH LINE STA. 832 + 00

MATCH LINE STA. 838 + 00



MATCH LINE STA. 838 + 00

MATCH LINE STA. 844 + 00



FILE NAME = *FILEL*	USER NAME = *USER*	DESIGNED -	REVISED -	STATE OF ILLINOIS DEPARTMENT OF TRANSPORTATION	PAVEMENT MARKING			F.A.P. RTE. 573	SECTION 116RS-5	COUNTY DEKALB	TOTAL SHEETS 43	SHEET NO. 32
	PLOT SCALE = *SCALE*	DRAWN -	REVISED -					SCALE:	SHEET	OF	SHEETS	STA. 826+00
	PLOT DATE = *DATE*	CHECKED -	REVISED -		ILLINOIS FED. AID PROJECT							
		DATE -	REVISED -									