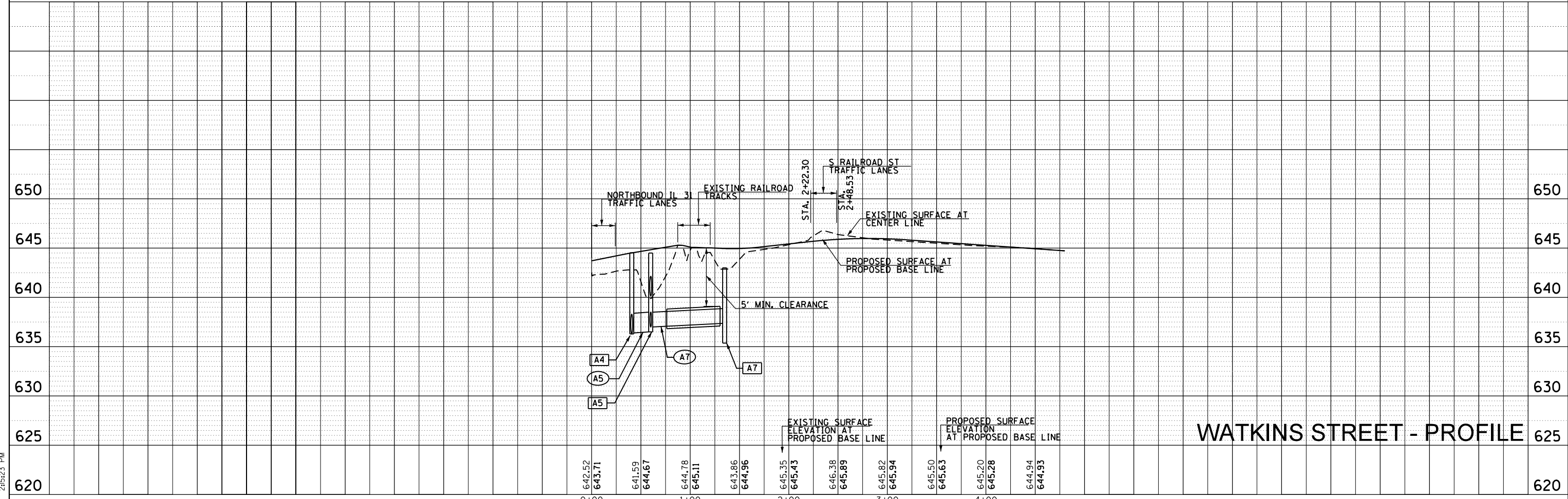
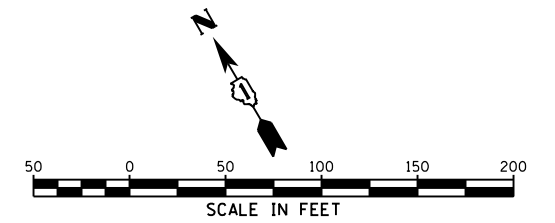
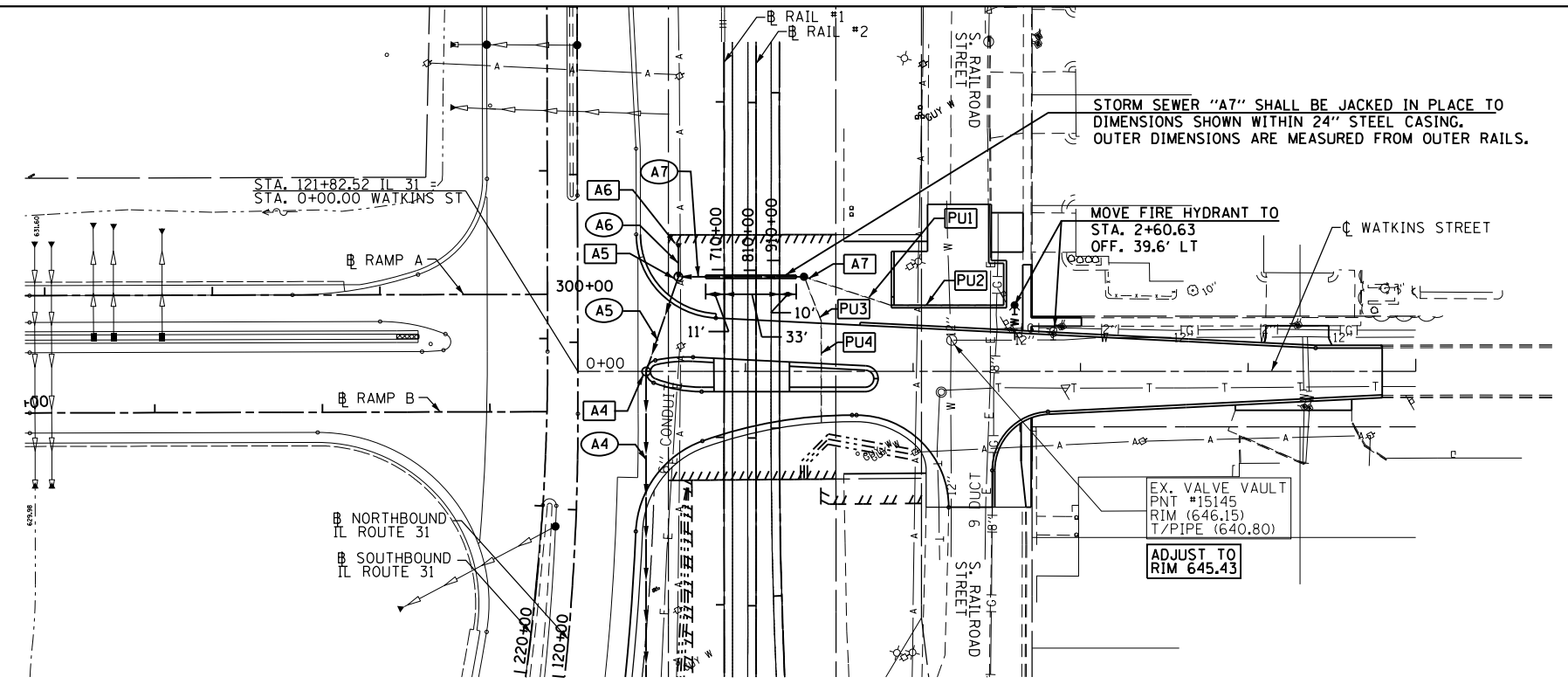


PLAN	SURVEYED	DATE
	PLOTTED	BY
	ALIGNED	
	CHECKED	
	FILED	
	NO. _____	
	FILE NAME _____	

PROFILE	SURVEYED	DATE
	PLOTTED	BY
	GRADES CHECKED	
	STRUCTURE NOTATIONS CHECKED	
	NO. _____	
	FILE NAME _____	

P:\10522010\20103003\cadd\site\ogdn\01\1610\153-sht+dr-sim-02.dgn
 5/16/2013 2:55:23 PM



WATKINS STREET - PROFILE

GRAEF 8501 W. Higgins Road, Suite 280
Chicago, Illinois 60631
(773) 399-0112

USER NAME = 1654	DESIGNED - JWB	REVISED -
	DRAWN - JWB	REVISED -
PLOT SCALE = 100.0000' / 1"	CHECKED - RS	REVISED -
PLOT DATE = 5/16/2013	DATE - 05/17/2013	REVISED -

**STATE OF ILLINOIS
DEPARTMENT OF TRANSPORTATION**

**WATKINS STREET AT IL ROUTE 31
DRAINAGE AND UTILITY PLAN - WATKINS STREET**

F.A.U. RTE. 3902	SECTION 12R-N	COUNTY KANE	TOTAL SHEETS 92	SHEET NO. 37
CONTRACT NO. 60V53				ILLINOIS FED. AID PROJECT

SCALE: H=50', V=5' SHEET DRAIN-2 OF 3 STA. 0+00 TO STA. 4+80