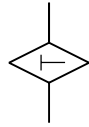


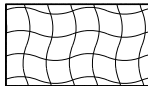
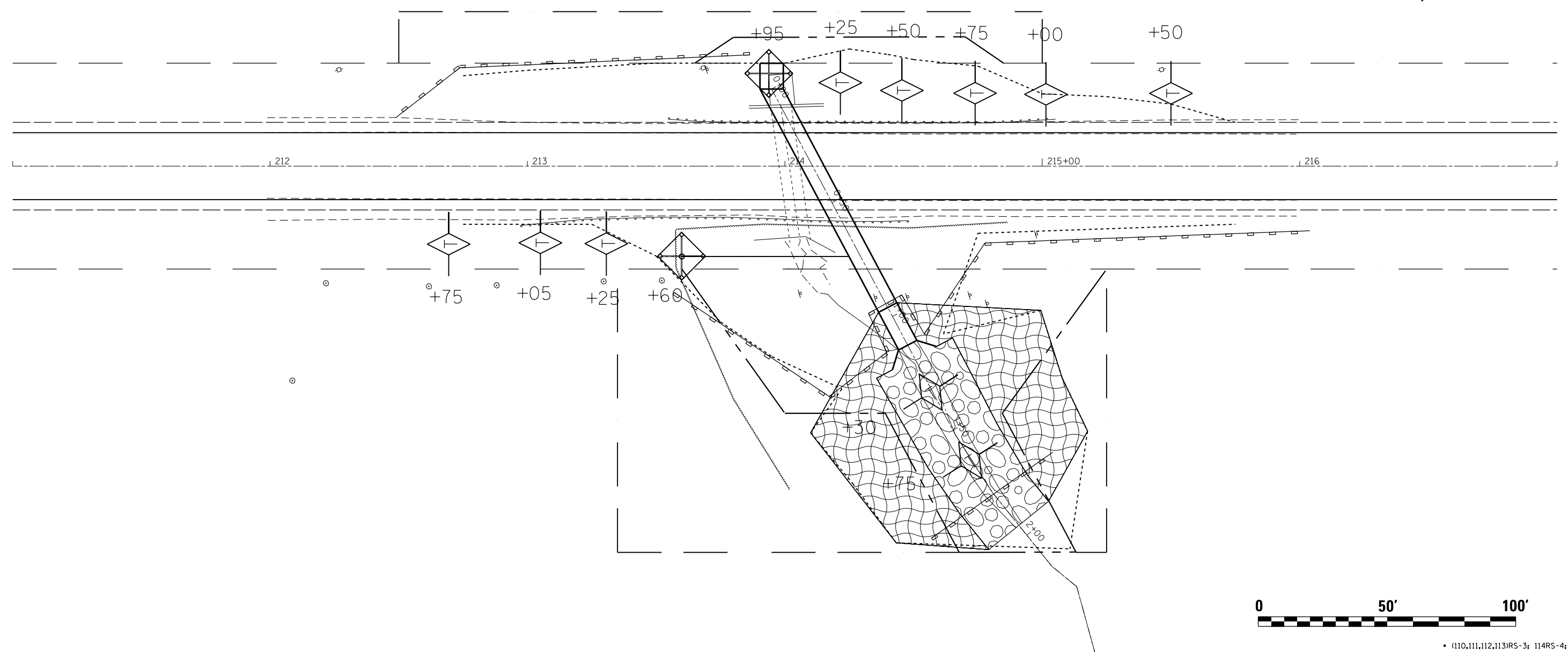


LEGEND

-  Temporary Ditch Check
-  Perimeter Erosion Barrier
-  Inlet and Pipe Protection
-  Erosion Control Blanket

US 150 CL 214+10.76 =
 CULVERT CL 0+33.91
 CULVERT SKEW = 28 DEG



• (110,111,112,113)RS-3; 114RS-4; 112C-2

FILE NAME	USER NAME	DESIGNED -	REVISED -
		DRAWN -	REVISED -
		CHECKED -	REVISED -
		DATE -	REVISED -
	PLOT SCALE = 40.0000' / in.		
	PLOT DATE = 3/20/2013		

STATE OF ILLINOIS
 DEPARTMENT OF TRANSPORTATION

Erosion Control Items

SCALE: SHEET OF SHEETS STA. TO STA.

F.A.S. RTE.	SECTION	COUNTY	TOTAL SHEETS	SHEET NO.
2402		PEORIA	76	38
CONTRACT NO. 68614				
ILLINOIS FED. AID PROJECT				