

STATE OF ILLINOIS
DEPARTMENT OF TRANSPORTATION

F.A.P. ROUTE	SECTION	COUNTY	TOTAL SHEETS	SHEET NO.
304	119-1-4	JERSEY	84	1

CONTRACT NO. 76L56
JERSEY & CALHOUN

INDEX OF SHEETS

- 1 COVER SHEET
- 2 GENERAL NOTES, HIGHWAY STANDARDS & COMMITMENTS
- 3-9 SUMMARY OF QUANTITIES
- 10 EXISTING TYPICAL SECTIONS
- 11 PROPOSED TYPICAL SECTIONS
- 12-16 SCHEDULE OF QUANTITIES
- 17 OVERALL PLAN SHEET, CONTROL TIES & BENCHMARKS
- 18 REMOVAL PLAN
- 19-20 PLAN AND PROFILE SHEETS
- 21 CHANGEABLE MESSAGE SIGN PLAN
- 22-27 STAGING PLAN SHEETS
- 28 PAVEMENT MARKING AND SIGNAGE SHEET
- 29-33 LIGHTING PLANS
- 34 SIDEWALK AND ADA STALL DETAIL
- 35-36 INTERSECTION DETAILS
- 37 DREDGING DETAIL
- 38 CULVERT EXTENSION DETAIL
- 39-40 MISCELLANEOUS DETAILS
- 41-51 STRUCTURAL DETAILS
- 52-54 2014 SEAWALL PLANS (FOR INFORMATION ONLY)
- 55-65 STEEL DOCK PLANS (FOR INFORMATION ONLY)
- 66-84 CROSS SECTIONS

**PROPOSED
HIGHWAY PLANS**

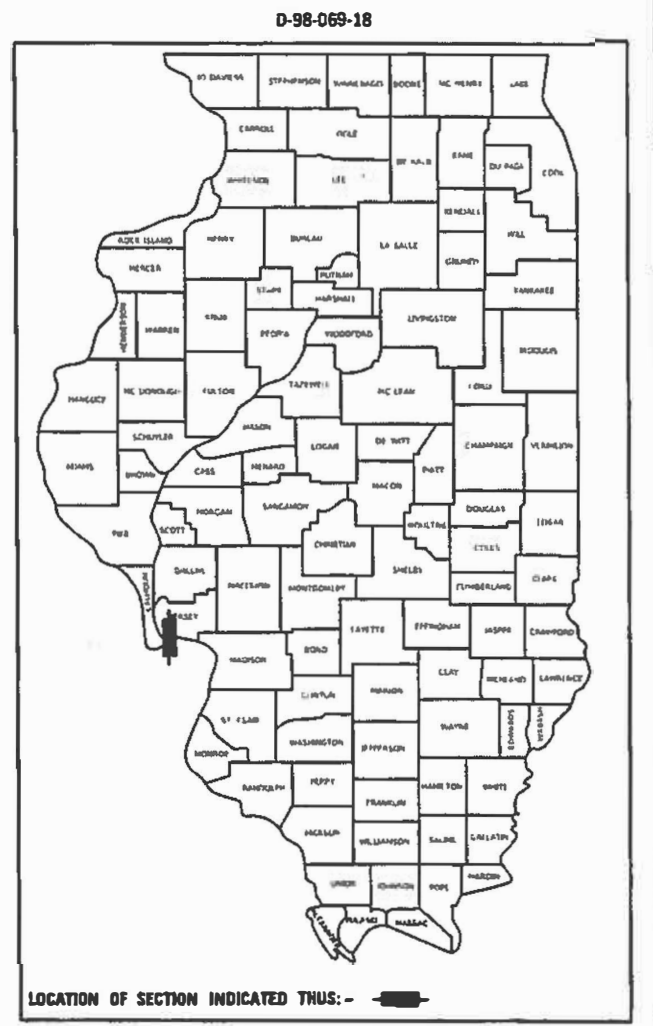
F.A.P. ROUTE 304 (IL 100)
SECTION 119-1-4

PROJECT **FBP-A6KR(021)**

**BRUSSELS FERRY RAMPS AND PARKING LOTS
JERSEY COUNTY**

C-98-251-18


FOR LIST OF HIGHWAY STANDARDS, SEE SHEET NO. 2



TRAFFIC DATA

2017 ADT = 900 (ACTUAL)
2019 ADT = 900 (ESTIMATED)
2039 ADT = 1050 (ESTIMATED)
SU = 3.3%
MU = 3.3%

**FUNCTIONAL CLASSIFICATION
MAJOR COLLECTOR**

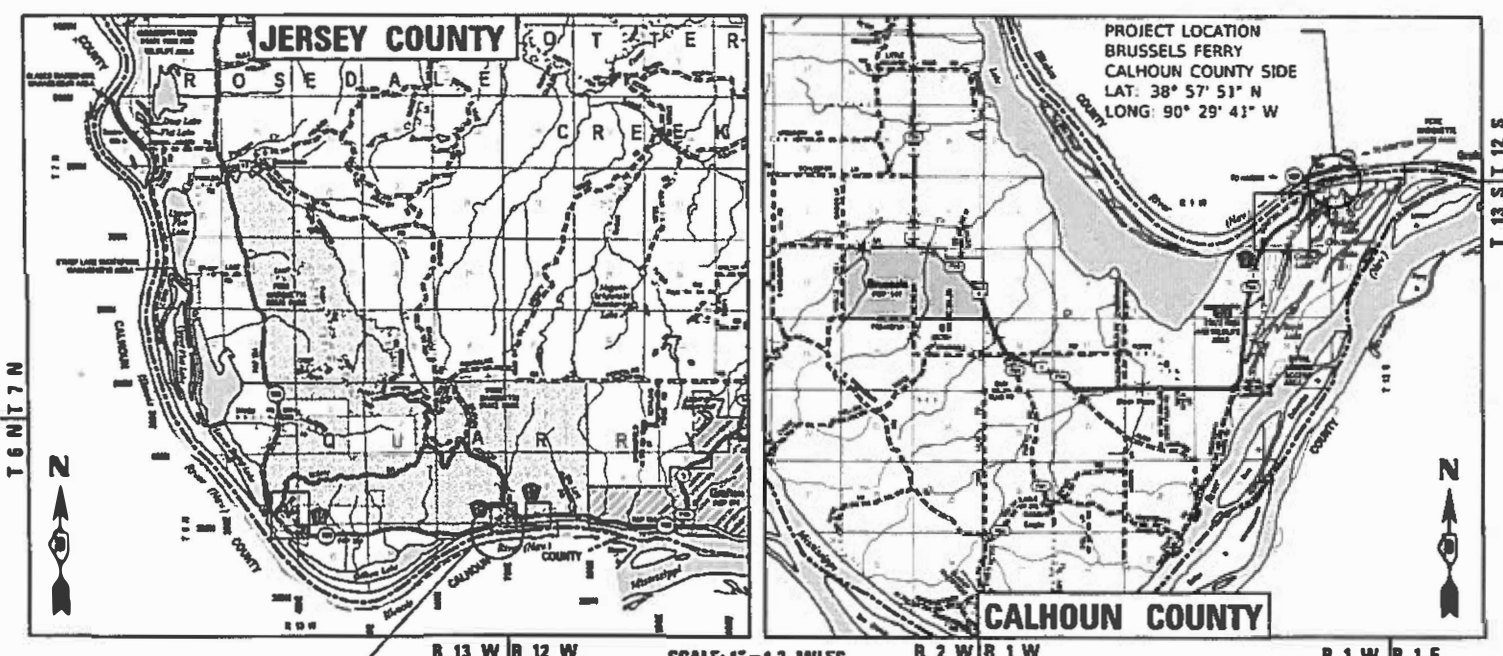


FULL SIZE PLANS HAVE BEEN PREPARED USING STANDARD ENGINEERING SCALES. REDUCED SIZED PLANS WILL NOT CONFORM TO STANDARD SCALES. IN MAKING MEASUREMENTS ON REDUCED PLANS, THE ABOVE SCALES MAY BE USED.

J.U.L.I.E.
JOINT UTILITY LOCATION INFORMATION FOR EXCAVATION
1-800-892-0123
OR 811

PROJECT ENGINEER: TIM PADGETT (618) 346-3325
PROJECT MANAGER: TIM PADGETT (618) 346-3325

CONTRACT NO. 76L56



JERSEY CO. LENGTH = 195.00 FT. = 0.037 MILE
CALHOUN CO. LENGTH = 293.23 FT. = 0.056 MILE
TOTAL LENGTH = 488.23 FT. = 0.092 MILE



JWS
JOSHUA W. STEIN, PE EXPIRATION DATE
LICENSE NO. 062-062775 11-30-2019
SHEETS: 001-028, 034-040, 066-084



David Holdener
DAVID J. HOLDENER, SE EXPIRATION DATE
LICENSE NO. 081-007109 11-30-2020
SHEETS: 041-051

PLANS PREPARED BY:
TWM
ENGINEERING
GEOSPATIAL SERVICES
4940 Old Collinsville Road
Swansea, Illinois 62226
Tel: 618.624.4488
www.twm-inc.com
Illinois Professional Design Firm
No. 184-001220
License Expires: 4/30/2019
ILLINOIS - MISSOURI - TENNESSEE

STATE OF ILLINOIS
DEPARTMENT OF TRANSPORTATION

SUBMITTED *Jan 29 2019*
Kith Roberts
REGIONAL ENGINEER

March 27 2019
cc E.A. Etk
ENGINEER OF DESIGN AND ENVIRONMENT

March 22 2019
Paul P. Chif
DIRECTOR OF HIGHWAYS PROJECT IMPLEMENTATION

PRINTED BY THE AUTHORITY
OF THE STATE OF ILLINOIS