


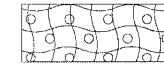
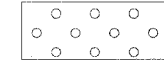

F.A.I. RTE.	SECTION	COUNTY	TOTAL SHEETS	SHEET NO.
55	2007-003 1	WILL	44	24
STA. TO STA.		FED. AID PROJECT		
FED. ROAD DIST. NO.		ILLINOIS		



**FRONTAGE ROAD**

**I-55 SB ENTRANCE RAMP FROM U.S. ROUTE 52**

**LANDSCAPING LEGEND**

-  SEEDING, CLASS 2A WITH TOPSOIL EXCAVATION AND PLACEMENT AND EROSION CONTROL BLANKET
-  SEEDING, CLASS 2A WITH TOPSOIL EXCAVATION AND PLACEMENT AND MULCH, METHOD 2
-  PROPOSED UNDERCUT AND PGES PLACEMENT (SEE GENERAL NOTES, SHEET 2)

PLOT DATE = 05/15/07  
 FILE NAME = 051507.DWG  
 PLOT SCALE = 1"=20'  
 USER NAME = RJS

ILLINOIS DEPARTMENT OF TRANSPORTATION  
 FAI ROUTE 55 (U.S. 6 TO U.S. 30)  
 PARK AND RIDE LOTS

**DRAINAGE, UTILITIES, GRADING  
 & LANDSCAPING PLAN  
 US ROUTE 52 LOCATION**

SCALE: 1"=20'  
 DATE: 05/15/07  
 DRAWN BY: RJS  
 CHECKED BY: TKL

**TENG**  
 TENG & ASSOCIATES, INC.  
 ENGINEERS/ARCHITECTS/PLANNERS  
 CHICAGO, ILLINOIS

