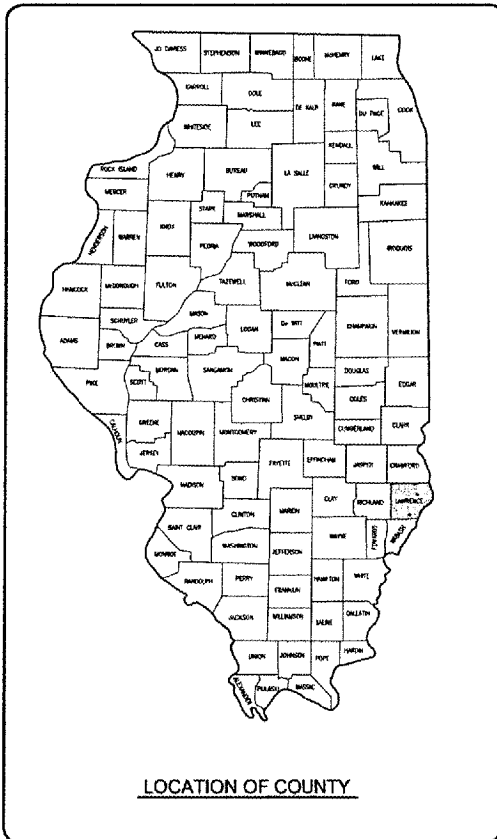


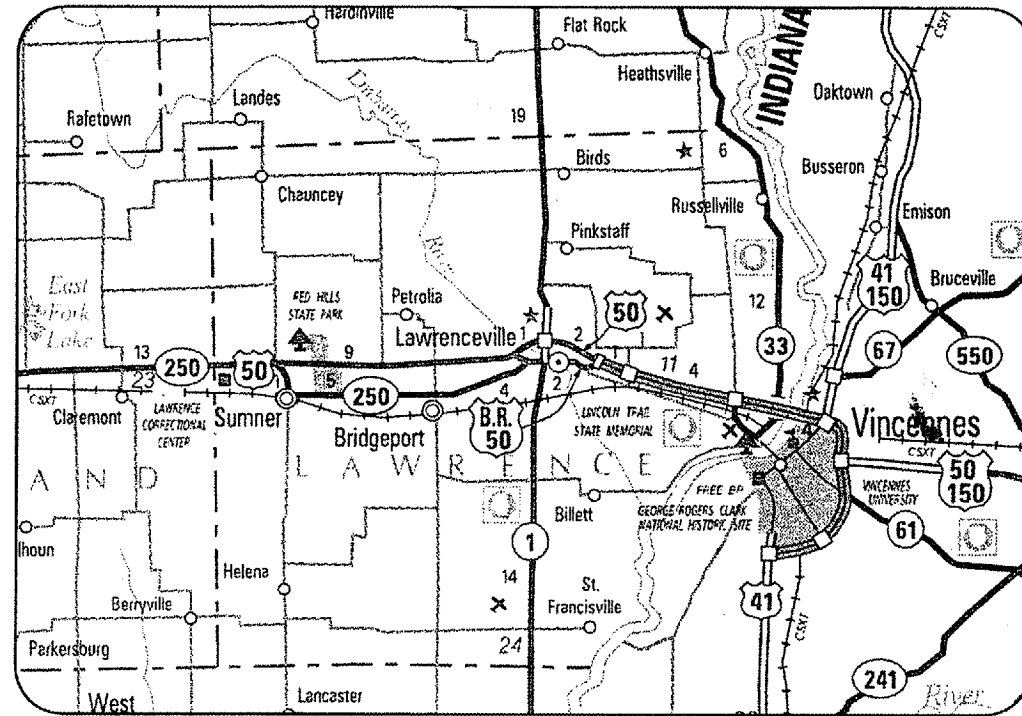
CONSTRUCTION PLANS FOR MID-AMERICAN AIR CENTER LAWRENCEVILLE-VINCENNES AIRPORT LAWRENCEVILLE, LAWRENCE COUNTY, ILLINOIS INSTALL PERIMETER FENCING

SCOPE OF WORK

THIS PROJECT CONSISTS OF CONSTRUCTING A CLASS E FENCE (6')
ALONG THE NORTH AIRPORT PROPERTY LINE.




LOCATION OF COUNTY



LOCATION

ILL. PROJ.: LWV-3672
A.I.P. PROJ.: 3-17-0061-B14
LATITUDE: 38° 45' 35"
LONGITUDE: 87° 36' 27"
ELEVATION: 429.0' M.S.L.
DATE: MAY 11, 2007



REVISED 06/28/07



Submitted by: *Charles A. Hagloch* ENG'R
Date Submitted: JUNE 29, 2007
Lic. Exp. Date: NOVEMBER 30, 2007

BI-STATE AUTHORITY


Approved: *David H. Watson* CHAIRMAN
Date: 6-12-07
Approved: *John Bozbe* SECRETARY
Date: 6-12-07

DATE	REVISION	BY

MID-AMERICAN AIR CENTER
LAWRENCEVILLE-VINCENNES AIRPORT
LAWRENCEVILLE, ILLINOIS

ILL. PROJ.: LWV-3672 A.I.P. PROJ.: 3-17-0061-B14

FILE NAME	SCALE	DATE	LAYOUT	DRAWN	REVIEWED
R-001CVR.DWG	NOT TO SCALE	04/25/07	CAH	BAK	CAH



INSTALL PERIMETER FENCING
COVER SHEET

JUN 29, 2007 7:34 AM CAH
I:\AIRPORTS\LAWRENCEVILLE\B12-07FENC\AIRPORT\SHEETS\R-001CVR.DWG - COVER