

STATE OF ILLINOIS
DEPARTMENT OF TRANSPORTATION

F.A.I.L. SECTION COUNTY TOTAL SHEET
RTE. 14-00115-00-PV COOK ILLINOIS CONTRACT NO. 61E29

FOR INDEX OF SHEETS, SEE SHEET NO. 2

FOR INDEX OF HIGHWAY STANDARDS, SEE SHEET NO. 2

TRAFFIC DATA

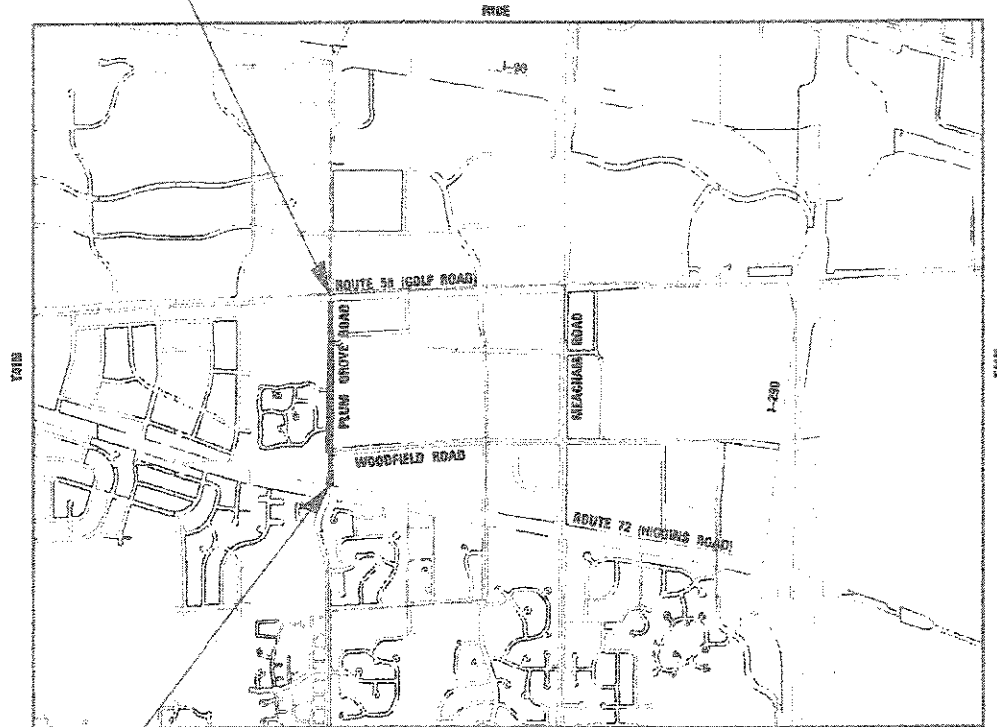
PLUM GROVE ROAD = MAJOR COLLECTOR
POSTED SPEED LIMIT = 40 MPH
DESIGN SPEED LIMIT = 45 MPH
2014 ADT = 14,700
2040 ADT = 16,700

PLANS FOR PROPOSED
FEDERAL AID HIGHWAY

FAU ROUTE 2582 (PLUM GROVE ROAD)
IL ROUTE 72 (HIGGINS ROAD) TO IL ROUTE 58 (GOLF ROAD)
RECONSTRUCTION /TRAFFIC SIGNAL

SECTION: 14-00115-00-PV
PROJECT: 3JJ1(866)
VILLAGE OF SCHAUMBURG
COOK COUNTY
JOB NUMBER: C-91-060-16

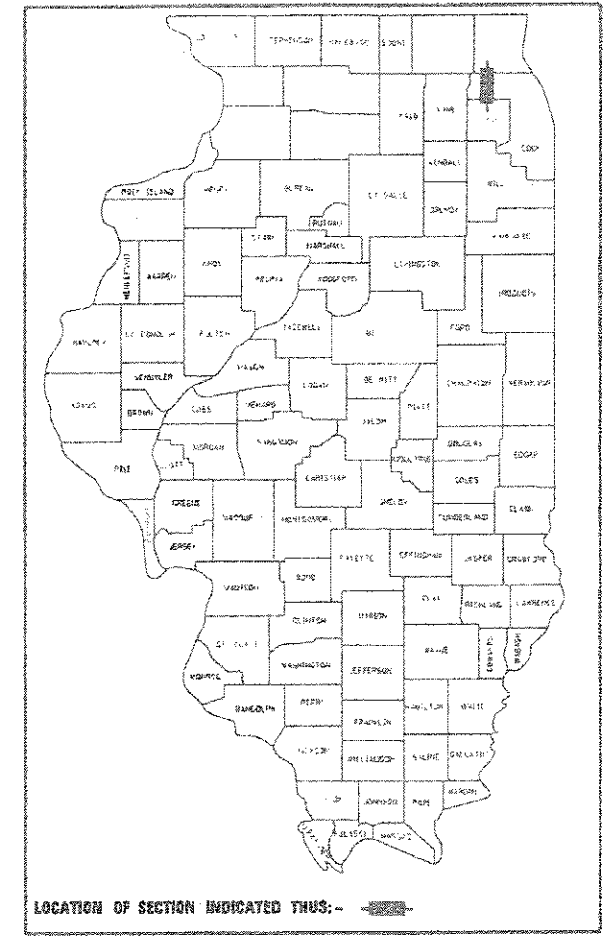
PLUM GROVE ROAD
IMPROVEMENT ENDS
STA 44+15



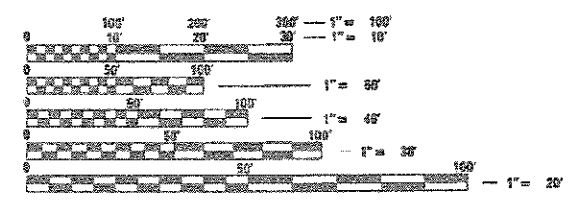
PLUM GROVE ROAD
IMPROVEMENT BEGINS
STA 12+28.9

GROSS LENGTH = 3,166 FT. = 0.603 MILE
NET LENGTH = 3,166 FT. = 0.603 MILE

BAXTER & WOODMAN
Consulting Engineers




LOCATION OF SECTION INDICATED THUS: -






FULL SIZE PLANS HAVE BEEN PREPARED USING STANDARD ENGINEERING SCALES. REDUCED SIZED PLANS WILL NOT CONFORM TO STANDARD SCALES. IN MAKING MEASUREMENTS ON REDUCED PLANS, THE ABOVE SCALES MAY BE USED.

J.U.L.I.E. DESIGN STAGE REQUEST
DIG. NO. XIIQIC19



CONTACT JULIE AT 811 OR 800-892-0123 WITH THE FOLLOWING:
COUNTY = COOK
CITY-TWNSHP. = SCHAUMBURG-SCHAUMBURG
SEC. & 1/4 SEC. NO. =
48 HOURS (2 working days) BEFORE YOU DIG

CONTRACT NO. 61E29



STATE OF ILLINOIS
DEPARTMENT OF TRANSPORTATION

APPROVED: *David Luning* - Dir. EPW
VILLAGE OF SCHAUMBURG

PASSED: *OCT 30, 2017*
CDH
DISTRICT ENGINEER OF LOCAL ROADS AND STREETS

RELEASING FOR BID BASED ON LIMITED REVIEW
November 2, 2017
Anthony J. Rungis / OAS
REGION ONE ENGINEER

PRINTED BY THE AUTHORITY
OF THE STATE OF ILLINOIS

R&W PROJECT NO.: 150615 DATE: 10-9-17

11/16/17
 DESIGN AND OFFICE ENGINEER: CHARLES F. NIBBLE, PE 087-710-0106, SCHAUMBURG, IL
 11/16/17
 DESIGN AND OFFICE ENGINEER: CHARLES F. NIBBLE, PE 087-710-0106, SCHAUMBURG, IL