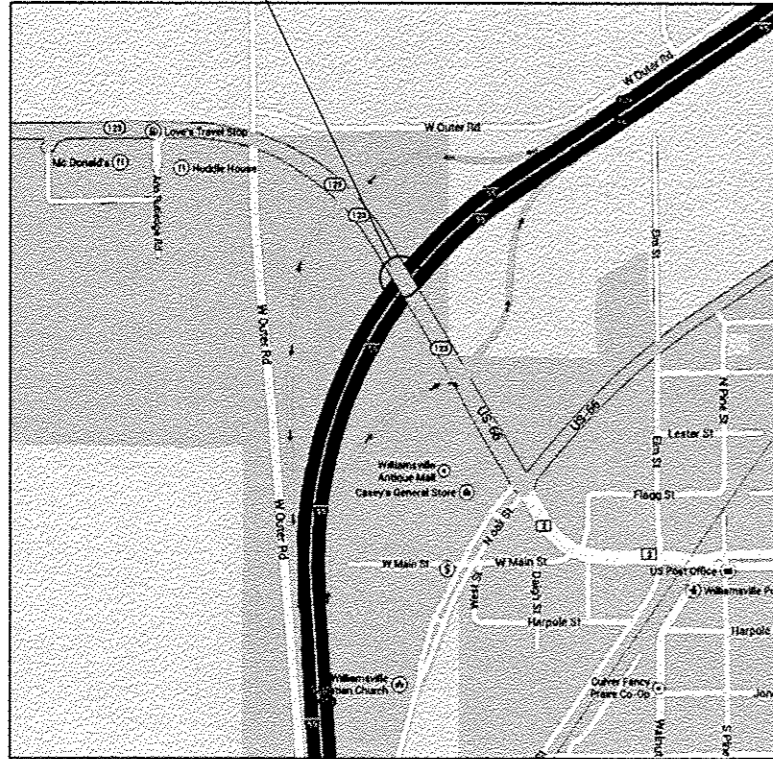


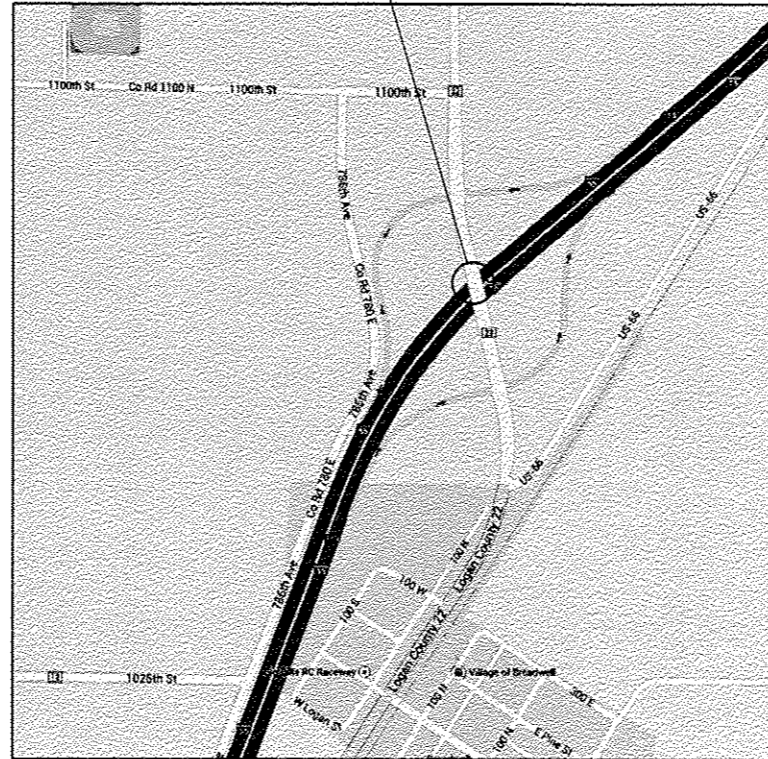
PROJECT LOCATION



MILE MARKER 109

SOUTHBOUND LANE I-55 OVERHEAD
NEAR WILLIAMSVILLE, IL.
STA. 332+50 - 327+50

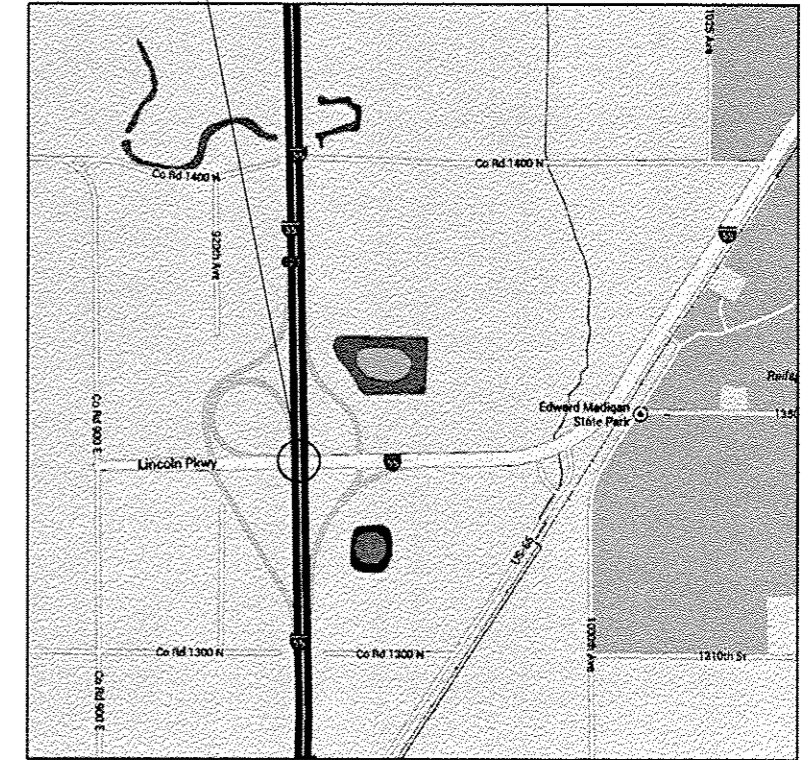
PROJECT LOCATION



MILE MARKER 119

SOUTHBOUND LANE I-55 OVERHEAD
NEAR BROADWELL, IL.
STA. 864+82.79 - 869+82.79

PROJECT LOCATION



MILE MARKER 123

NORTHBOUND & SOUTHBOUND LANES
I-55 OVERHEAD NEAR LINCOLN, IL.
STA. 171+25.51 - 176+25.51

FILE NAME =	USER NAME = sparkgn	DESIGNED -	REVISED -
c:\p\work\p\ridot\sparkgn\d0387600\067	PHB2-ah-PROJLOC.dgn	DRAWN -	REVISED -
Default	PLOT SCALE = 8:1258 / in.	CHECKED -	REVISED -
	PLOT DATE = Apr-17-2014 02:19:15PM	DATE -	REVISED -

STATE OF ILLINOIS
DEPARTMENT OF TRANSPORTATION

PROJECT LOCATIONS	
SCALE:	SHEET OF SHEETS STA. TO STA.

F.A.I. RTE.	SECTION	COUNTY	TOTAL SHEETS	SHEET NO.
55	*	**	10	3
CONTRACT NO. 72H02				
ILLINOIS FED. AID PROJECT				