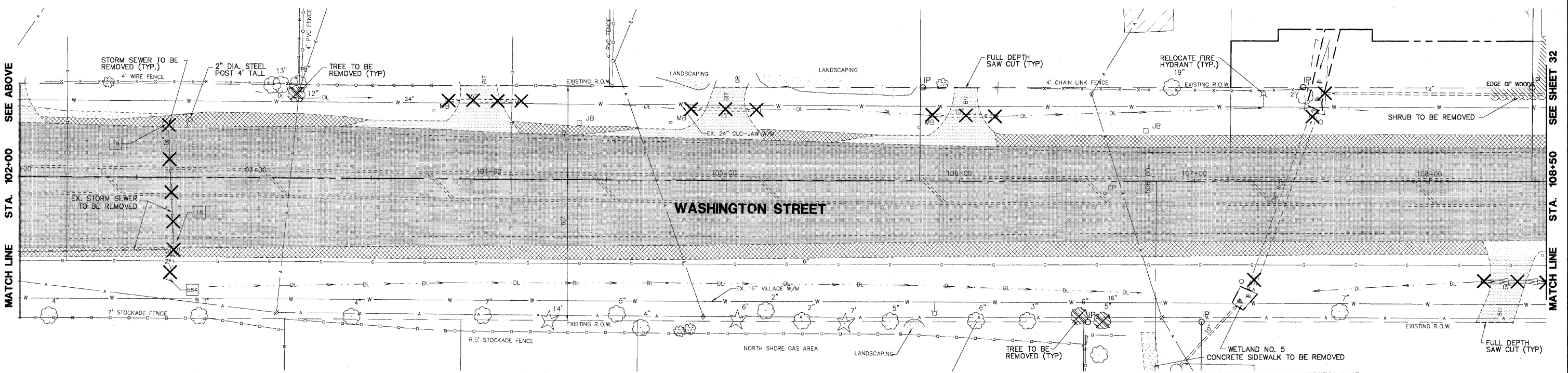
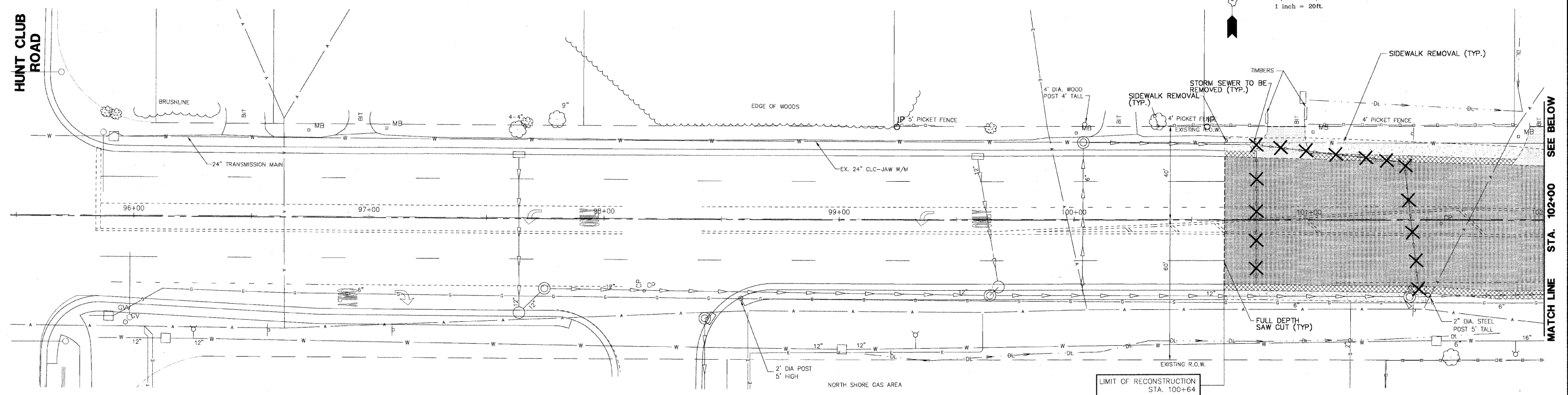



F.A.U. R.T.E.	SECTION	COUNTY	TOTAL SHEETS	SHEET NO.
1223	00-00047-00-FP	LAKE	180	31
DEMOLITION PLAN STA 95+50 TO 108+50				
CONTRACT NO. B3845		ILLINOIS		



**DEMOLITION CONDITIONS LEGEND**

FULL DEPTH BITUMINOUS PAVEMENT REMOVAL	
BITUMINOUS SURFACE REMOVAL, 2 1/2"	
FULL DEPTH BITUMINOUS DRIVEWAY REMOVAL	
B-6.12 CURB AND GUTTER REMOVAL	
AGGREGATE REMOVAL	
TREE TO BE REMOVED	
STORM SEWER TO BE REMOVED	

PLANS PREPARED BY:  
**GEWALT HAMILTON ASSOCIATES, INC.**  
 Consulting Engineers & Surveyors  
 850 Forest Edge Drive  
 Vernon Hills, IL 60061  
 (847) 478-9700  
 (847) 478-9701 Fax

REVISIONS	
NAME	DATE
REV.-1 IDOT COMMENTS	02-03-06
REV.-2 PLANS STAGED	06-02-06
REV.-3 LCDOT COMMENTS	11-20-06
REV.-5 PRE-FINAL SUB	02-20-09
PS&S SUBMITTAL	04-10-09

ILLINOIS DEPARTMENT OF TRANSPORTATION  
**DEMOLITION PLAN**  
**STA 95+50 TO 108+50**  
**PROPOSED ROADWAY RECONSTRUCTION**  
**WASHINGTON STREET**  
 SCALE: H: 1"=20' V: 1"=5'  
 DATE: 10-05-04  
 DRAWN BY: CGP  
 DESIGNED BY: TPG  
 CHECKED BY: BLS

MATCH LINE STA. 102+00 SEE ABOVE

MATCH LINE STA. 108+50 SEE SHEET 32

HUNT CLUB ROAD

MATCH LINE STA. 102+00 SEE BELOW