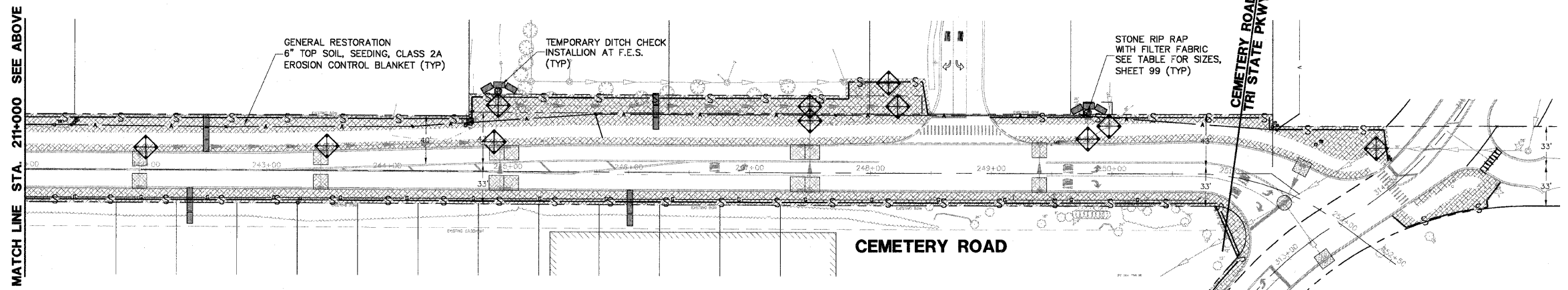
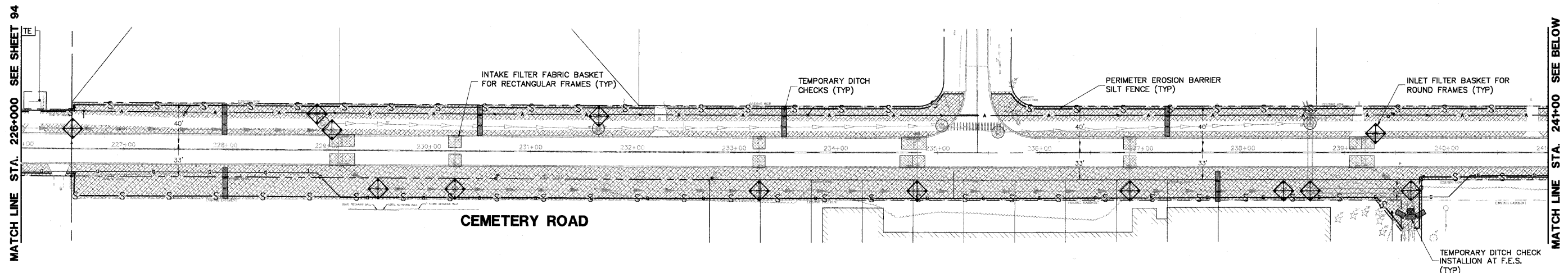



F.A.U. R.T.E.	SECTION	COUNTY	TOTAL SHEETS	SHEET NO.
2903	00-00047-00-FP	LAKE	180	95
CEMETERY ROAD				
CONTRACT NO. 83845		ILLINOIS		



**EROSION CONTROL PLAN LEGEND**

- PERIMETER EROSION BARRIER SILT FENCE
- INLET FILTERS**  
INLET FILTER BASKET, ROUND TO MATCH TY 8 OR TY 1 FRAME  
INLET FILTER BASKET, RECTANGULAR TO MATCH TY 23 OR TY 24 FRAME
- INLET PROTECTION
- TEMPORARY DITCH CHECKS INSTALLATION AT F.E.S.
- TEMPORARY DITCH CHECKS
- GENERAL RESTORATION 6" TOPSOIL, SEEDING CLASS 2A EROSION CONTROL BLANKET
- STONE RIP RAP WITH FILTER FABRIC SEE TABLE FOR SIZES, SHEET 99

ILLINOIS DEPARTMENT OF TRANSPORTATION  
**EROSION AND SEDIMENT CONTROL PLAN**  
 PROPOSED ROADWAY WIDENING  
 AND INTERSECTION IMPROVEMENTS  
 CEMETERY ROAD  
 STA 226+00 TO 252+50

SCALE: 1"=50'  
 DATE: 09-10-05

DRAWN BY: CGP  
 DESIGNED BY: TAR  
 CHECKED BY: BLS

PLANS PREPARED BY:  
**GEWALT HAMILTON ASSOCIATES, INC.**  
 Consulting Engineers & Surveyors  
 850 Forest Ridge Drive  
 Vernon Hills, IL 60061  
 (847) 476-9700  
 (847) 476-9701 Fax

REVISIONS	
NAME	DATE
REV.-1 IDOT COMMENTS	02-03-06
REV.-2 PLANS STAGED	06-02-06
REV.-4 LCSMC COMMENT	04-30-07
REV.-5 PRE-FINAL SUB	02-20-09
PS&E SUBMITTAL	04-10-09