

F.A.I. RTE.	SECTION	COUNTY	TOTAL SHEETS	SHEET NO.
180	D2 BC 2021-5	ROCK ISLAND	4	1
		ILLINOIS	CONTRACT NO. 64P21	

**INDEX OF SHEETS**

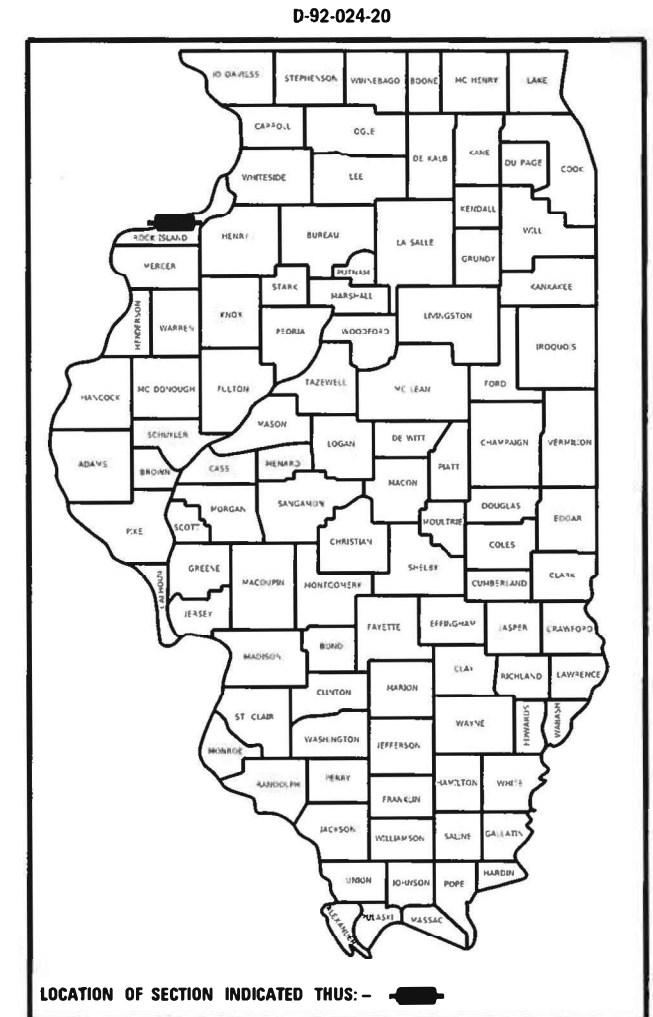
1. COVER SHEET, INDEX OF SHEETS, STATE STANDARDS
2. SUMMARY OF QUANTITIES
3. SCHEDULE OF QUANTITIES
4. LOCATION MAP ROCK ISLAND COUNTY

**STATE OF ILLINOIS  
DEPARTMENT OF TRANSPORTATION**

**PROPOSED  
HIGHWAY PLANS**

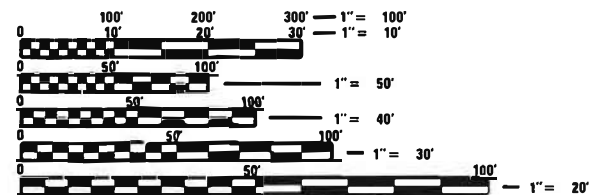
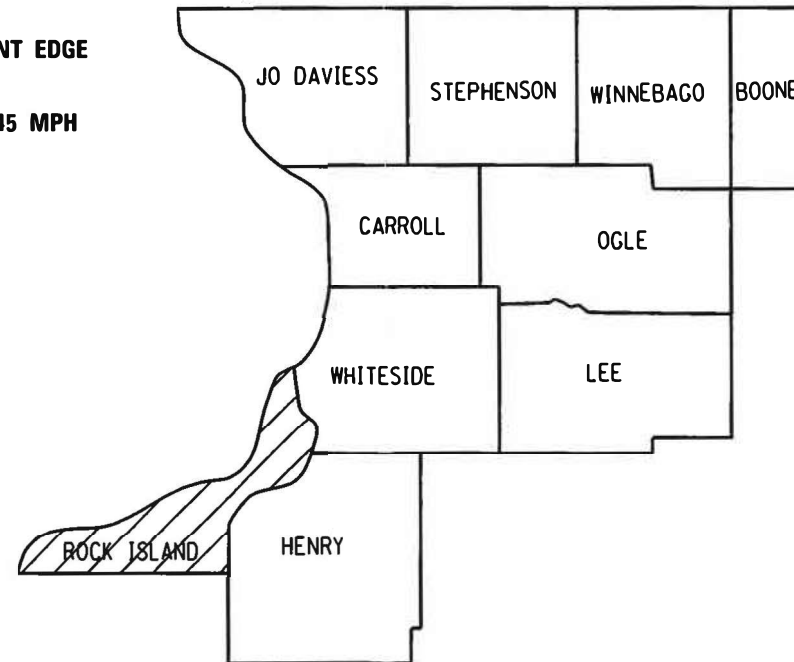
**F.A.I. 80 (I-80)  
SECTION: D2 BC 2021-5  
PROJECT: NHPP-TY2W(042)  
TYPE of IMPROVEMENT: BRIDGE WASHING  
ROCK ISLAND COUNTY**

C-92-054-20



**STATE STANDARDS**

- 701101-05 OFF-ROAD OPERATIONS, MULTILANE, 15'(4.5m) TO 24"(600mm) FROM PAVEMENT EDGE
- 701400-09 APPROACH TO LANE CLOSURE, FREEWAY/EXPRESSWAY
- 701406-12 LANE CLOSURE, FREEWAY/EXPRESSWAY, DAY OPERATIONS ONLY
- 701411-09 LANE CLOSURE, MULTILANE, AT ENTRANCE OR EXIT RAMP FOR SPEEDS ≥ 45 MPH
- 701901-08 TRAFFIC CONTROL DEVICES
- 720011-01 METAL POSTS FOR SIGNS, MARKERS AND DELINEATORS
- 728001-01 TELESCOPING STEEL SIGN SUPPORT
- 729001-01 APPLICATIONS OF TYPES A & B METAL POSTS (FOR SIGNS & MARKERS)



FULL SIZE PLANS HAVE BEEN PREPARED USING STANDARD ENGINEERING SCALES. REDUCED SIZED PLANS WILL NOT CONFORM TO STANDARD SCALES. IN MAKING MEASUREMENTS ON REDUCED PLANS, THE ABOVE SCALES MAY BE USED.

J.U.L.I.E.  
JOINT UTILITY LOCATION INFORMATION FOR EXCAVATION  
1-800-892-0123  
OR 811

PROJECT ENGINEER: DAVID DOSS (815) 284-5416  
PROJECT MANAGER: MAHMOUD ETEMADI (815) 284-5393

CONTRACT NO. 64P21

STATE OF ILLINOIS  
DEPARTMENT OF TRANSPORTATION

SUBMITTED: June 15, 2020  
*[Signature]*  
REGIONAL ENGINEER

August 14, 2020  
*[Signature]*  
ENGINEER OF DESIGN AND ENVIRONMENT

August 14, 2020  
*[Signature]*  
DIRECTOR OF HIGHWAYS PROJECT IMPLEMENTATION

**PRINTED BY THE AUTHORITY  
OF THE STATE OF ILLINOIS**

# SUMMARY OF QUANTITIES

Paycode	Description	Units	Total	ILLINOIS	IOWA
				URBAN NHPP 90% FEDERAL 10% STATE  0047	URBAN 100% STATE  0047
59200101	BRIDGE WASHING NO. 1	EACH	1	0.5	0.5
59200102	BRIDGE WASHING NO. 2	EACH	1	0.5	0.5
67100100	MOBILIZATION	L SUM	1	0.5	0.5
70100420	TRAFFIC CONTROL AND PROTECTION, STANDARD 701411	EACH	2	1	1
70100700	TRAFFIC CONTROL AND PROTECTION, STANDARD 701406	L SUM	1	0.5	0.5
70200100	NIGHTTIME WORK ZONE LIGHTING	L SUM	1	0.5	0.5
Z0048665	RAILROAD PROTECTIVE LIABILITY INSURANCE	L SUM	1	0.5	0.5

MODEL: Default  
 FILE: Main1 - Plu\plumroom.dat  
 ILLINOIS.GOV.PWIDOT\Documents\DOT\_Offices\District 2\Projects\Operations\Bridges\_Section\Bridges\_Washing\_Contracts2021\September\_Letting\B4P21\_Bridge\_Washing\_over\_the\_Mississippi\_River\_(2)\CAD\B4P21-2ht-cover.dgn

USER NAME = DOSSDD	DESIGNED -	REVISED -
PLOT SCALE = 40.0000' / in.	DRAWN -	REVISED -
PLOT DATE = Jun-15-2020 10:48:34 AM	CHECKED -	REVISED -
	DATE -	REVISED -

**STATE OF ILLINOIS  
DEPARTMENT OF TRANSPORTATION**

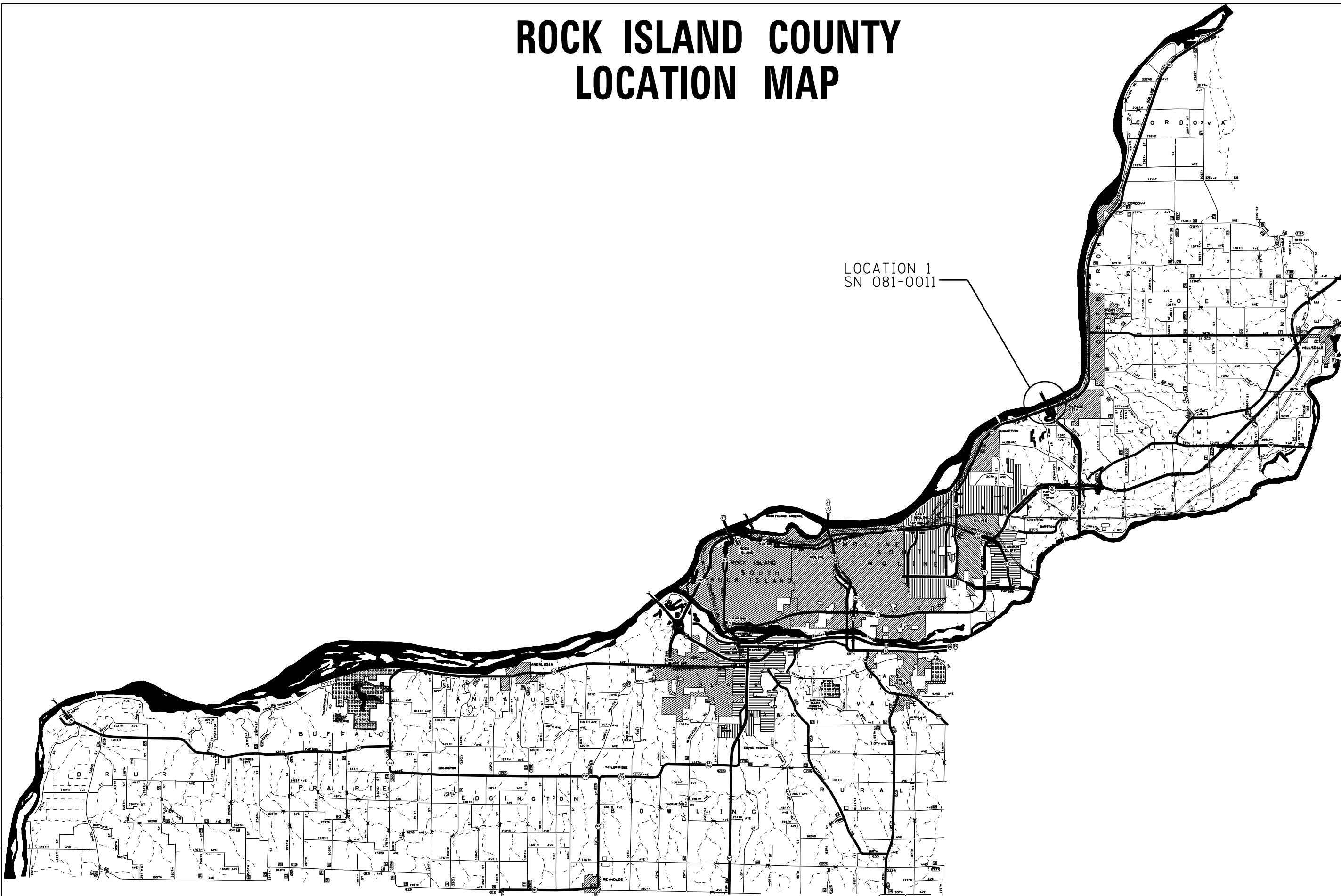
**SUMMARY OF QUANTITIES**

SCALE: SHEET OF SHEETS STA. TO STA.

F.A.I. RTE.	SECTION	COUNTY	TOTAL SHEETS	SHEET NO.
I-80	D2 BC 2021-5	ROCK ISLAND	4	2
CONTRACT NO. 64P21				
ILLINOIS		FED. AID PROJECT		



# ROCK ISLAND COUNTY LOCATION MAP



LOCATION 1  
SN 081-0011

MODEL: Default  
 FILE: \\nrcs-pub\pubroom\dot\illinois.gov\PI\DOT\Documents\DOT\_Offices\District\_2\Projects\Operations\Bridges\_Sections\Bridges\_Washing\_Contracts\2021\September\_Lentini\64P21\_Bridge\_Washing\_over\_the\_Mississippi\_River\_(2)\CADD\64P21-2ht-cover.dgn

USER NAME = DOSSDD	DESIGNED -	REVISED -
	DRAWN -	REVISED -
PLOT SCALE = 40,0000 ' / in.	CHECKED -	REVISED -
PLOT DATE = Jun-15-2020 10:48:49 AM	DATE -	REVISED -

**STATE OF ILLINOIS  
DEPARTMENT OF TRANSPORTATION**

**ROCK ISLAND COUNTY  
LOCATION MAP**

SCALE: SHEET OF SHEETS STA. TO STA.

F.A.I. RTE.	SECTION	COUNTY	TOTAL SHEETS	SHEET NO.
I-80	D2 BC 2021-5	ROCK ISLAND	4	4
CONTRACT NO. 64P21				
ILLINOIS FED. AID PROJECT				