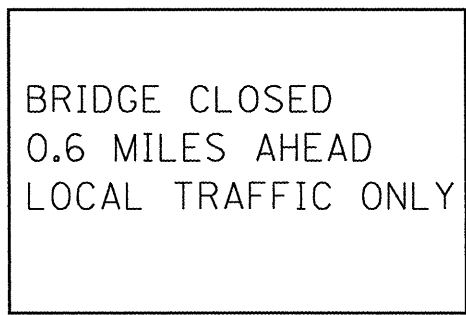


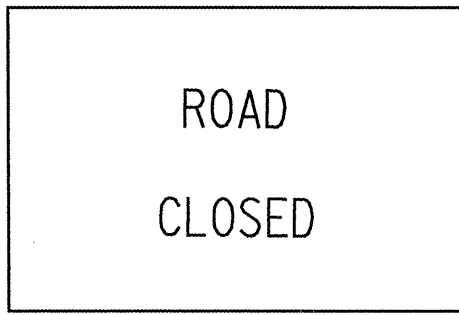
W20-2 (0) 48

3



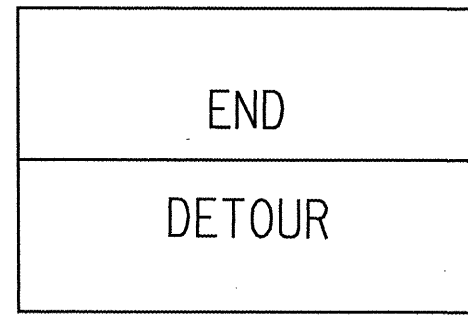
R11-3B 6030

11



R11-2 4830


12



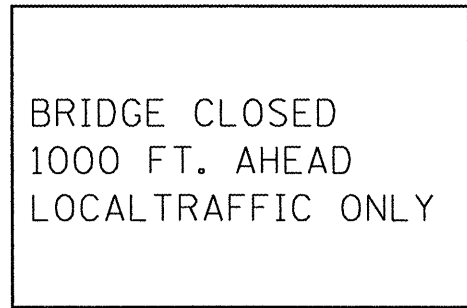
M4-6

M4-8

15



13



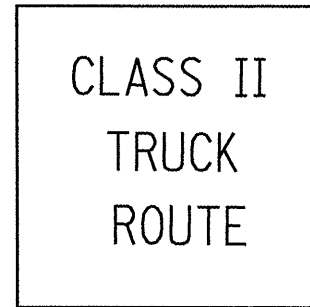
R11-3B

10



M4 - 10R


14



TR




T



M3-2 2412

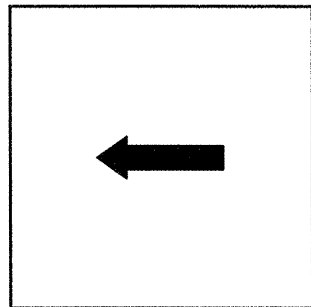
M1-4

R1



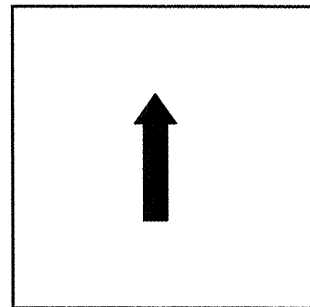
M5-IL (0) 3018

5



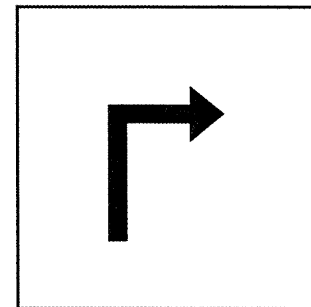
M6-1 (0) 3018

6



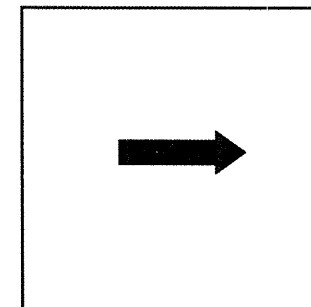
M6-3 (0) 3018

7



M5-1 R (0) 3018

8



M6-1 (0) 3018

9

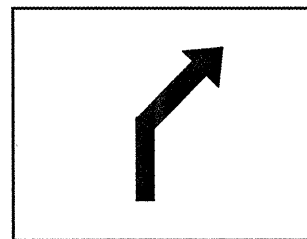


M3-2 2412

M1-4


M4-8(0) 3015

R



M5-2R (0) 3018

8A



M6-2R (0) 3018

9A

NOTES:

1. ALL CONFLICTING TRAIL BLAZER ASSEMBLIES SHALL BE COMPLETELY COVERED.
2. ALL SIGNS SHALL BE BLACK ON ORANGE.
3. SIGNS 10 11 12 13 TO BE MOUNTED ON TOP OF TYPE III BARRICADE.

FILE NAME =	USER NAME = tntakosmv	DESIGNED -	REVISED -
ca\projects\struct\099-0166.dgn		DRAWN -	REVISED -
		CHECKED -	REVISED -
		DATE -	REVISED -

STATE OF ILLINOIS DEPARTMENT OF TRANSPORTATION

US 30 (EB) (JEFFERSON STREET) OVER DES PLAINES RIVER DETOUR SIGNAGE S.N. 099-0166

F.A.P. RTE.	SECTION	COUNTY	TOTAL SHEETS	SHEET NO.
607	128 RB-1-3	WILL	11	11
FED. ROAD DIST. NO. 1 ILLINOIS FED. AID PROJECT			CONTRACT NO. 60E92	