

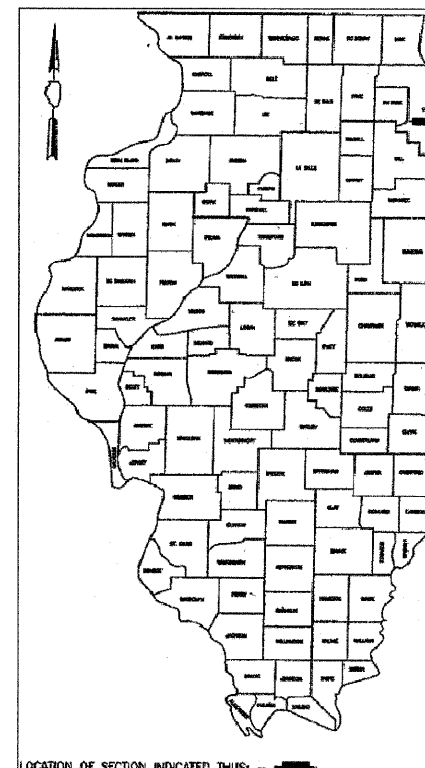
STATE OF ILLINOIS
DEPARTMENT OF TRANSPORTATION
DIVISION OF HIGHWAYS

PLANS FOR PROPOSED FEDERAL AID HIGHWAY

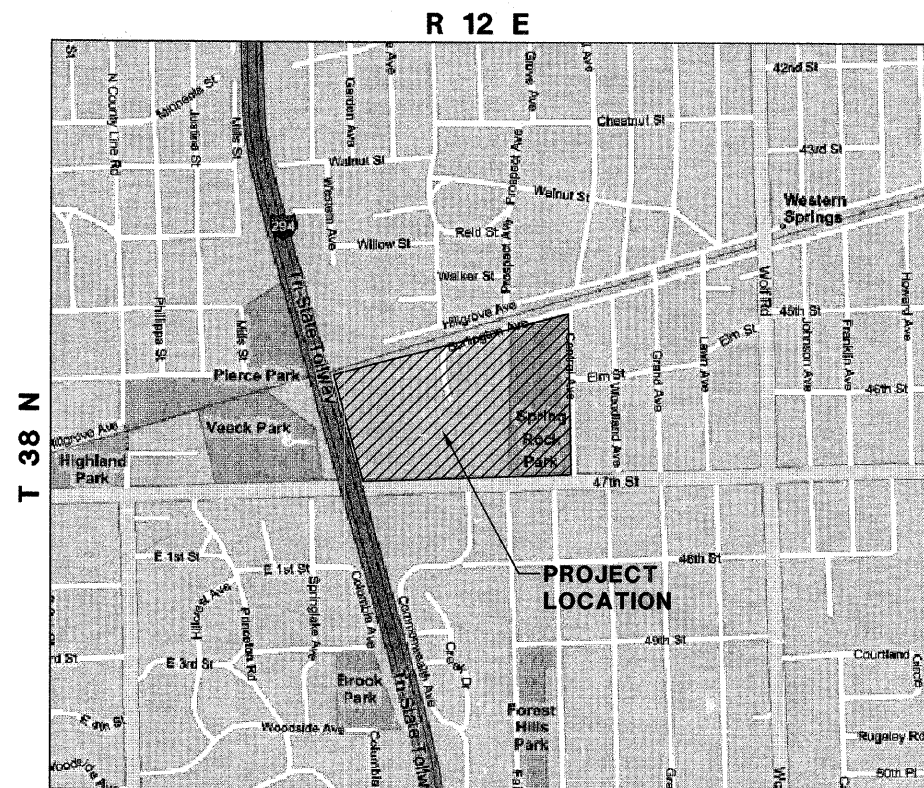
CENTRAL AVE & 47th STREET
PARKING LOT IMPROVEMENTS
SECTION NO: 05-P4096-00-PK
PROJECT NO: HPP-3466 (001)
WESTERN SPRINGS PARK DISTRICT
COOK COUNTY
JOB NO. C-91-540-08

F.A. RITE	SECTION	COUNTY
---	05-P4096-00-PK	COOK
FED. ROAD DIST. NO.	ILLINOIS	CONTRACT NO. 63060

INDEX OF SHEETS		
SHEET	DESCRIPTION	DATE
1	TITLE SHEET	7-25-08
2	GENERAL NOTES	7-25-08
3	SUMMARY OF QUANTITIES	7-25-08
4	TYPICAL SECTIONS	7-25-08
5	TOPOGRAPHIC MAP	1-28-08
6	TOPOGRAPHIC MAP	1-28-08
7	SITE DEMOLITION PLAN	7-25-08
8	SITE DEMOLITION PLAN	7-25-08
9	SITE DEVELOPMENT PLAN	7-25-08
10	SITE DEVELOPMENT PLAN	7-25-08
11	PLAN AND PROFILE SHEET	7-25-08
12	SITE GRADING PLAN	7-25-08
13	SITE GRADING PLAN	7-25-08
14	SITE UTILITY PLAN	7-25-08
15	SITE UTILITY PLAN	7-25-08
16	SOIL EROSION CONTROL PLAN	7-25-08
17	SOIL EROSION CONTROL PLAN	7-25-08
18	SOIL EROSION CONTROL DETAILS	7-25-08
19	STRIPING PLAN	7-25-08
20	STRIPING PLAN	7-25-08
21	TENNIS COURT ELECTRICAL PLAN	7-25-08
22	TENNIS COURT ELECTRICAL DETAILS	7-25-08
23	SITE ELECTRICAL PLAN	7-25-08
24	SITE ELECTRICAL DETAILS	7-25-08
25	DETAILS, TC10, TC13	7-25-08
26	CROSS SECTION SHEET	7-25-08



LOCATION OF SECTION INDICATED THUS: [shaded box symbol]



LOCATION MAP
SECTION 6
LYONS TOWNSHIP

GROSS LENGTH = 1585 FEET
NET LENGTH = 1585 FEET
ADT < 5,000 (PARKING LOT)

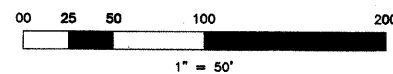
IDOT STANDARDS REFERENCED

STANDARD NO.	DESCRIPTIONS
000001-05	STANDARDS SYMBOLS, ABBREVIATIONS, & PATTERNS
280001-04	TEMPORARY EROSION CONTROL SYSTEMS (SHEET 2)
420001-07	PAVEMENT JOINTS
424001-05	CURB RAMPS FOR SIDEWALKS
542301-01	PRECAST REINFORCED CONCRETE FLARED END SECTION
602001	CATCH BASIN TYPE A
602401-01	MANHOLE TYPE A
604001-02	FRAME AND LIDS, TYPE 1
604036-01	GRATE, TYPE 8
606001-03	CONCRETE CURB TYPE B AND COMBINATION CONCRETE CURB AND GUTTER
664001-01	CHAIN LINK FENCE (ALL 3 SHEETS)
701701-05	URBAN LANE CLOSURE, MULTILANE INTERSECTION
701901	TRAFFIC CONTROL DEVICES
720001	SIGN PANEL MOUNTING DETAILS
720011	METAL POSTS FOR SIGNS, MARKERS AND DELINEATORS
780001-01	TYPICAL PAVEMENT MARKINGS

CALL JULIE TOLL FREE
1(800)892-0123
OPERATES 24 HOURS A
DAY 365 DAYS A YEAR



CALL
1(800)892-0123
48 HOURS BEFORE
YOU DIG



FULL SIZE PLANS HAVE BEEN PREPARED USING STANDARD ENGINEERING SCALES. REDUCED SIZED PLANS WILL NOT CONFORM TO STANDARD SCALES. IN MAKING MEASUREMENTS ON REDUCED PLANS, THE ABOVE SCALES MAY BE USED.

CONTRACT NO. : 63060

STATE OF ILLINOIS
DEPARTMENT OF TRANSPORTATION
DIVISION OF HIGHWAYS


APPROVED *Craig Himmelmann* JULY 25, 20 08
CRAG HIMMELMANN WESTERN SPRINGS PARK DISTRICT

PASSED *July 25* 20 08
CH CHRISTOPHER HOET
DISTRICT ONE ENGINEER OF LOCAL ROADS & STREETS

RELEASING FOR BID
BASED ON LIMITED REVIEW *July 25* 20 08
Diana M. O'Keefe
DEPUTY DIRECTOR OF HIGHWAYS, REGION ONE ENGINEER

CIVIL ENGINEERING STATEMENT AND SEAL

I, JASON GREEN, P.E., DAILY LICENSED IN THE STATE OF ILLINOIS BY THE DEPARTMENT OF REGISTRATION AND EDUCATION, DO HEREBY STATE THAT THIS DOCUMENT WAS PREPARED BY ME OR UNDER MY DIRECT SUPERVISION AND TO THE BEST OF MY KNOWLEDGE AND BELIEF DOES CONFORM TO THE APPLICABLE BUILDING CODES AND ORDINANCES, AND ARE IN COMPLIANCE WITH THE ENVIRONMENTAL SERVICES ACT (410 ILCS 25) AND THE ILLINOIS ACCESSIBILITY CODE (71 ILL. ADM. CODE 300).



PRINTED BY THE AUTHORITY OF THE
STATE OF ILLINOIS

DATE	05/23/08
SCALE:	1" = 50'
DRAWN:	JFG
CHECK:	TOA
JOB:	CE06316
SHEET:	1 OF 26

W-T CIVIL ENGINEERING, LLC.
CIVIL AND STRUCTURAL ENGINEERS
2675 Prater Avenue
Hoffman Estates, Illinois 60132
PH: (224) 285-6333 FAX: (224) 285-6444
www.wtengineering.com
IL License No.: 184-003492 Exp: 04/30/09

W-T
SPRING ROCK PARK
CENTRAL AVE & 47TH ST
WESTERN SPRINGS, IL

TITLE SHEET

FIELD ENGINEER: MARILYN SOLOMON 847-705-4407