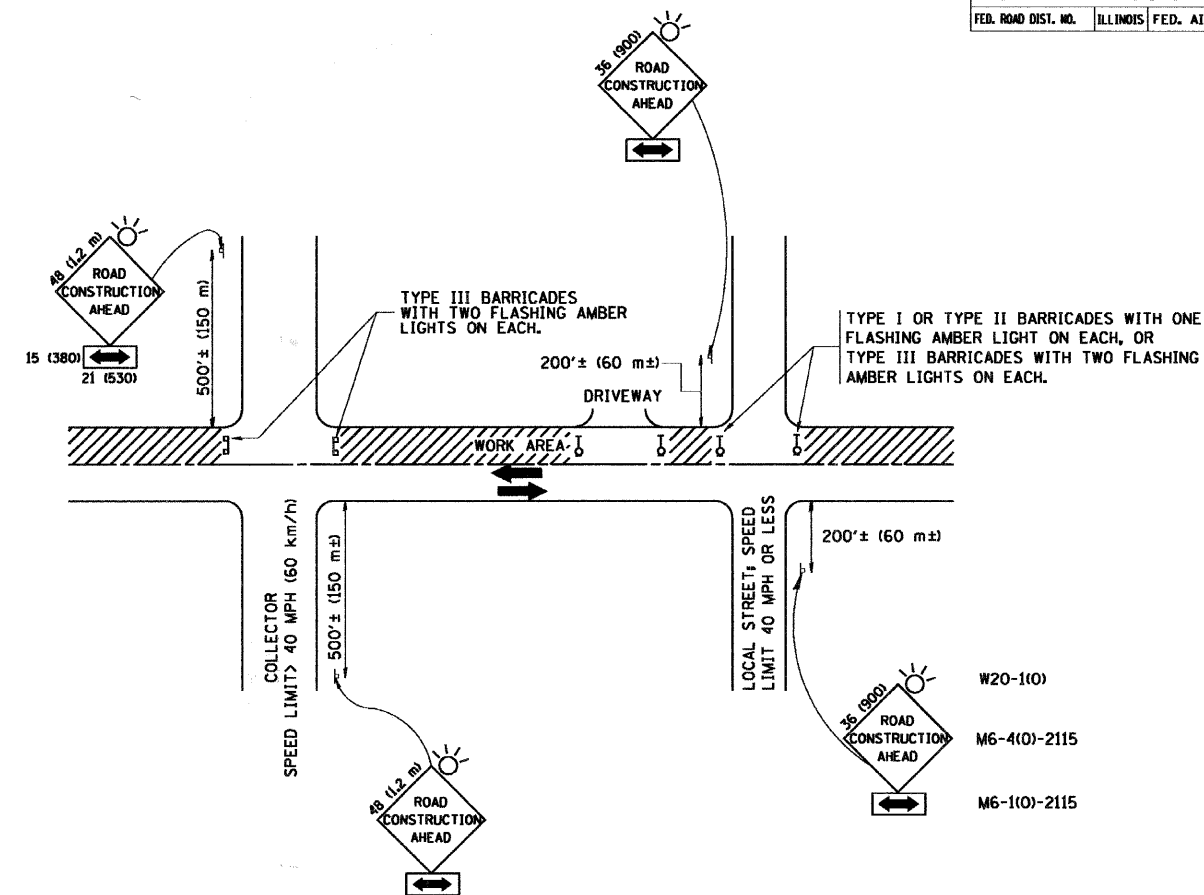


F.A. RTE.	SECTION	COUNTY	TOTAL SHEETS	SHEET NO.
1230	03-00159-00-PV	LAKE	262	201
STA.		TO STA.		
FED. ROAD DIST. NO.	ILLINOIS	FED. AID PROJECT		



TRAFFIC CONTROL AND PROTECTION FOR SIDE ROADS, INTERSECTIONS, AND DRIVEWAYS

NOTES:

A. FOR NO LANE RESTRICTION ON THE SIDE ROAD OR DRIVEWAYS

- SIDE ROAD WITH A SPEED LIMIT OF 40 MPH (60 km/h) OR LESS AS SHOWN ON THE DRAWING AND AS DIRECTED BY THE ENGINEER:
  - ONE ROAD CONSTRUCTION AHEAD SIGN 36 x 36 (900x900) WITH A FLASHER AND FLAG MOUNTED ON IT APPROXIMATELY 200' (60 m) IN ADVANCE OF THE MAIN ROUTE.
  - THE CLOSED PORTION OF THE MAIN ROUTE SHALL BE PROTECTED BY BLOCKING WITH TYPE I, TYPE II OR TYPE III BARRICADES, 1/3 OF THE CROSS SECTION OF THE CLOSED PORTION.
- SIDE ROAD WITH A SPEED LIMIT GREATER THAN 40 MPH (60 km/h) AS SHOWN ON THE DRAWING AND AS DIRECTED BY THE ENGINEER:
  - ONE ROAD CONSTRUCTION AHEAD SIGN 48 x 48 (1.2 m x 1.2 m) WITH A FLASHER MOUNTED ON IT APPROXIMATELY 500' (150 m) IN ADVANCE OF THE MAIN ROUTE.
  - THE CLOSED PORTION OF THE MAIN ROUTE SHALL BE PROTECTED BY BLOCKING WITH TYPE III BARRICADES, 1/2 OF THE CROSS SECTION OF THE CLOSED PORTION.
- WHEN THE SIDE ROAD LIES BETWEEN THE BEGINNING OF THE MAINLINE SIGNING AND THE WORK ZONE, A SINGLE HEADED ARROW (M6-1) SHALL BE USED IN LIEU OF THE DOUBLE HEADED ARROW (M6-4).

B. FOR A LANE CLOSURE ON A SIDE ROAD OR DRIVEWAY:

- USE APPLICABLE PORTIONS OF THE TYPICAL APPLICATION OF TRAFFIC CONTROL DEVICES (STD. 701501, STD. 701606 OR THE APPROPRIATE STANDARD). THE SPACING OF SIGNS AND BARRICADES SHALL BE ADJUSTED FOR FIELD CONDITIONS AS DIRECTED BY THE ENGINEER. THE DIRECTIONAL ARROW SHALL BE COVERED OR REMOVED WHEN NO LONGER CONSISTENT WITH THE SIDE ROAD LANE CLOSURE.
- C. ADVANCE WARNING SIGNS ARE TO BE OMITTED ON DRIVEWAY UNLESS OTHERWISE NOTED.
- D. THE TRAFFIC CONTROL AND PROTECTION FOR SIDE ROADS, INTERSECTIONS, AND DRIVEWAYS SHALL BE INCIDENTAL TO THE COST OF SPECIFIED TRAFFIC CONTROL STANDARDS OR ITEMS.

All dimensions are in millimeters (inches) unless otherwise shown.

REVISIONS	
NAME	DATE
LHA	6/89
T. RAMMACHER	09/08/94
J. OBERLE	10/18/95
A. HOUSEH	03/06/96
A. HOUSEH	10/15/96
T. RAMMACHER	01/06/00

ILLINOIS DEPARTMENT OF TRANSPORTATION  
 TRAFFIC CONTROL AND PROTECTION  
 FOR  
 SIDE ROADS, INTERSECTIONS, AND  
 DRIVEWAYS

SCALE: NONE

DRAWN BY  
 CHECKED BY  
 TC-10

PLT DATE = 3/6/2007  
 FILE NAME = K:\data\wv\0118.dgn  
 PLT SCALE = 0.0000 / IN.  
 USER NAME = cburndt

TYPICAL MINI-SKIP PAVEMENT MARKINGS




LANE REDUCTION



DOUBLE TAPER



TURN BAY ON CURVE




THRU LANE TO LEFT/THRU/RIGHT

MINI-SKIPS ARE 2 FEET WHITE LINE WITH 6 FEET SPACING. THE MINI-SKIP IS THE SAME WIDTH AS THE PAVEMENT MARKING LINE, IT EXTENDS.

TYPICAL PAVEMENT MARKINGS

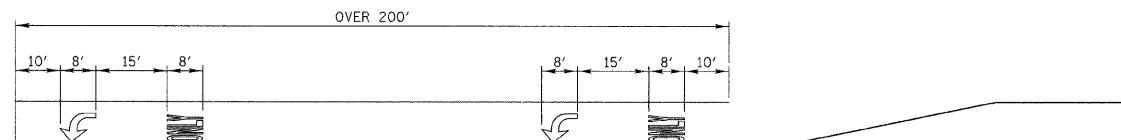
TYPICAL TURN BAY PAVEMENT MARKINGS



TURN BAY LESS THAN 50'



TURN BAY 50' TO 200' \*



TURN BAY OVER 200' \*

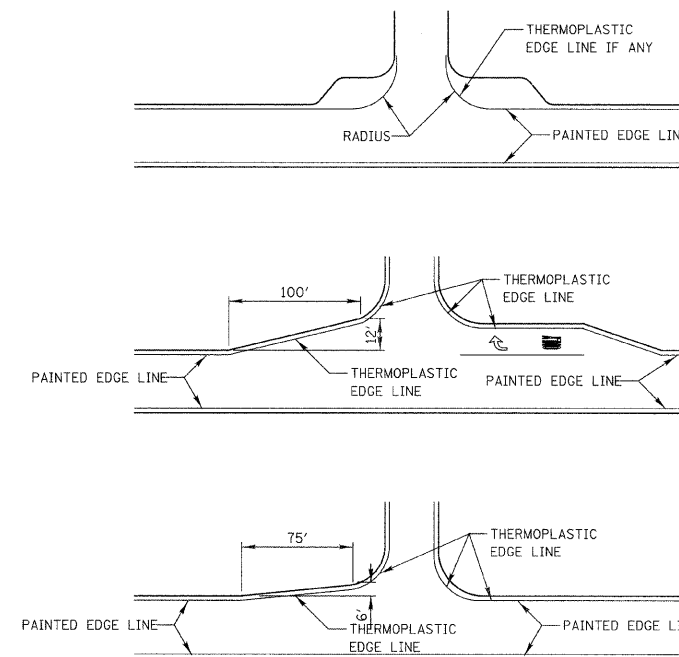
\* AT INTERSECTIONS WITH VIDEO DETECTION, THE ARROW AND ONLY PAVEMENT MARKINGS SHALL BE A MINIMUM OF 30' BEHIND THE STOP BAR.

AREA = 15.6 SQ. FT.

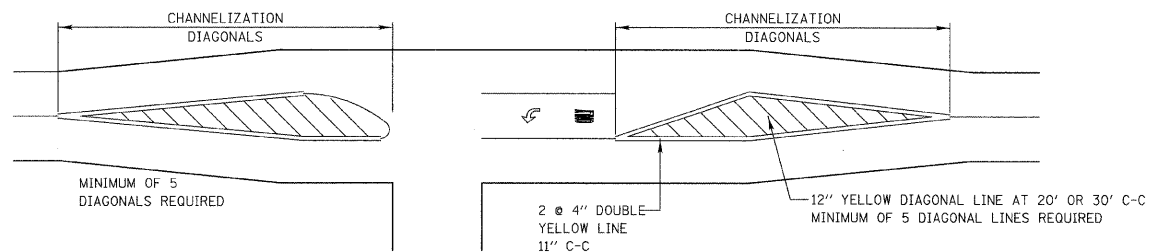
AREA = 20.8 SQ. FT.

FULL SIZE LETTERS (8") AND ARROWS SHALL BE USED. TURN LANES IN EXCESS OF 400' IN LENGTH MAY HAVE AN ADDITIONAL SET OF ARROW W/ "ONLY" INSTALLED MIDWAY BETWEEN THE OTHER TWO SETS OF ARROW W/ "ONLY".

EDGE LINE RADII AT SIDE STREETS

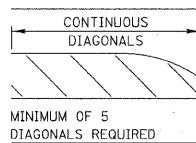


TWO LANE ROAD

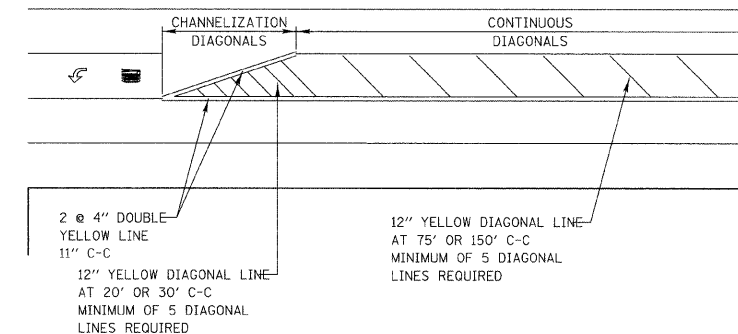


TYPICAL DIAGONAL SPACING

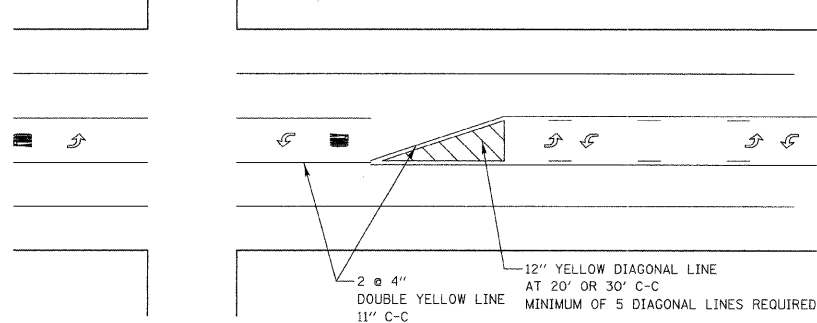
SPEED LIMIT RANGE	DIAGONAL SPACING	
	CONTINUOUS	INTERSECTION CHANNELIZATION
30-45 MPH	75 FT.	20 FT.
OVER 45 MPH	150 FT.	30 FT.



3 TO 5 LANE ROAD



TWO-WAY LEFT TO LEFT TURN BAY



DUAL LEFT TURN ARROWS



31.2 SQ. FT. MINIMUM OF 2 SETS REQUIRED

A MINIMUM OF TWO PAIRS OF DUAL LEFT TURN ARROWS SHALL BE USED. THE DUAL LEFT TURN ARROWS SHALL BE WHITE IN COLOR. THE INTERVAL BETWEEN SETS OF DUAL LEFT TURN ARROWS SHOULD BE 200' AND 300'.

REVISIONS	DATE	Lake County Division of Transportation	APPROVED BY: A. KHAWAJA DATE: APRIL 1, 2007

REVISIONS / REMARKS				
NO.	DESCRIPTION	DATE	BY	SURVEYOR:

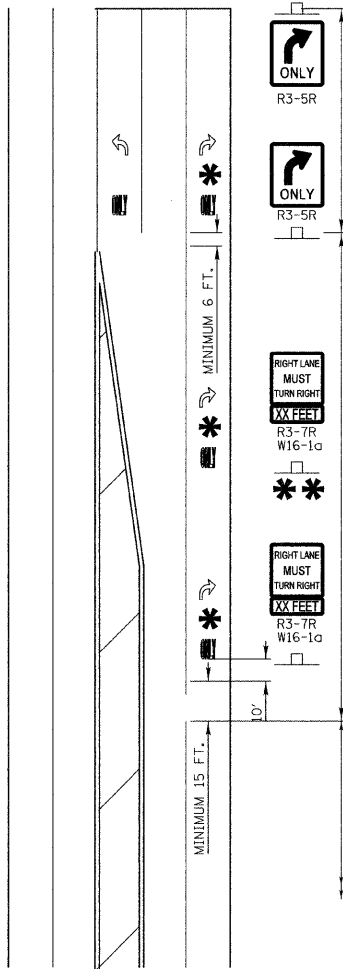


LAKE COUNTY STANDARDS & DETAILS

ROUTE	SECTION	SECTION NUMBER	SHEET	SHEETS
1230		03-00159-00-PV	202	262

THRU LANE TO  
TURN LANE CONVERSION

# TYPICAL PAVEMENT MARKINGS AND RAISED PAVEMENT MARKERS



TURN BAY  
6" WHITE LINE  
(ADDITIONAL PAV'T MARKINGS AS SHOWN  
ON SHEET ONE OF THE L.C.D.O.T PAV'T  
MARKINGS DETAIL SHEETS)

TRANSITION ZONE  
6" WHITE 3'/12' SKIP DASH  
LANE LINE

THRU LANE  
4" WHITE 10'/30' SKIP DASH  
LANE LINE

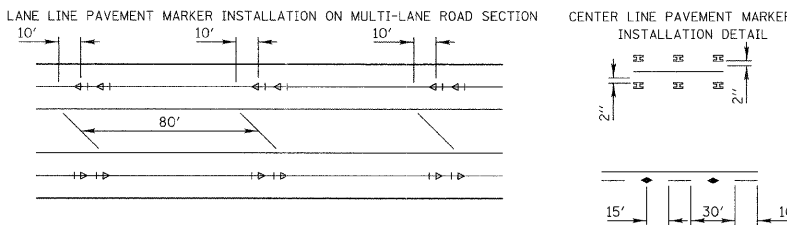
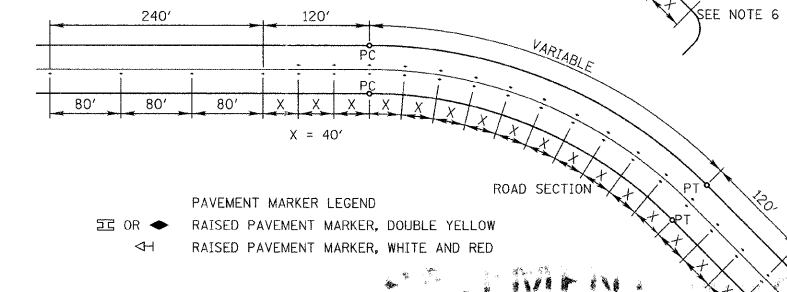
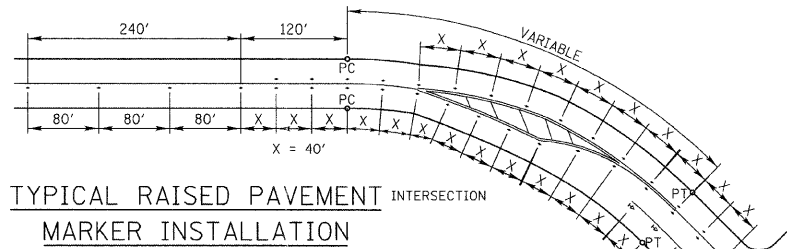
**MINIMUM TRANSITION ZONE LENGTH**

POSTED SPEED	LENGTH
25 M.P.H.	255 FT.
30 M.P.H.	330 FT.
35 M.P.H.	405 FT.
40 M.P.H.	480 FT.
45 M.P.H.	555 FT.
50 M.P.H.	630 FT.
55 M.P.H.	705 FT.

**\* LOCATION OF PAV'T MARKINGS**  
(MEASURED FROM BEGINNING OF TRANSITION ZONE)

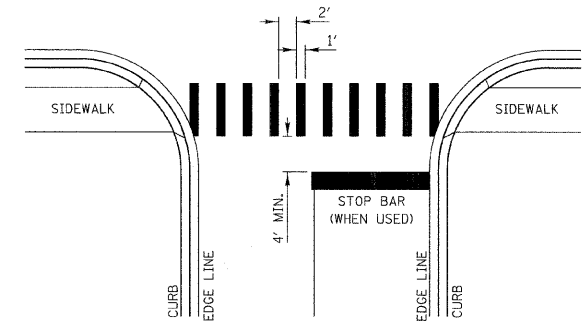
POSTED SPEED	LOCATION OF PAV'T MARKINGS
25 M.P.H.	10 FT., 260 FT.
30 M.P.H.	10 FT., 170 FT., 340 FT.
35 M.P.H.	10 FT., 210 FT., 410 FT.
40 M.P.H.	10 FT., 170 FT., 330 FT., 490 FT.
45 M.P.H.	10 FT., 190 FT., 370 FT., 560 FT.
50 M.P.H.	10 FT., 170 FT., 330 FT., 490 FT., 640 FT.
55 M.P.H.	10 FT., 180 FT., 350 FT., 520 FT., 710 FT.

FOR POSTED SPEEDS 40 M.P.H. OR GREATER  
A SECOND R3-7/W16-1a SIGN INSTALLATION  
SHALL BE LOCATED HALFWAY BETWEEN THE  
BEGINNING OF THE TRANSITION ZONE AND THE  
BEGINNING OF THE TURN LANE



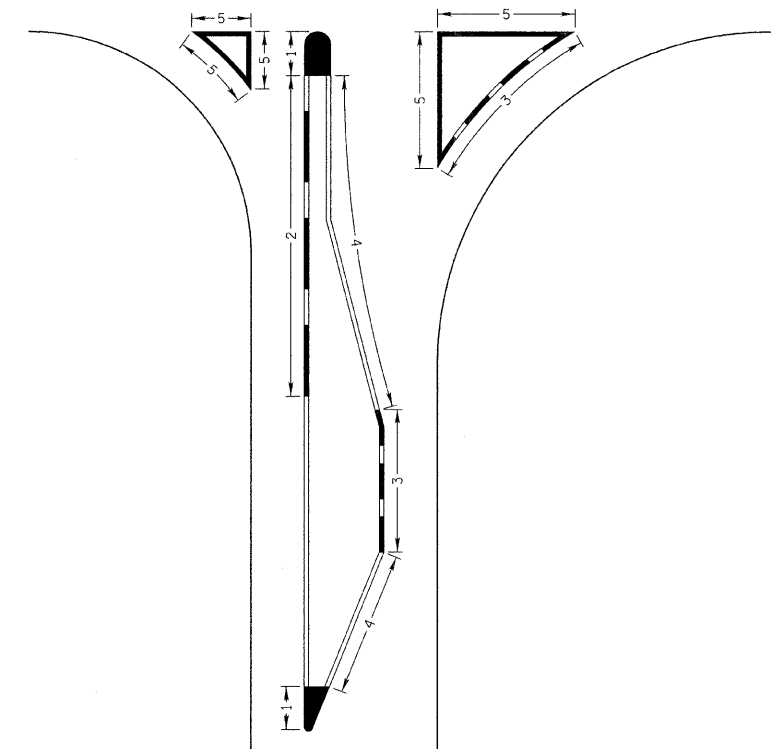
- NOTES:
- CENTERLINE RAISED PAVEMENT MARKERS (RPM'S) SHALL BE PLACED ON ALL CURVES OVER 3 1/2 DEGREES ON ALL TWO AND THREE LANE HIGHWAYS, UNLESS DIRECTED OTHERWISE BY THE ENGINEER..
  - SPACING = 40' FOR CENTERLINE MARKERS.
  - ALL RPM'S ON CENTERLINE ARE 2-WAY YELLOW. LANE LINE MARKERS ARE WHITE/RED.
  - MARKERS SHALL BE INSTALLED IN ACCORDANCE WITH F.H.W.A. MEMORANDUM HI0-21.
  - MARKERS SHALL BE FIELD ADJUSTED TO BE LOCATED IN CENTER OF THE 30' GAP OF A 30'/10' SKIP-DASH CENTERLINE.
  - RPM'S WHICH ARE TO BE LOCATED WITHIN THE INTERSECTION OF A CROSS STREET, SHALL NOT BE INSTALLED.
  - A MINIMUM OF 4 WHITE/RED MARKERS SHALL BE INSTALLED ALONG THE TURN LANE LINE.
  - RPM'S INSTALLED ON MULTI-LANE ROAD SECTIONS SHALL BE INSTALLED ON THE WHITE SKIP-DASH LANE LINE ONLY. THESE RPM'S SHALL BE INSTALLED IN PAIRS AND SHALL BE 80' CENTER TO CENTER. SPACING WITHIN EACH PAIR SHALL BE 10', CENTERED WITHIN THE 30' SKIP.

**CROSSWALKS**

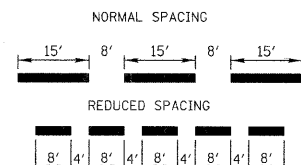


- WIDTH OF THE CROSSWALK IS GENERALLY 6' EXCEPT AT SCHOOL CROSSINGS AND BICYCLE CROSSINGS, WHICH CAN BE 8'
- THE STOP BAR SHOULD BE INSTALLED A MINIMUM OF 4' IN ADVANCE OF THE CROSSWALK.

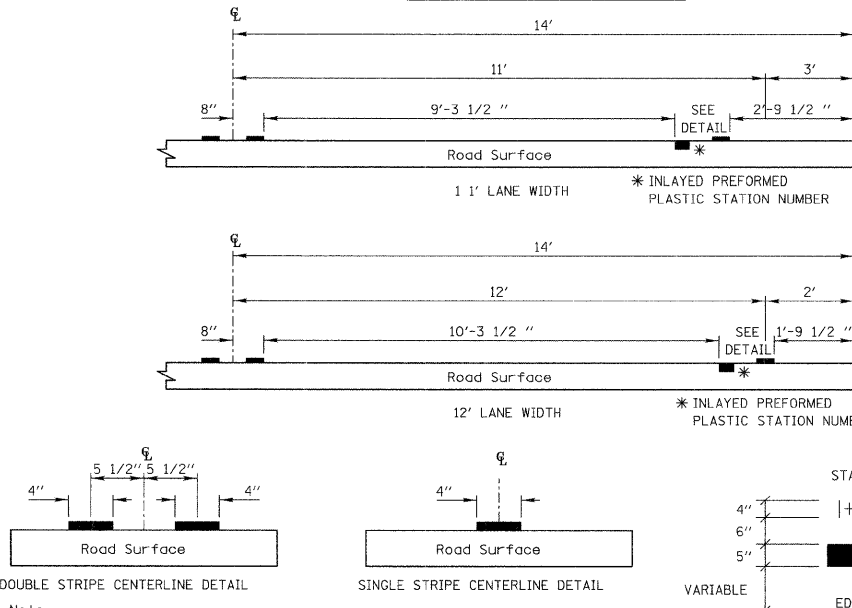
**CURB MARKING**



- NOTES:
- PAINT CURB AND NOSE SOLID FOR 10' OR RADIUS OF NOSE, WHICHEVER IS GREATER.
  - PAINT MINIMUM OF 3 STRIPES IN DIRECTION OF TRAFFIC.
  - REDUCED SPACING USED TO OBTAIN 3 STRIPE MINIMUM.
  - STRIPING RECOMMENDED ONLY WHERE OPERATIONAL PROBLEMS DICTATE.
  - PAINT SOLID WHERE A MINIMUM OF 3 STRIPES CANNOT BE PLACED.



**PAVEMENT CROSS SECTION SHOWING TYPICAL PAVEMENT MARKINGS (2-LANE ROADWAY)**



Note:  
Centerline markings are 4" lines at 11" centers.

PAVEMENT MARKING GUIDELINES				
TYPE OF MARKING	WIDTH OF LINE	PATTERN	COLOR	SPACING / REMARKS
CENTERLINE OF 2 LANE PAVEMENT	4 IN.	SKIP-DASH	YELLOW	10 FT. LINE WITH 30 FT. SPACE
NO PASSING ZONE LINES: FOR ONE DIRECTION FOR BOTH DIRECTIONS	4 IN. 2 @ 4 IN.	SOLID SOLID	YELLOW YELLOW	5 1/2 IN. C.C FROM SKIP-DASH CENTERLINE 11 IN. C.C (OMIT SKIP-DASH CENTERLINE BETWEEN)
CENTERLINE ON MULTI-LANE UNDIVIDED LANE LINES	2 @ 4 IN. 4 IN.	SOLID SKIP-DASH	YELLOW WHITE	11 IN. C.C 10 FT. LINE WITH 30 FT. SPACE
DOTTED LINES (EXTENSIONS OF CENTERLINE OR TURN LANE MARKINGS)	SAME AS LINE BEING EXTENDED	SKIP-DASH	SAME AS LINE BEING EXTENDED	2 FT. LINE WITH 6 FT. SPACE
EDGE LINES	5 IN. WHITE 4 IN. YELLOW	SOLID	WHITE - RIGHT YELLOW - LEFT	OUTLINE RAISED MEDIANS IN YELLOW
TURN LANE MARKINGS	6 IN. LINE FULL SIZE LETTERS AND SYMBOLS (8 FT.)	SOLID	WHITE	TURN ARROW 15.6 SQ. FT. STRAIGHT ARROW 11.5 SQ. FT. ONLY 20.8 SQ. FT. COMB. ARROW 26.0 SQ. FT.
TWO WAY LEFT TURN MARKING	2 @ 4 IN. EACH DIRECTION 8 FT. LEFT ARROW	SKIP-DASH IN PAIRS	YELLOW WHITE	10 FT. LINE WITH 30 FT. SPACE FOR SKIP-DASH 5 1/2 IN. C.C BETWEEN SKIP-DASH LINE AND SOLID LINE SEE TYPICAL TWO-WAY LEFT TURN MARKING DETAIL
CROSSWALK	12 IN. @ 90°	SOLID	WHITE	12 IN. LONGITUDINAL BAR WITH 24 IN. SPACE 6 FT. TO 12 FT. WIDE SEE TYPICAL CROSSWALK MARKING DETAIL
STOP BARS	24 IN.	SOLID	WHITE	PLACE 4 FT. IN ADVANCE OF AND PARALLEL TO CROSSWALK, IF PRESENT, OTHERWISE PLACE AT DESIRED STOPPING POINT.
PAINTED MEDIANS	2 @ 4 IN. WITH 11 IN. DIAGONALS @ 45° NO DIAGONALS USED FOR 4 FT. WIDE MEDIAN	SOLID	YELLOW - 2-WAY TRAFFIC WHITE - 1-WAY TRAFFIC	11 IN. C.C FOR THE DOUBLE LINE SEE TYPICAL PAINTED MEDIAN MARKING DETAIL MINIMUM OF 5 DIAGONALS
GORE MARKING AND CHANNELIZING LINES	8 IN. WITH 12 IN. DIAGONALS @ 45°	SOLID	WHITE	DIAGONALS 15 FT. C.C (LESS THAN 30 M.P.H.) 20 FT. C.C (30 TO 45 M.P.H.) 30 FT. C.C (OVER 45 M.P.H.) MINIMUM OF 5 DIAGONALS
R.R. CROSSING	24 IN. TRANSVERSE LINES RR IS 6 FT. LETTER 16 IN. LINE FOR 'X'	SOLID	WHITE	SEE I.D.O.T. STD. 780001 SQ. FT. AREA OF: "R" = 36 SQ. FT. / "R" "X" = 540 SQ. FT.
SHOULDER DIAGONALS	12 IN. @ 45°	SOLID	WHITE - RIGHT YELLOW - LEFT	50 FT. C.C (LESS THAN 30 M.P.H.) 75 FT. C.C (30 TO 45 M.P.H.) 150 FT. C.C (OVER 45 M.P.H.) MINIMUM OF 5 DIAGONALS

FOR FURTHER DETAILS ON PAVEMENT MARKING REFER TO PART III "MARKINGS" IN THE "ILLINOIS MANUAL ON UNIFORM TRAFFIC CONTROL DEVICES".  
THE "STANDARD SPECIFICATIONS FOR ROAD AND BRIDGE CONSTRUCTION" AND I.D.O.T. HIGHWAY STANDARD 780001 EFFECTIVE JAN. 9, 1998.

REVISIONS / REMARKS			
NO.	DESCRIPTION	DATE	BY



LAKE COUNTY STANDARDS & DETAILS

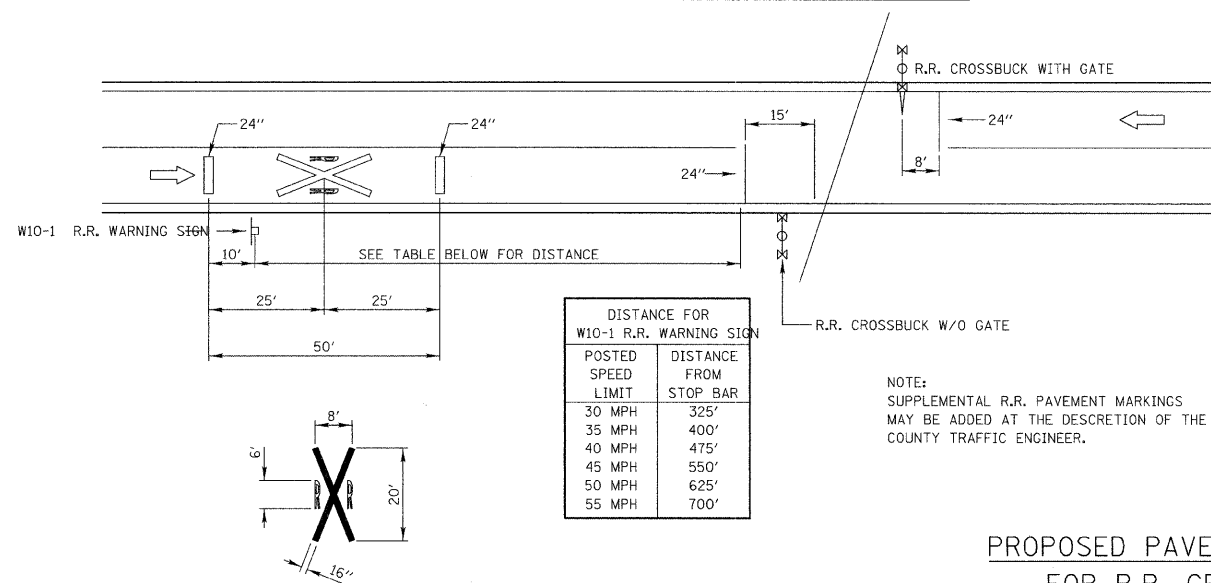
REVISIONS	DATE	APPROVED BY:
		A. KHAWAJA
		DATE: APRIL 1, 2007

**TYPICAL PAVEMENT MARKINGS  
FOR COUNTY HIGHWAYS**  
SHEET 2 OF 3

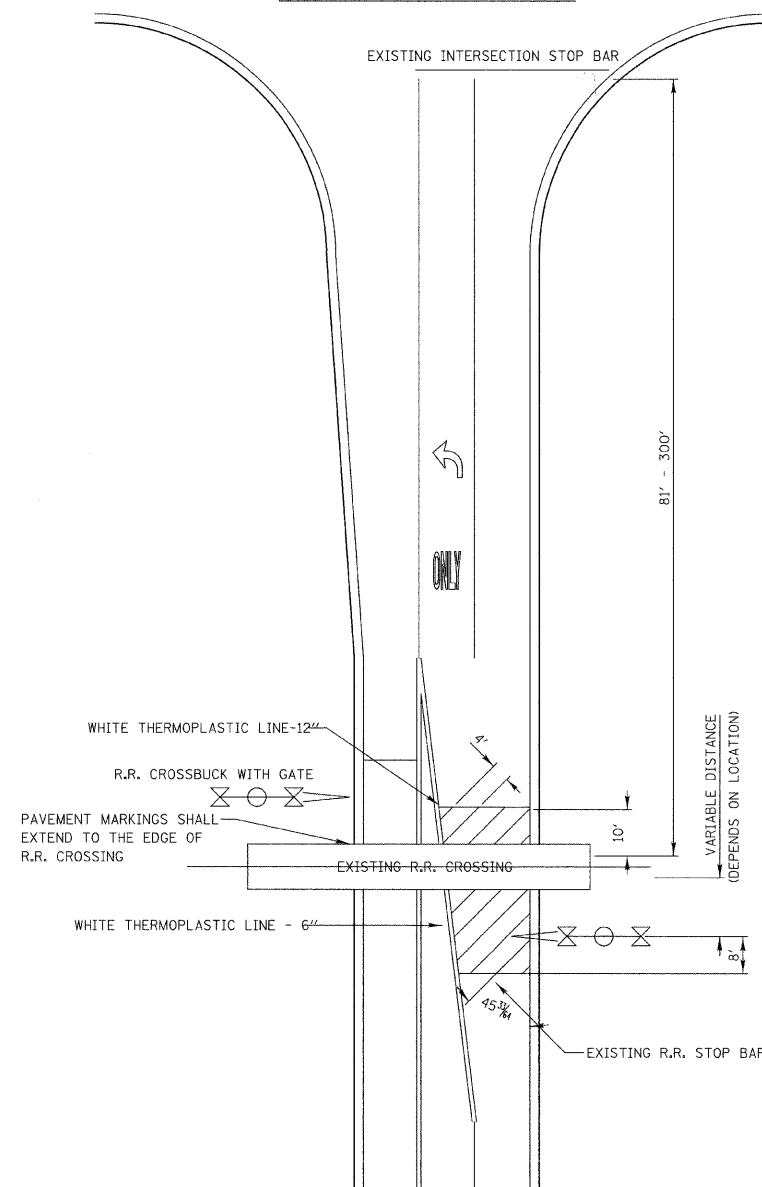
ROUTE	SECTION	SECTION NUMBER	SHEET	SHEETS
1230		03-00159-00-PV	203	262

# TYPICAL RAIL ROAD RELATED PAVEMENT MARKINGS

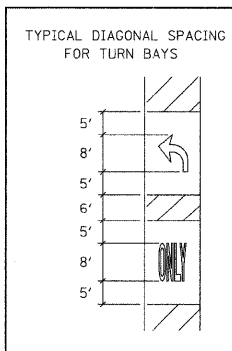
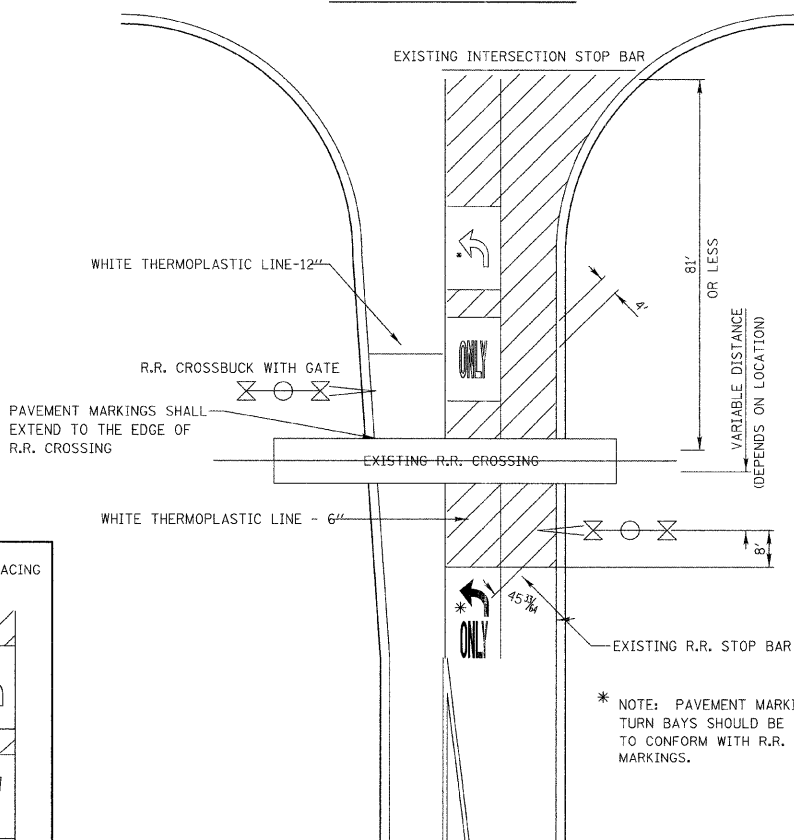
## TYPICAL PLACEMENT OF R.R. WARNING SIGNS AND PAVEMENT MARKINGS ON COUNTY HIGHWAYS



## PROPOSED PAVEMENT MARKINGS FOR R.R. CROSSINGS AT SIGNALIZED INTERSECTIONS 81 FEET - 300 FEET



## PROPOSED PAVEMENT MARKINGS FOR R.R. CROSSINGS AT SIGNALIZED INTERSECTIONS 81 FEET OR LESS



REVISIONS	DATE	APPROVED BY: A. KHAWAJA
		DATE: APRIL 1, 2007
<b>Lake County</b> Division of Transportation <b>TYPICAL PAVEMENT MARKINGS FOR RAILROAD CROSSINGS ON COUNTY HIGHWAYS</b> SHEET 3 OF 3		

REVISIONS / REMARKS				
NO.	DESCRIPTION	DATE	BY	SURVEYOR:
				DSGMR/LIAISON:
				PLOTTED BY: @USRN# **DAT***



LAKE COUNTY STANDARDS & DETAILS

ROUTE	SECTION	SECTION NUMBER	SHEET	SHEETS
1230		03-00159-00-PV	204	262

FILE NAME: N:\PROJ\5161\Design\Details\PavementMarkingsStandard-LC7800E1J.dgn

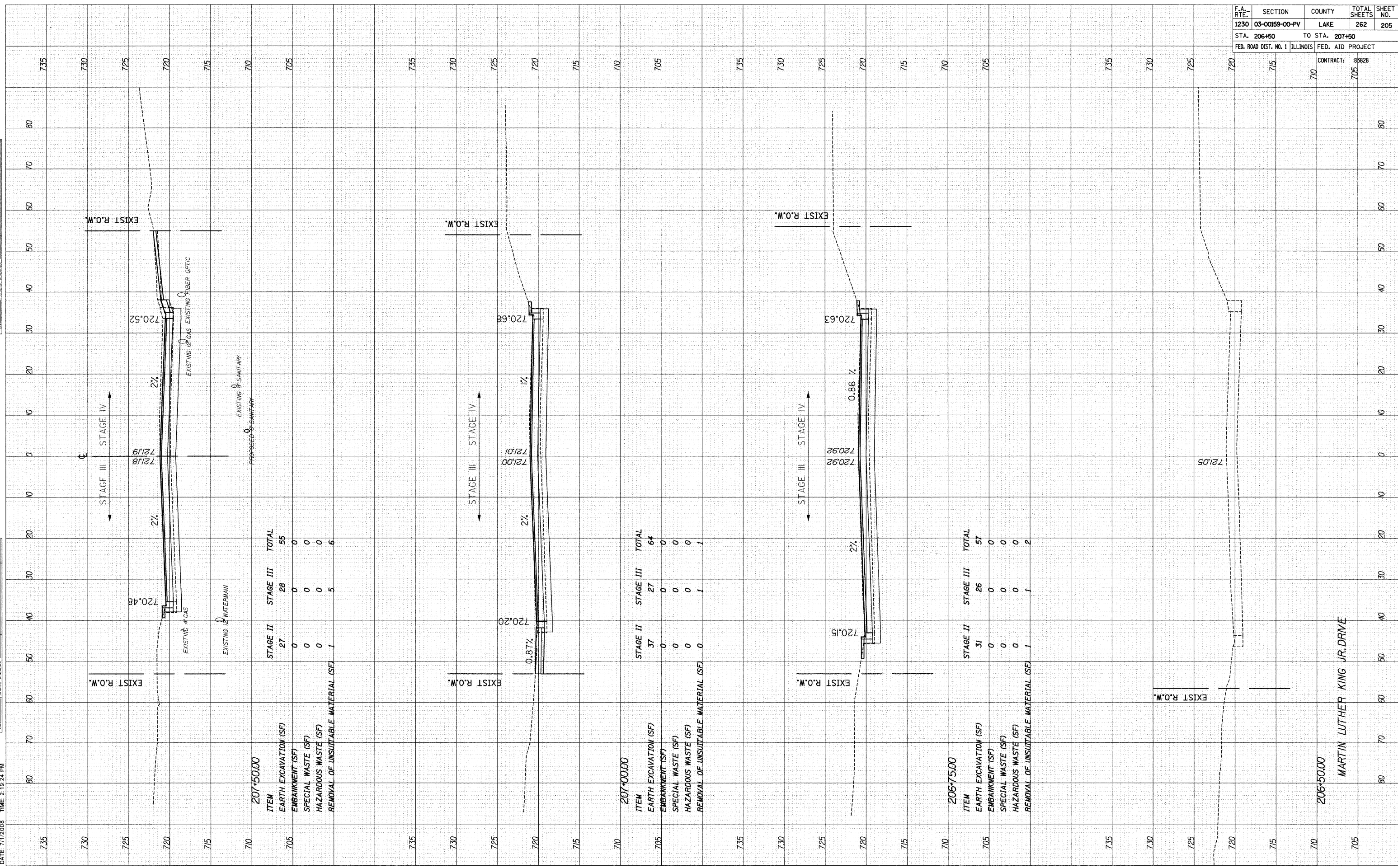
DATE: 7/1/2008 TIME: 2:19:24 PM

FILENAME: N:\PROJ\5161\Design\Xsections\5161-mk-sheet.dgn

FINAL SURVEY	SURVEYED	DATE
NOTE BOOK NO.	PLOTTED	BY
AREAS CHECKED	DATE	

ORIGINAL SURVEY	SURVEYED	DATE
NOTE BOOK NO.	PLOTTED	BY
AREAS CHECKED	DATE	

F.A. RTE. 1230	SECTION 03-00159-00-PV	COUNTY LAKE	TOTAL SHEETS 262	SHEET NO. 205
STA. 206+50		TO STA. 207+50		
FED. ROAD DIST. NO. 1		ILLINOIS FED. AID PROJECT		
		CONTRACT: 85828		
		705		



207+50.00  
206+50.00  
MARTIN LUTHER KING JR. DRIVE

DATE: 7/11/2008 TIME: 2:19:41 PM

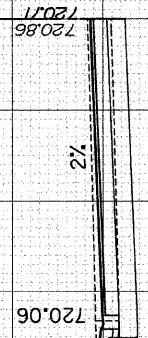
FILENAME: N:\PROJ\15161\Design\Xsections\15161-mk-sheet.dgn

FINAL SURVEY	SURVEYED	DATE
NO. _____	PLOTTED	BY _____
NOTE BOOK	TEMPLATE	
NO. _____	AREAS CHECKED	

ORIGINAL SURVEY	SURVEYED	DATE
NO. _____	PLOTTED	BY _____
NOTE BOOK	TEMPLATE	
NO. _____	AREAS CHECKED	

F.A. RTE.	SECTION	COUNTY	TOTAL SHEETS	SHEET NO.
1230	03-00159-00-FV	LAKE	262	206
STA. 207+72		TO STA. 208+26.88		
FED. ROAD DIST. NO. 1		ILLINOIS FED. AID PROJECT		
		CONTRACT: 85828		

STAGE II      STAGE III



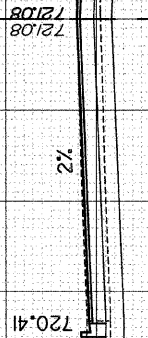
EXIST R.O.W.

EXISTING 12" WATERMAIN PROPOSED 12" WATERMAIN

EXISTING 4" GAS

208+26.88

STAGE II      STAGE III



EXIST R.O.W.

EXISTING 12" WATERMAIN PROPOSED 12" WATERMAIN

EXISTING 4" GAS

EXISTING 8" SANITARY


PROPOSED 8" SANITARY

EXISTING 2" GAS EXISTING FIBER OPTIC

208+00.00

ITEM	STAGE II	STAGE III	TOTAL
EARTH EXCAVATION (SF)	25	27	52
EMBANKMENT (SF)	0	0	0
SPECIAL WASTE (SF)	0	0	0
HAZARDOUS WASTE (SF)	0	0	0
REMOVAL OF UNSUITABLE MATERIAL (SF)	1	4	5

STAGE III



EXIST R.O.W.

10.6%

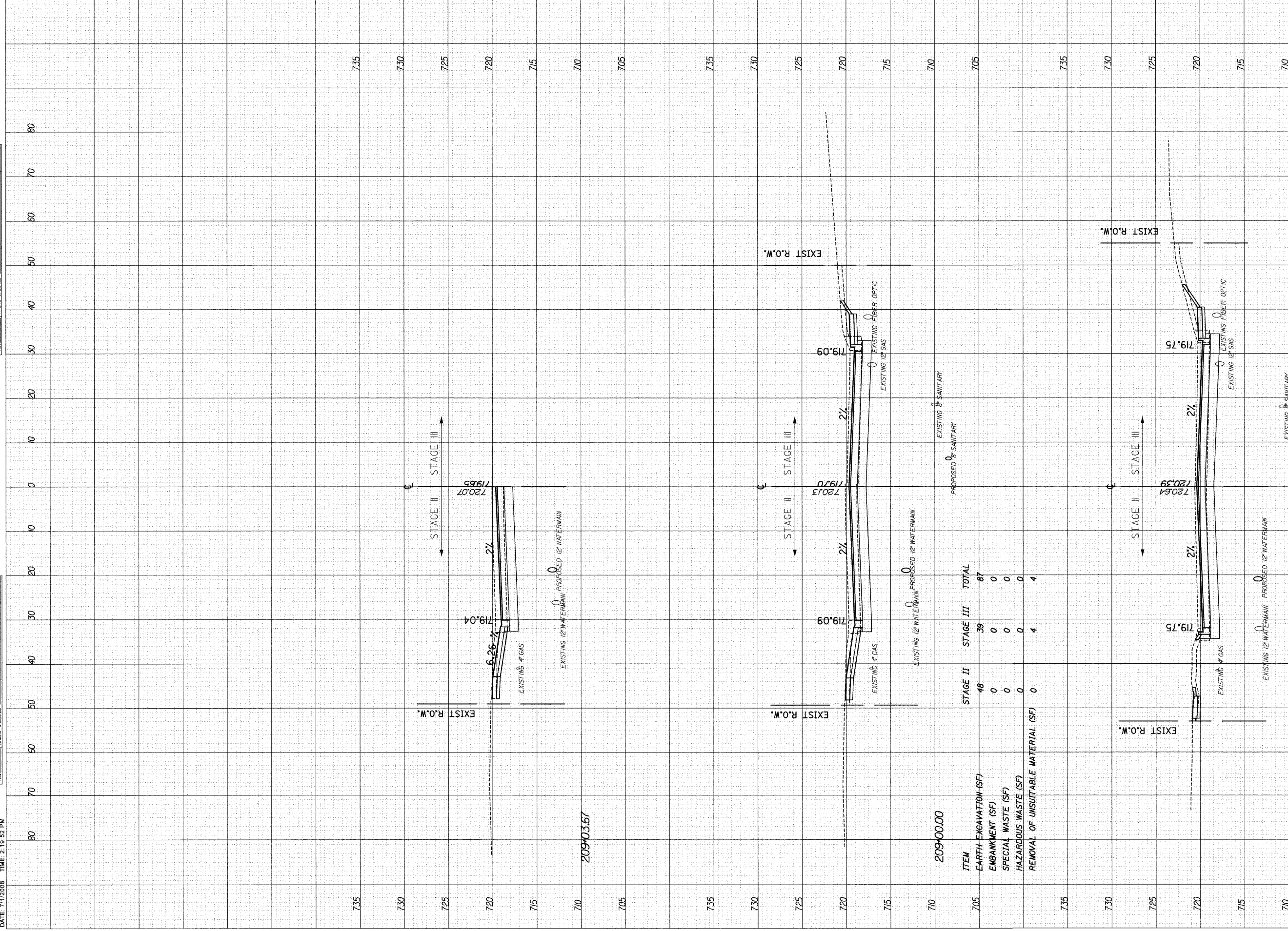
212+12.00

MARTIN LUTHER KING JR. DRIVE

DATE: 7/11/2008 TIME: 2:19:52 PM

ORIGINAL SURVEY	SURVEYED	BY	DATE
NOTE BOOK NO.	PLOTTED		
	TEMPLATE		
	AREAS CHECKED		

FINAL SURVEY	SURVEYED	BY	DATE
NOTE BOOK NO.	PLOTTED		
	TEMPLATE		
	AREAS CHECKED		



209+03.67

209+00.00

208+50.00

ITEM	STAGE II	STAGE III	TOTAL
EARTH EXCAVATION (SF)	48	39	87
EMBANKMENT (SF)	0	0	0
SPECIAL WASTE (SF)	0	0	0
HAZARDOUS WASTE (SF)	0	0	0
REMOVAL OF UNSUITABLE MATERIAL (SF)	0	4	4
<b>TOTAL</b>	<b>48</b>	<b>41</b>	<b>89</b>

ITEM	STAGE II	STAGE III	TOTAL
EARTH EXCAVATION (SF)	36	41	77
EMBANKMENT (SF)	0	0	0
SPECIAL WASTE (SF)	0	0	0
HAZARDOUS WASTE (SF)	0	0	0
REMOVAL OF UNSUITABLE MATERIAL (SF)	0	5	5
<b>TOTAL</b>	<b>36</b>	<b>46</b>	<b>82</b>

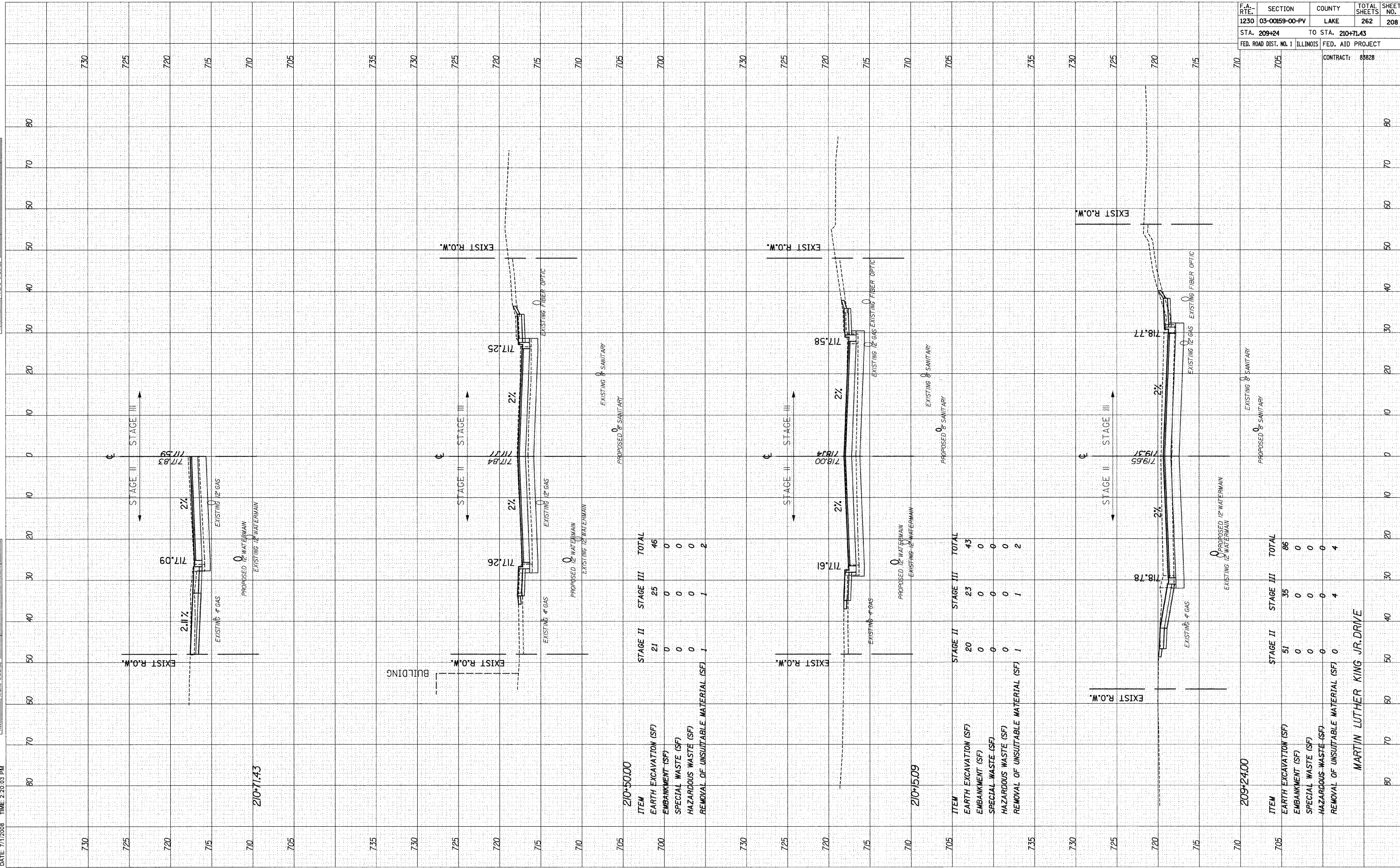
F.A. DIST. NO.	SECTION	COUNTY	TOTAL SHEETS	SHEET NO.
1230	03-00159-00-PV	LAKE	262	207
STA. 208+50		TO STA. 209+03.67		
FED. ROAD DIST. NO. 1		ILLINOIS FED. AID PROJECT		
		CONTRACT: 85828		

MARTIN LUTHER KING JR. DRIVE

DATE: 7/11/2008 TIME: 2:20:03 PM

ORIGINAL SURVEY	SURVEYED	DATE
SURVEY	PLOTTED	BY
NOTE BOOK	REVISIONS	
NO.	AREAS CHECKED	

FINAL SURVEY	SURVEYED	DATE
NOTE BOOK	PLOTTED	BY
NO.	REVISIONS	
	AREAS CHECKED	



210\*50.00

ITEM	STAGE II	STAGE III	TOTAL
EARTH EXCAVATION (SF)	21	25	46
EMBANKMENT (SF)	0	0	0
SPECIAL WASTE (SF)	0	0	0
HAZARDOUS WASTE (SF)	0	0	0
REMOVAL OF UNSUITABLE MATERIAL (SF)	1	1	2

210\*15.09

ITEM	STAGE II	STAGE III	TOTAL
EARTH EXCAVATION (SF)	20	23	43
EMBANKMENT (SF)	0	0	0
SPECIAL WASTE (SF)	0	0	0
HAZARDOUS WASTE (SF)	0	0	0
REMOVAL OF UNSUITABLE MATERIAL (SF)	1	1	2

209\*24.00

ITEM	STAGE II	STAGE III	TOTAL
EARTH EXCAVATION (SF)	51	35	86
EMBANKMENT (SF)	0	0	0
SPECIAL WASTE (SF)	0	0	0
HAZARDOUS WASTE (SF)	0	0	0
REMOVAL OF UNSUITABLE MATERIAL (SF)	0	4	4

MARTIN LUTHER KING JR. DRIVE

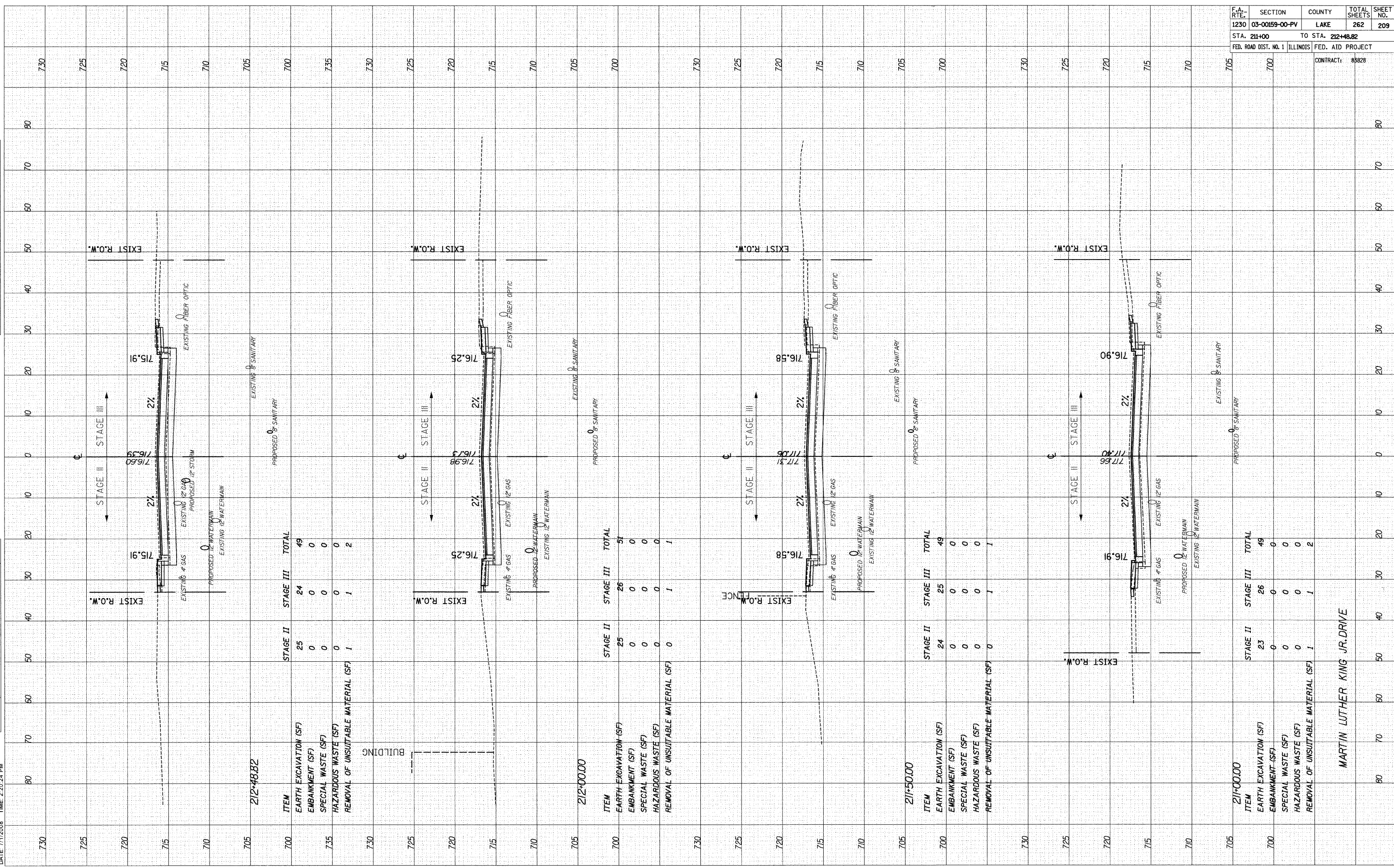
F.A. RTE.	SECTION	COUNTY	TOTAL SHEETS	SHEET NO.
1230	03-00159-00-PV	LAKE	262	208
STA. 209+24		TO STA. 210+71.43		
FED. ROAD DIST. NO. 1		ILLINOIS		FED. AID PROJECT
		CONTRACT:		85628



DATE: 7/11/2008 TIME: 2:20:24 PM  
 BY: \_\_\_\_\_  
 SURVEYED: \_\_\_\_\_  
 PLOTTED: \_\_\_\_\_  
 TEMPLATE: \_\_\_\_\_  
 NOTE BOOK: \_\_\_\_\_  
 AREAS CHECKED: \_\_\_\_\_

DATE: 7/11/2008 TIME: 2:20:24 PM  
 BY: \_\_\_\_\_  
 SURVEYED: \_\_\_\_\_  
 PLOTTED: \_\_\_\_\_  
 TEMPLATE: \_\_\_\_\_  
 NOTE BOOK: \_\_\_\_\_  
 AREAS CHECKED: \_\_\_\_\_

DATE: 7/11/2008 TIME: 2:20:24 PM  
 BY: \_\_\_\_\_  
 SURVEYED: \_\_\_\_\_  
 PLOTTED: \_\_\_\_\_  
 TEMPLATE: \_\_\_\_\_  
 NOTE BOOK: \_\_\_\_\_  
 AREAS CHECKED: \_\_\_\_\_



F.A. RTE.	SECTION	COUNTY	TOTAL SHEETS	SHEET NO.
1230	03-00159-00-PV	LAKE	262	209
STA. 211+00		TO STA. 212+48.82		
FED. ROAD DIST. NO. 1		ILLINOIS		FED. AID PROJECT
		CONTRACT: 85828		

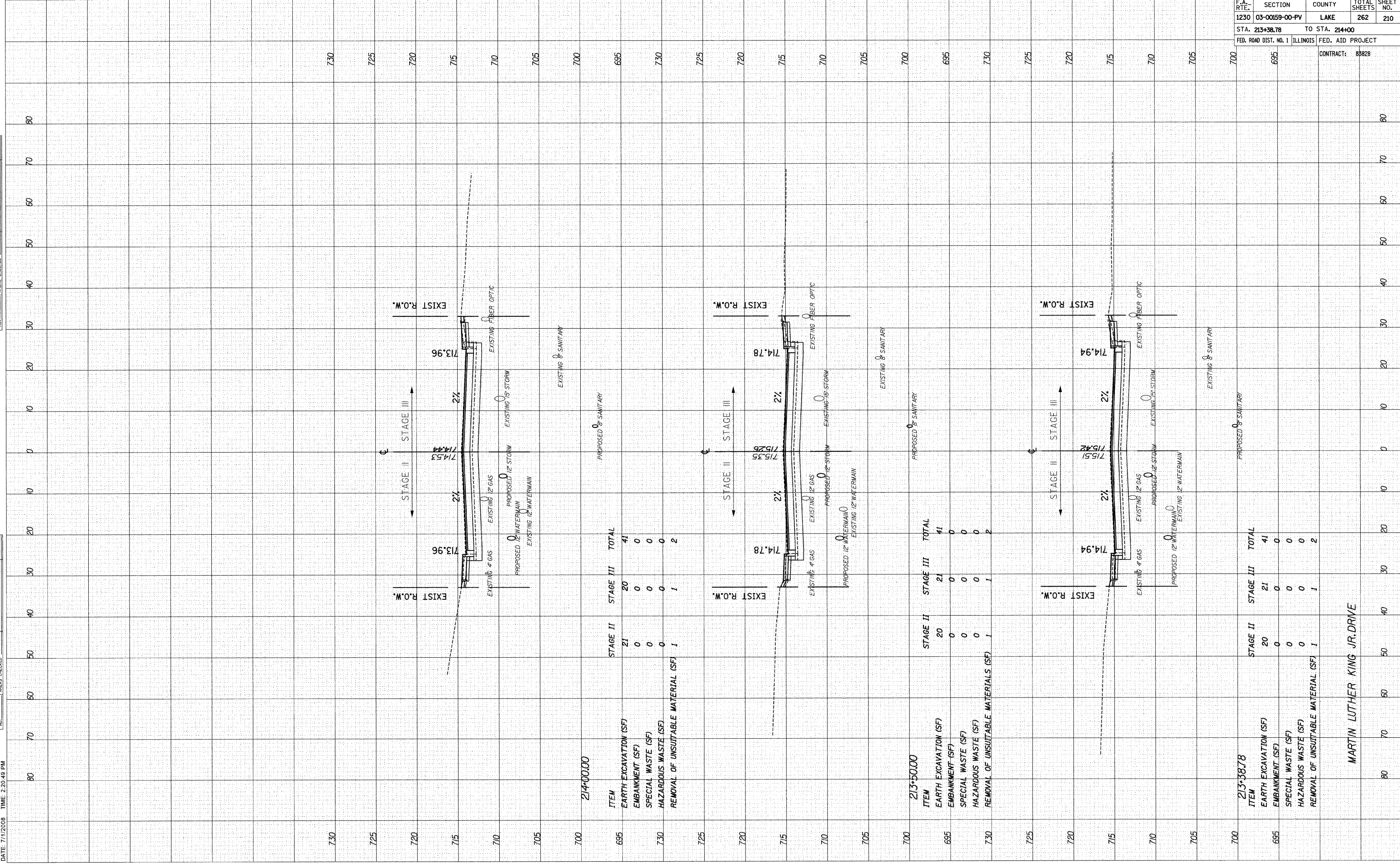
MARTIN LUTHER KING JR. DRIVE

DATE: 7/11/2008 TIME: 2:20:49 PM

FILENAME: N:\PROJ\5161\Design\sections\5161-mk-sheet.dgn

FINAL SURVEY	SURVEYED	BY	DATE
NOTE BOOK	PLOTTED		
NO.	TEMPLATE		
	AREAS CHECKED		

ORIGINAL SURVEY	SURVEYED	BY	DATE
NOTE BOOK	PLOTTED		
NO.	TEMPLATE		
	AREAS CHECKED		



MARTIN LUTHER KING JR. DRIVE

F.A. RTE.	SECTION	COUNTY	TOTAL SHEETS	SHEET NO.
1230	03-00159-00-PV	LAKE	262	210
STA. 213+38.78		TO STA. 214+00		
FED. ROAD DIST. NO. 1		ILLINOIS		
		FED. AID PROJECT		
		CONTRACT: 85828		

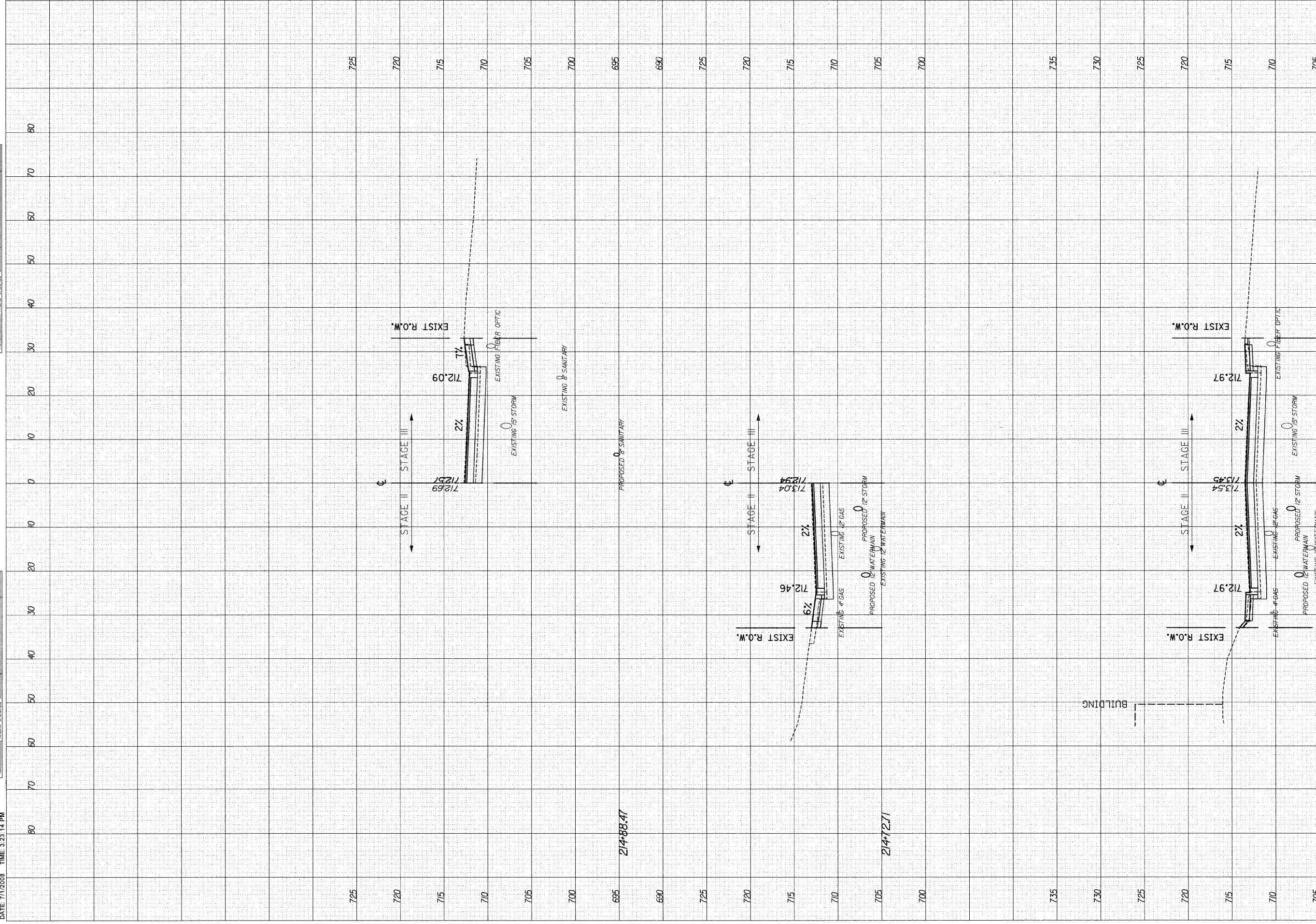
DATE: 7/1/2008 TIME: 3:23:14 PM

FILENAME: N:\PROJ\5161\Design\Xsections\5161-mk-sheet.dgn

NO.	DATE	BY

NO.	DATE	BY

NO.	DATE	BY



F.A. RTE.	SECTION	COUNTY	TOTAL SHEETS	SHEET NO.
1230	03-00159-00-PV	LAKE	262	211
STA. 214+50		TO STA. 214+88.47		
FED. ROAD DIST. NO. 1		ILLINOIS FED. AID PROJECT		
CONTRACT:		85828		

ITEM	STAGE II	STAGE III	TOTAL
214-50.00	20	20	40
EARTH EXCAVATION (SF)	0	0	0
EMBANKMENT (SF)	0	0	0
SPECIAL WASTE (SF)	0	0	0
HAZARDOUS WASTE (SF)	0	0	0
REMOVAL OF UNSUITABLE MATERIAL (SF)	1	0	1

MARTIN LUTHER KING JR. DRIVE

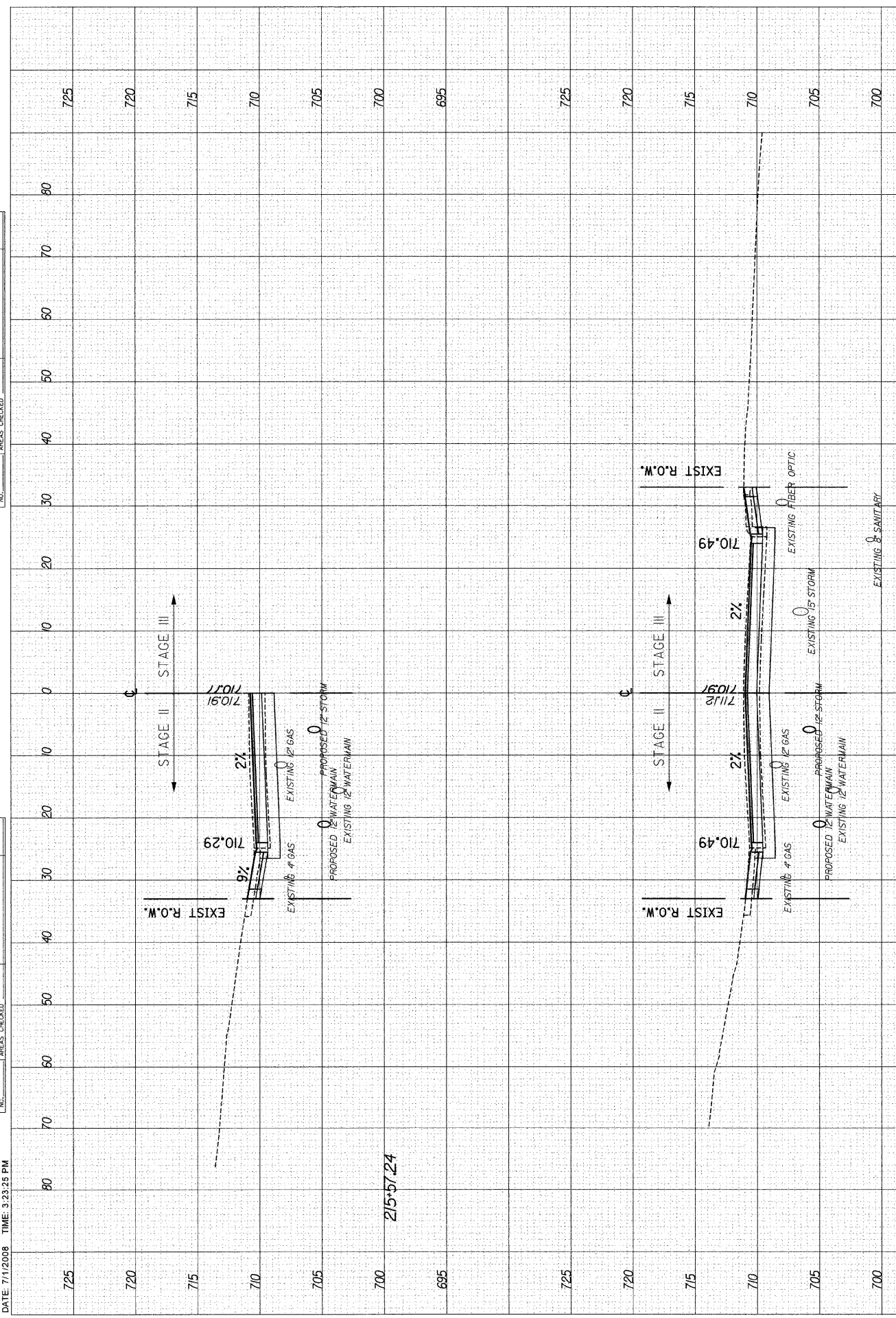
DATE	BY

DATE	BY

DATE: 7/11/2008 TIME: 3:23:25 PM

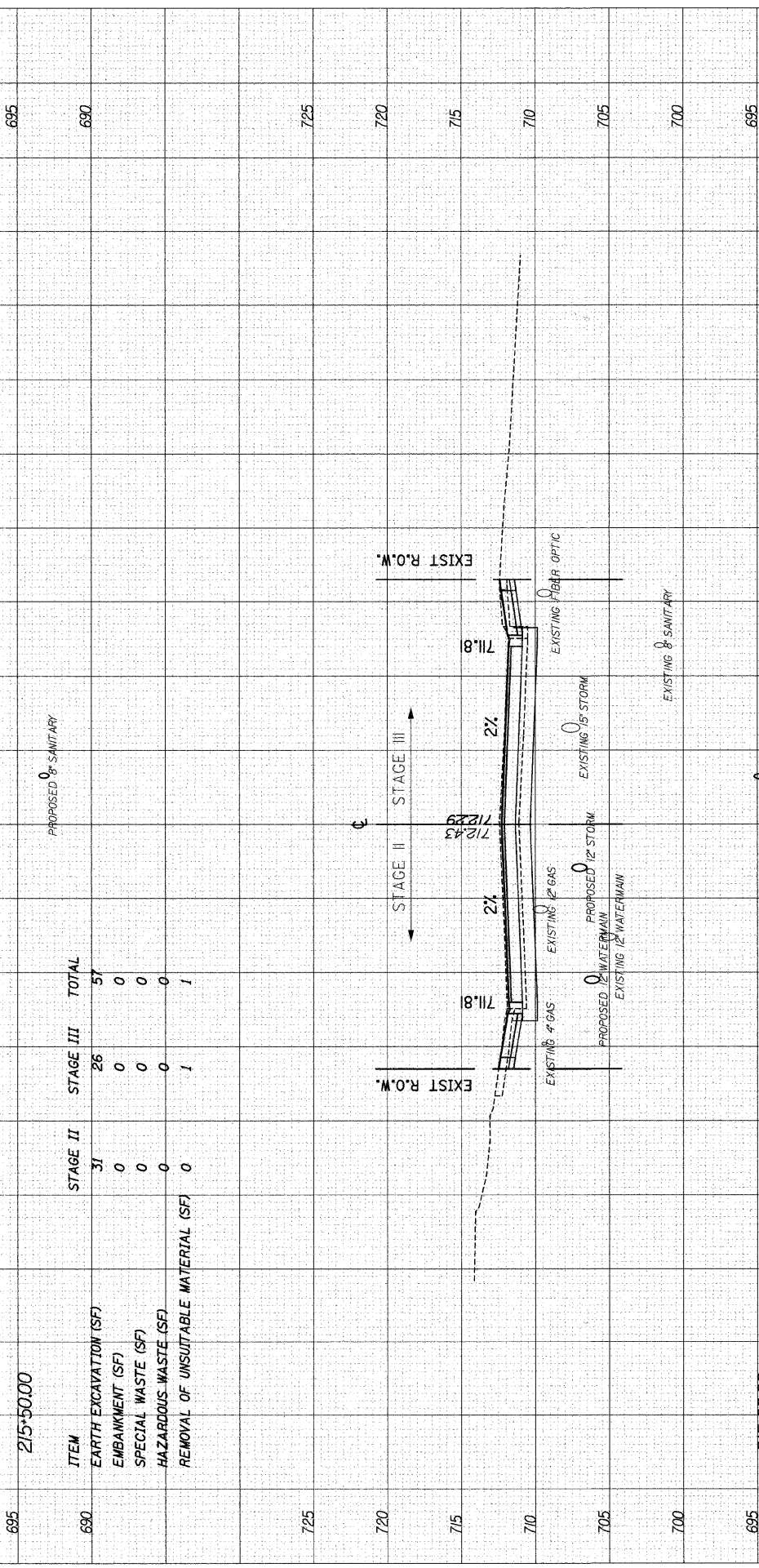
FILENAME: N:\PROJ\15161\Design\Xsections\15161-mk-sheet.dgn

F.A. RT.	SECTION	COUNTY	TOTAL SHEETS	SHEET NO.
1230	03-00159-00-PV	LAKE	262	212
STA. 214+94.21		TO STA. 215+57.24		
FED. ROAD DIST. NO. 1		ILLINOIS FED. AID PROJECT		
CONTRACT: 85828				



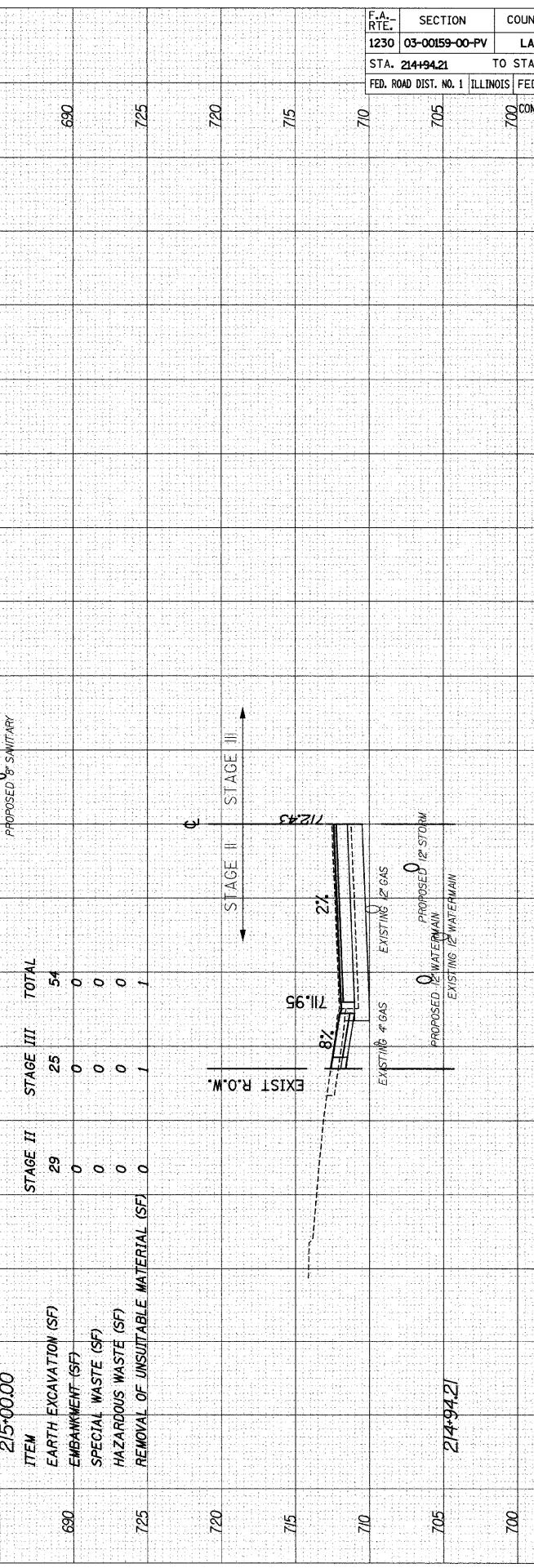
ITEM	STAGE II	STAGE III	TOTAL
EARTH EXCAVATION (SF)	31	26	57
EMBANKMENT (SF)	0	0	0
SPECIAL WASTE (SF)	0	0	0
HAZARDOUS WASTE (SF)	0	0	0
REMOVAL OF UNSUITABLE MATERIAL (SF)	0	1	1

215+50.00



ITEM	STAGE II	STAGE III	TOTAL
EARTH EXCAVATION (SF)	29	25	54
EMBANKMENT (SF)	0	0	0
SPECIAL WASTE (SF)	0	0	0
HAZARDOUS WASTE (SF)	0	0	0
REMOVAL OF UNSUITABLE MATERIAL (SF)	0	1	1

215+00.00



214+94.21

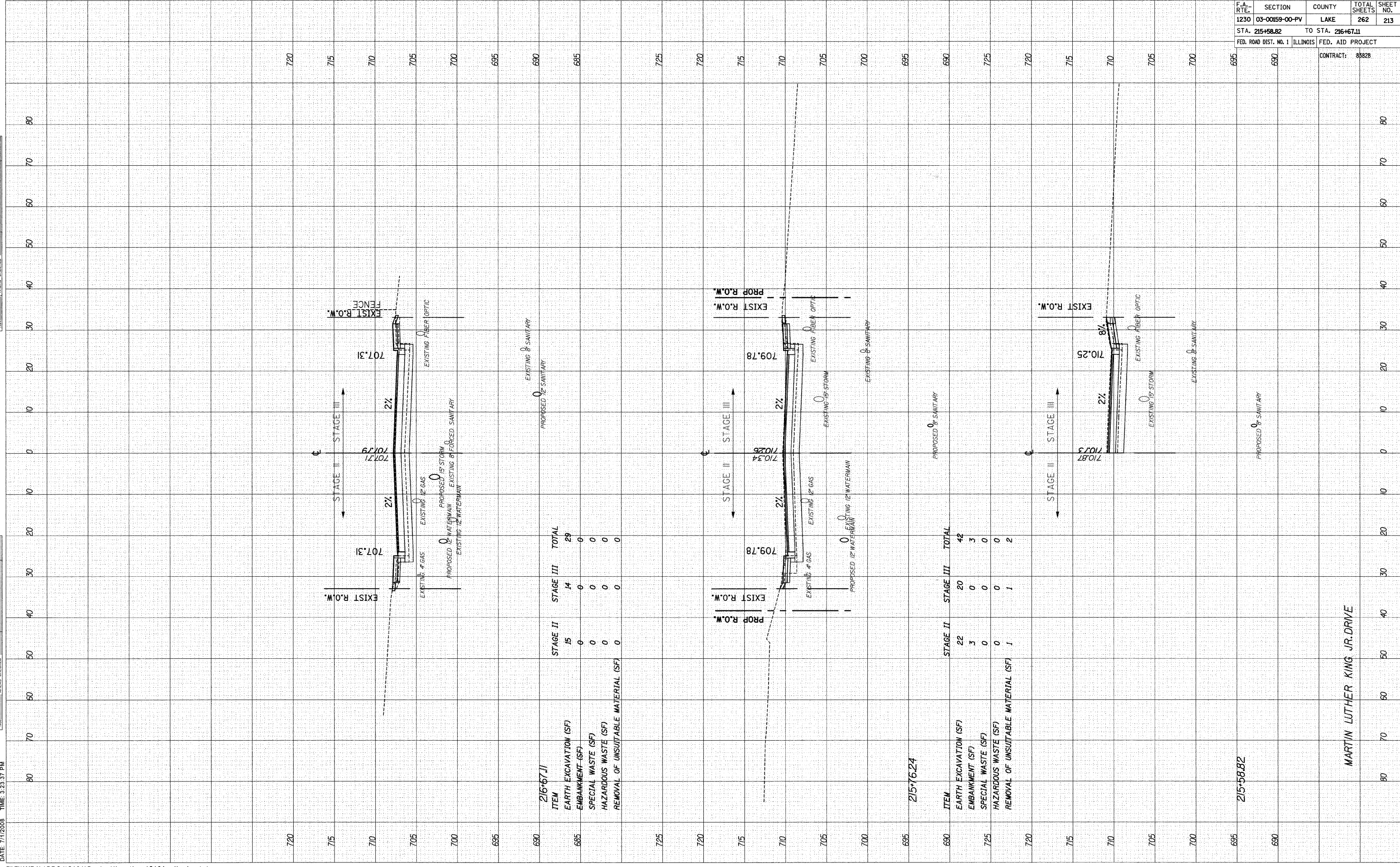
MARTIN LUTHER KING JR. DRIVE

FINAL SURVEY	SURVEYED	DATE
NOTE BOOK NO.	PLOTTED	
NO.	TEMPLATE	
	AREAS CHECKED	

ORIGINAL SURVEY	SURVEYED	DATE
NOTE BOOK NO.	PLOTTED	
	TEMPLATE	
	AREAS CHECKED	

DATE: 7/1/2008 TIME: 3:23 37 PM

FILENAME: N:\PROJ15161\Design\Xsections\15161-mk-sheet.dgn



216+67.11

ITEM	STAGE II	STAGE III	TOTAL
EARTH EXCAVATION (SF)	15	14	29
EMBANKMENT (SF)	0	0	0
SPECIAL WASTE (SF)	0	0	0
HAZARDOUS WASTE (SF)	0	0	0
REMOVAL OF UNSUITABLE MATERIAL (SF)	0	0	0

215+58.82

ITEM	STAGE II	STAGE III	TOTAL
EARTH EXCAVATION (SF)	22	20	42
EMBANKMENT (SF)	3	0	3
SPECIAL WASTE (SF)	0	0	0
HAZARDOUS WASTE (SF)	0	0	0
REMOVAL OF UNSUITABLE MATERIAL (SF)	1	1	2

MARTIN LUTHER KING JR. DRIVE

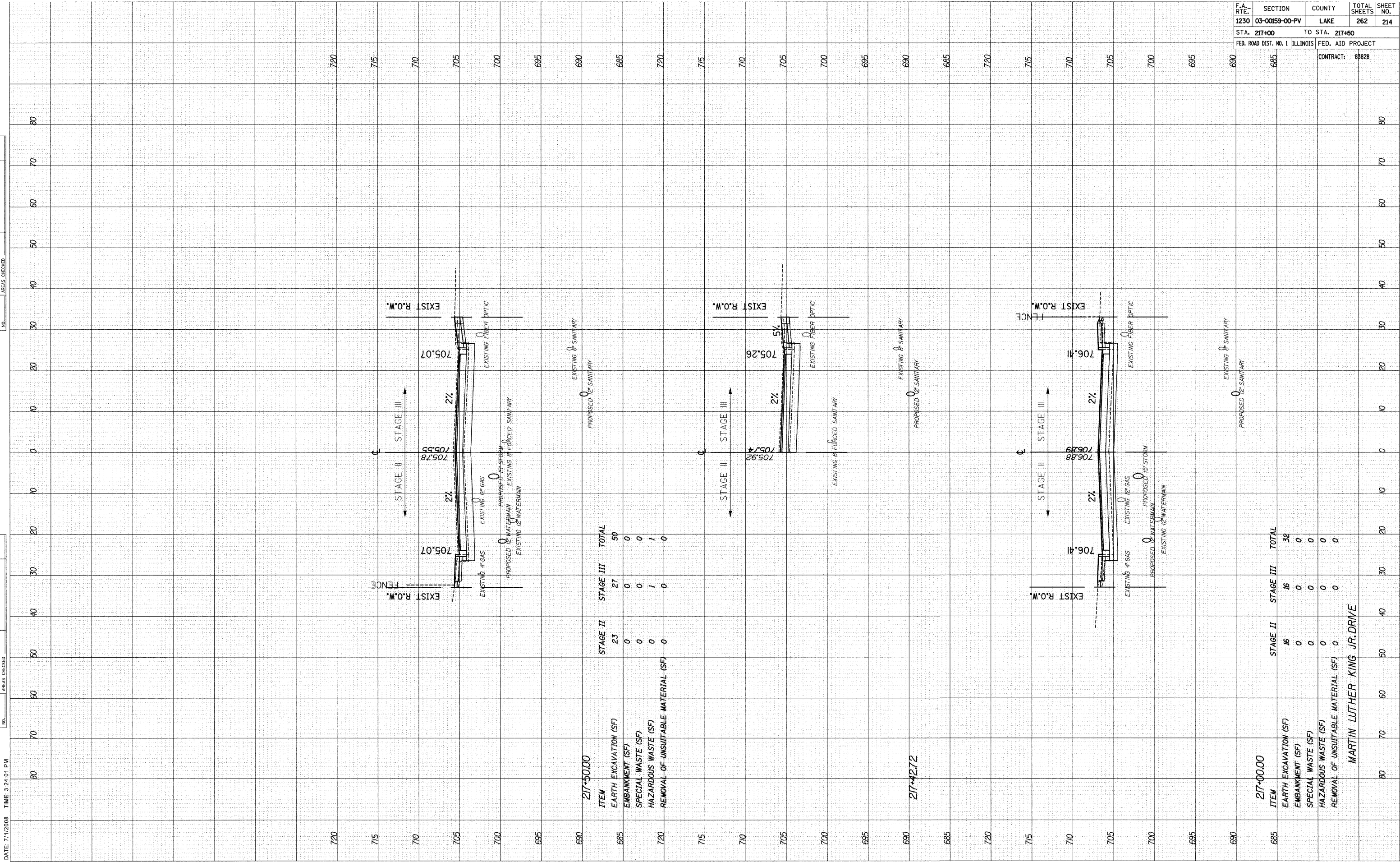
DATE: 7/11/2008 TIME: 3:24:01 PM

FILENAME: N:\PROJ\15161\Design\Xsections\15161-mk-sheet.dgn

FINAL SURVEY	SURVEYED	BY	DATE
NOTE BOOK	PLOTTED		
NO.	TEMPLATE		
	AREAS CHECKED		

ORIGINAL SURVEY	SURVEYED	BY	DATE
NOTE BOOK	PLOTTED		
NO.	TEMPLATE		
	AREAS CHECKED		

F.A. RTE.	SECTION	COUNTY	TOTAL SHEETS	SHEET NO.
1230	03-00159-00-PV	LAKE	262	214
STA. 217+00	TO STA. 217+50			
FED. ROAD DIST. NO. 1	ILLINOIS	FED. AID PROJECT		
		CONTRACT: 85828		



217+50.00

ITEM	STAGE II	STAGE III	TOTAL
EARTH EXCAVATION (SF)	23	27	50
EMBANKMENT (SF)	0	0	0
SPECIAL WASTE (SF)	0	0	0
HAZARDOUS WASTE (SF)	0	1	1
REMOVAL OF UNSUITABLE MATERIAL (SF)	0	0	0

217+42.72

ITEM	STAGE II	STAGE III	TOTAL
EARTH EXCAVATION (SF)	16	16	32
EMBANKMENT (SF)	0	0	0
SPECIAL WASTE (SF)	0	0	0
HAZARDOUS WASTE (SF)	0	0	0
REMOVAL OF UNSUITABLE MATERIAL (SF)	0	0	0

217+00.00

ITEM	STAGE II	STAGE III	TOTAL
EARTH EXCAVATION (SF)	16	16	32
EMBANKMENT (SF)	0	0	0
SPECIAL WASTE (SF)	0	0	0
HAZARDOUS WASTE (SF)	0	0	0
REMOVAL OF UNSUITABLE MATERIAL (SF)	0	0	0

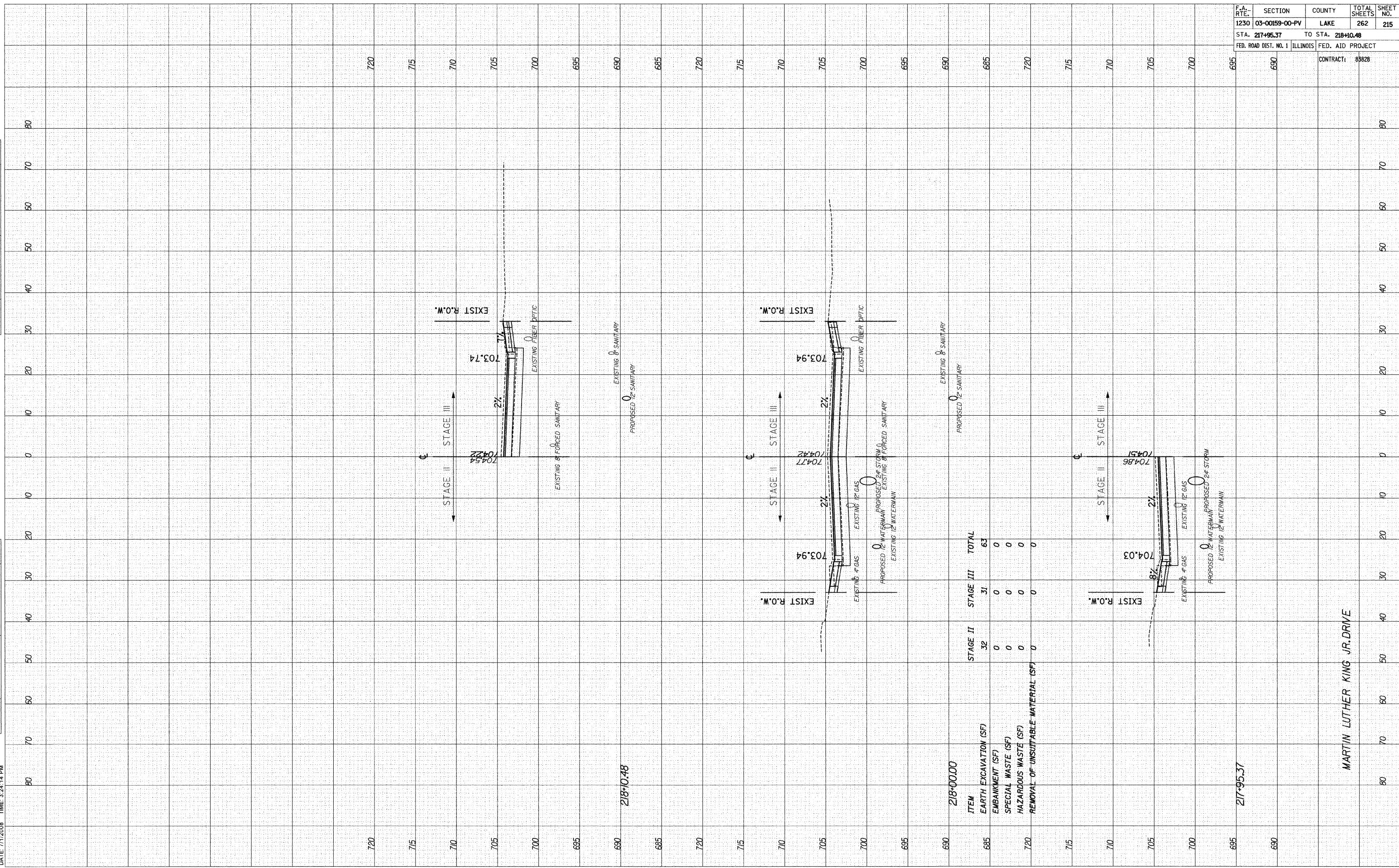
MARTIN LUTHER KING JR. DRIVE

DATE: 7/1/2008 TIME: 3:24:14 PM

FILENAME: N:\PROJ15161\Design\Xsections\15161-mk-sheet.dgn

FINAL SURVEY NOTE BOOK NO. SURVEYED PLOTTED TEMPLATE AREAS CHECKED BY DATE

ORIGINAL SURVEY NOTE BOOK NO. SURVEYED PLOTTED TEMPLATE AREAS CHECKED BY DATE



F.A. RTE. 1230	SECTION 03-00159-00-PV	COUNTY LAKE	TOTAL SHEETS 262	SHEET NO. 215
STA. 217+95.37 TO STA. 218+10.48		FED. ROAD DIST. NO. 1 ILLINOIS FED. AID PROJECT		
		CONTRACT: 85828		

MARTIN LUTHER KING JR. DRIVE

FINAL SURVEY NO.	SURVEYED PLOTTED AREAS CHECKED	BY	DATE
NOTE BOOK NO.	TEMPLATE AREAS CHECKED		

ORIGINAL SURVEY NO.	SURVEYED PLOTTED AREAS CHECKED	BY	DATE
NOTE BOOK NO.	TEMPLATE AREAS CHECKED		

F.A. RTE. 1230	SECTION 03-00159-00-PV	COUNTY LAKE	TOTAL SHEETS 262	SHEET NO. 216
STA. 218+50	TO STA. 219+00		FED. AID PROJECT	
FED. ROAD DIST. NO. 1 ILLINOIS		CONTRACT: 85828		

715

710

705

700

695

690

685

725

720

715

710

705

700

695

690

685

725

720

715

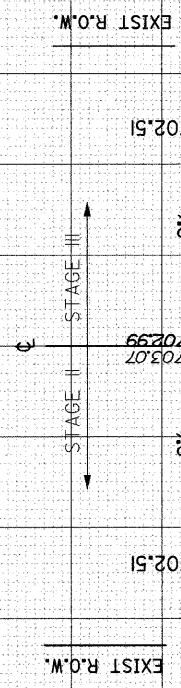
710

705

700

695

690



702.51

702.99

702.51

EXISTING 4\"/>

PROPOSED 12\"/>

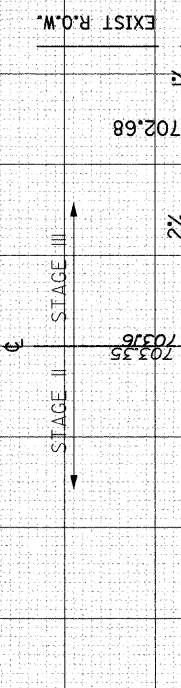
EXISTING 8\"/>

PROPOSED 12\"/>

ITEM	STAGE II	STAGE III	TOTAL
EARTH EXCAVATION (SF)	20	19	39
EMBANKMENT (SF)	0	0	0
SPECIAL WASTE (SF)	0	0	0
HAZARDOUS WASTE (SF)	0	0	0
REMOVAL OF UNSUITABLE MATERIAL (SF)	0	0	0

219+00.00

BUILDING



702.68

703.56

703.56

EXISTING 4\"/>

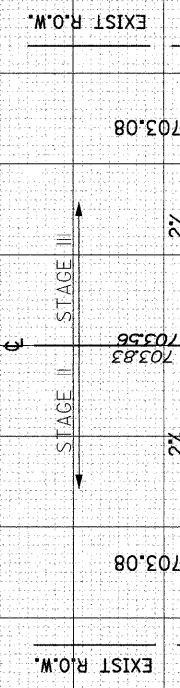
EXISTING 8\"/>

EXISTING 8\"/>

PROPOSED 12\"/>

218+81.86

BUILDING



703.08

703.83

703.08

EXISTING 4\"/>

PROPOSED 12\"/>

EXISTING 8\"/>

EXISTING 8\"/>

PROPOSED 12\"/>

ITEM	STAGE II	STAGE III	TOTAL
EARTH EXCAVATION (SF)	25	24	49
EMBANKMENT (SF)	0	0	0
SPECIAL WASTE (SF)	0	0	0
HAZARDOUS WASTE (SF)	0	0	0
REMOVAL OF UNSUITABLE MATERIAL (SF)	1	0	1

218+50.00

MARTIN LUTHER KING JR. DRIVE

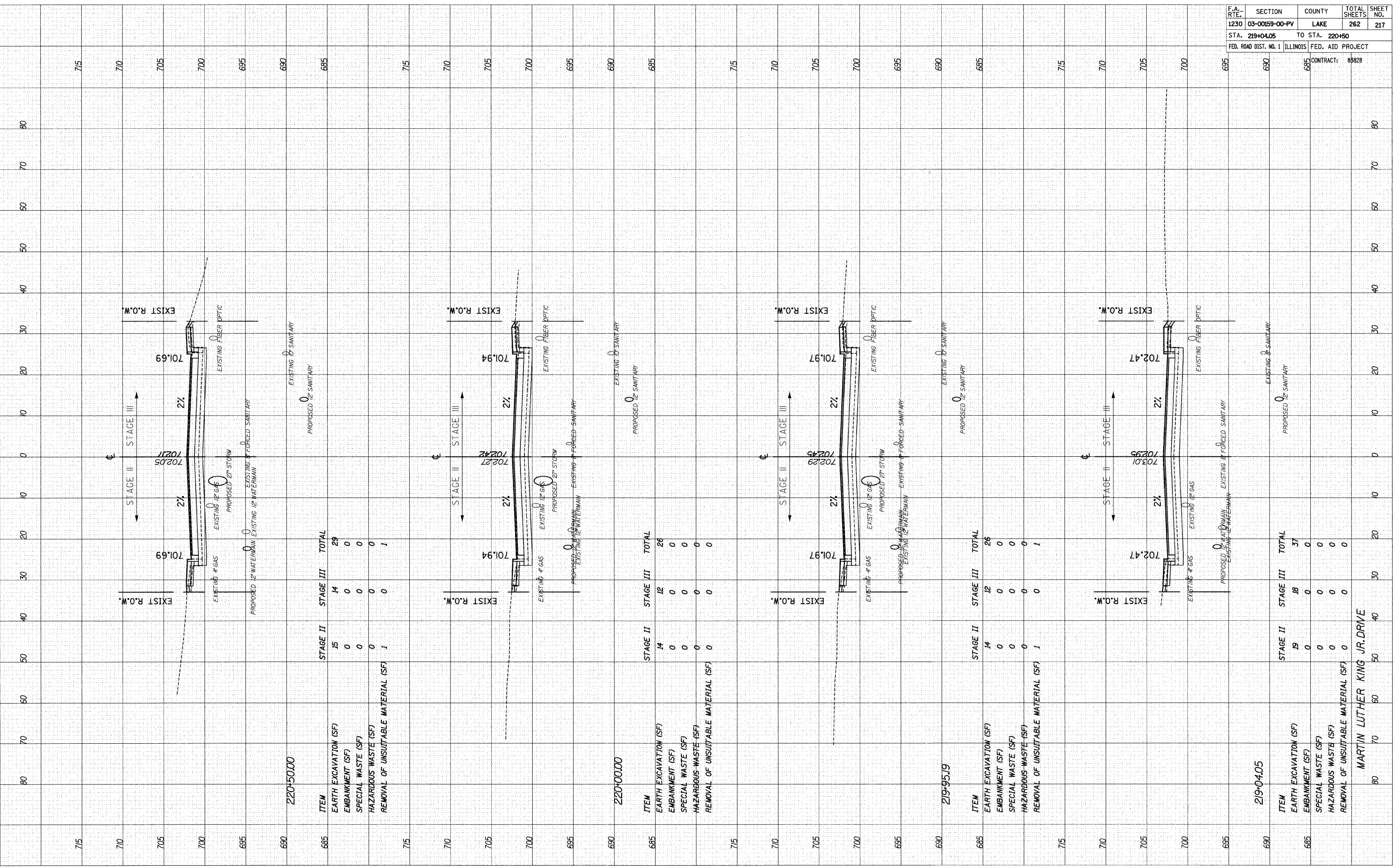


DATE	BY
7/11/2008	
TIME: 3:24:34 PM	
ORIGINAL SURVEY	SURVEYED
NOTE BOOK	PLOTTED
NO.	TEMPLATE
	AREAS CHECKED

DATE	BY
7/11/2008	
TIME: 3:24:34 PM	
ORIGINAL SURVEY	SURVEYED
NOTE BOOK	PLOTTED
NO.	TEMPLATE
	AREAS CHECKED

DATE: 7/11/2008 TIME: 3:24:34 PM  
 FILENAME: N:\PROJ\15161\Design\Xsections\15161-mk-sheet.dgn

F.A. RTE.	SECTION	COUNTY	TOTAL SHEETS	SHEET NO.
1230	03-00159-00-PV	LAKE	262	217
STA. 219+04.05	TO STA. 220+50			
FED. ROAD DIST. NO. 1	ILLINOIS	FED. AID PROJECT	CONTRACT: 85828	



220+50.00

ITEM	STAGE II	STAGE III	TOTAL
EARTH EXCAVATION (SF)	15	14	29
EMBANKMENT (SF)	0	0	0
SPECIAL WASTE (SF)	0	0	0
HAZARDOUS WASTE (SF)	0	0	0
REMOVAL OF UNSUITABLE MATERIAL (SF)	1	0	1

220+00.00

ITEM	STAGE II	STAGE III	TOTAL
EARTH EXCAVATION (SF)	14	12	26
EMBANKMENT (SF)	0	0	0
SPECIAL WASTE (SF)	0	0	0
HAZARDOUS WASTE (SF)	0	0	0
REMOVAL OF UNSUITABLE MATERIAL (SF)	0	0	0

219+95.19

ITEM	STAGE II	STAGE III	TOTAL
EARTH EXCAVATION (SF)	14	12	26
EMBANKMENT (SF)	0	0	0
SPECIAL WASTE (SF)	0	0	0
HAZARDOUS WASTE (SF)	0	0	0
REMOVAL OF UNSUITABLE MATERIAL (SF)	1	0	1

219+04.05

ITEM	STAGE II	STAGE III	TOTAL
EARTH EXCAVATION (SF)	19	18	37
EMBANKMENT (SF)	0	0	0
SPECIAL WASTE (SF)	0	0	0
HAZARDOUS WASTE (SF)	0	0	0
REMOVAL OF UNSUITABLE MATERIAL (SF)	0	0	0

MARTIN LUTHER KING JR. DRIVE

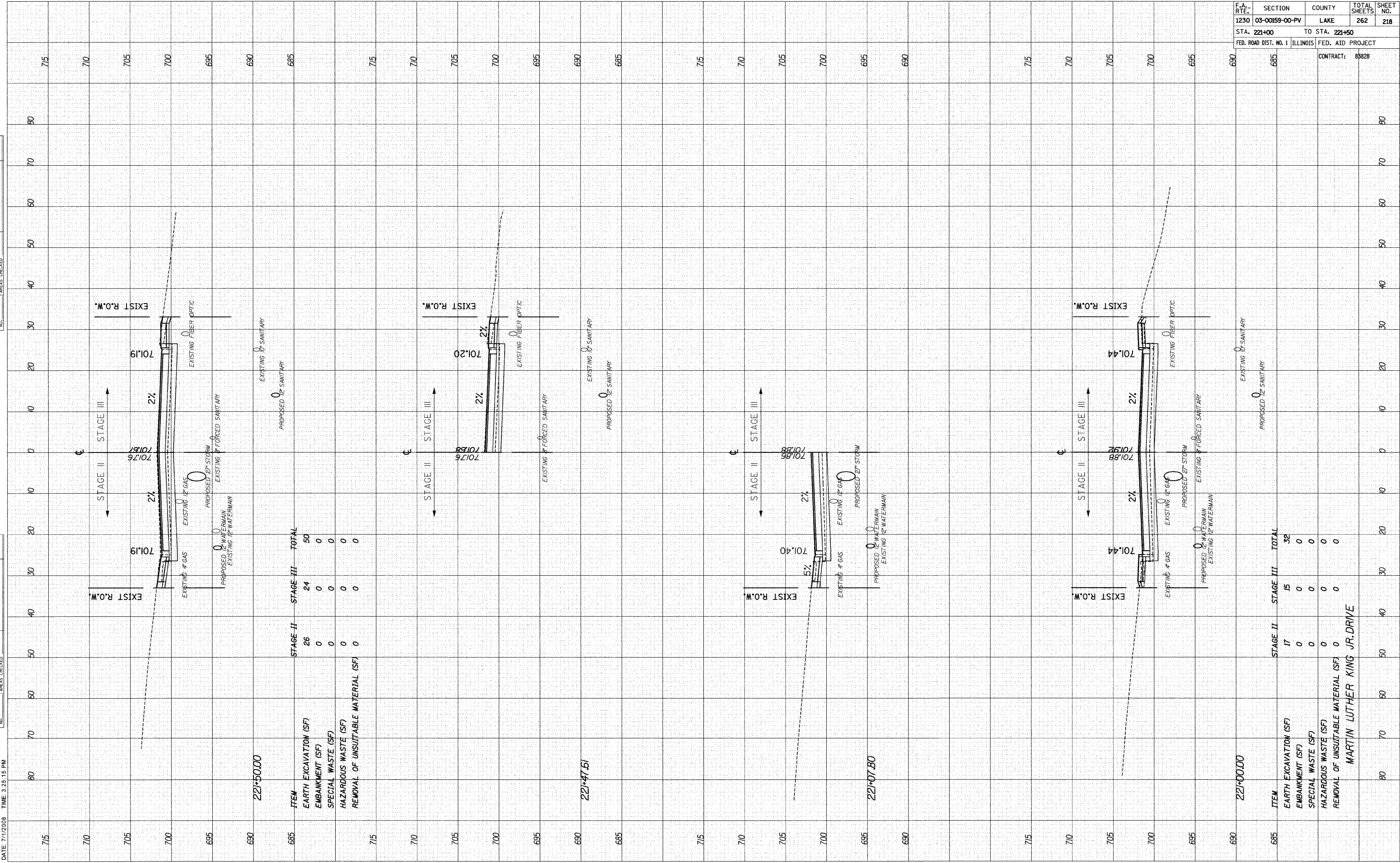
F.A. RTE.	SECTION	COUNTY	TOTAL SHEETS	SHEET NO.
1230	03-00159-00-PV	LAKE	262	218
STA. 221+00	TO STA. 221+50			
FED. ROAD DIST. NO. 1		ILLINOIS	FED. AID PROJECT	
		CONTRACT: 85828		

DATE	BY
DATE	BY

DATE	BY
DATE	BY

DATE: 7/11/2008 TIME: 3:25:15 PM

FILENAME: N:\PROJ\151611\Design\Xsections\15161-mk-sheet.dgn



ITEM	STAGE II	STAGE III	TOTAL
EARTH EXCAVATION (SF)	26	24	50
EMBANKMENT (SF)	0	0	0
SPECIAL WASTE (SF)	0	0	0
HAZARDOUS WASTE (SF)	0	0	0
REMOVAL OF UNSUITABLE MATERIAL (SF)	0	0	0

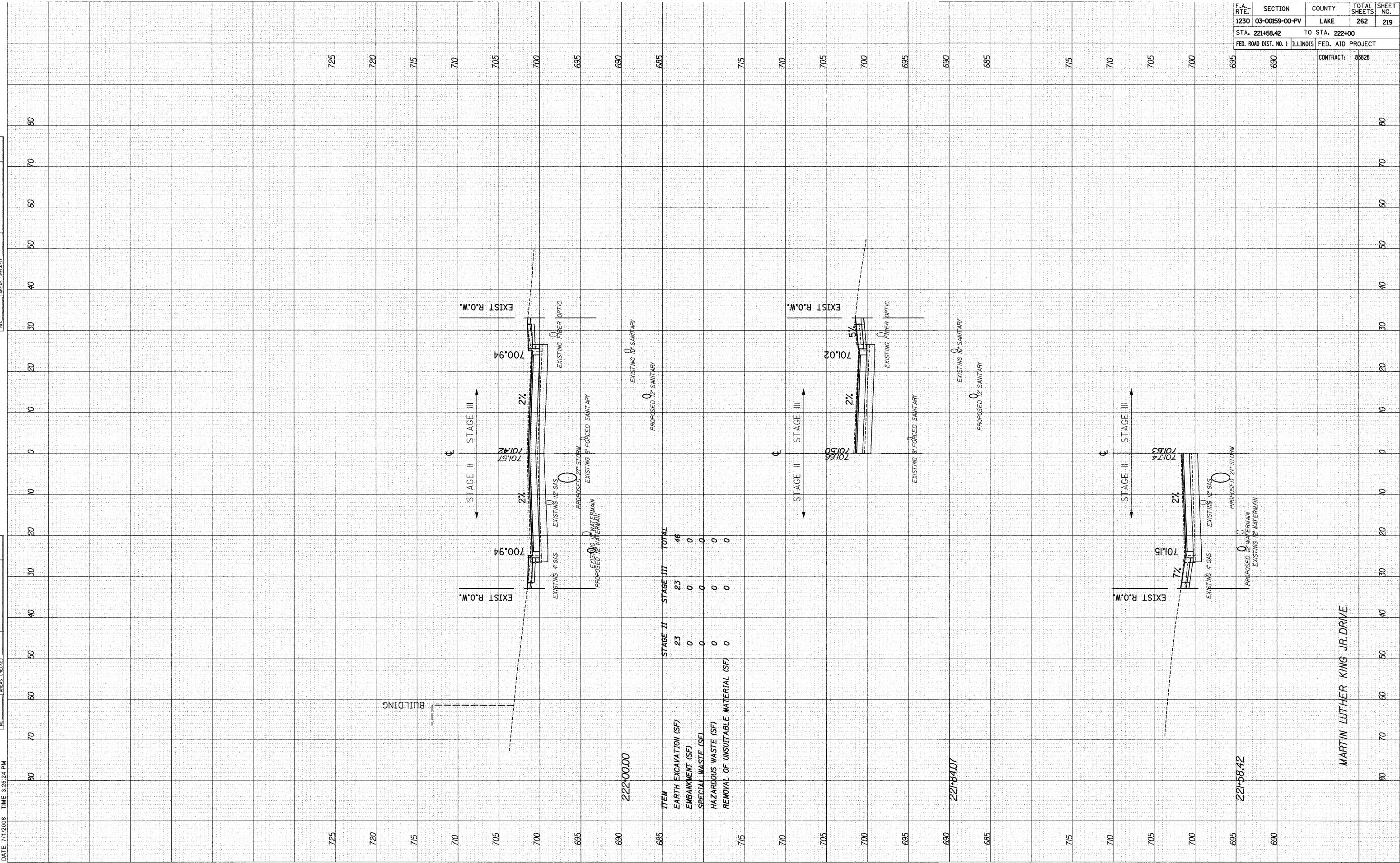
ITEM	STAGE II	STAGE III	TOTAL
EARTH EXCAVATION (SF)	17	15	32
EMBANKMENT (SF)	0	0	0
SPECIAL WASTE (SF)	0	0	0
HAZARDOUS WASTE (SF)	0	0	0
REMOVAL OF UNSUITABLE MATERIAL (SF)	0	0	0

MARTIN LUTHER KING JR. DRIVE

DATE: 7/1/2008 TIME: 3:25:24 PM

FINAL SURVEY NO.	SURVEYED	BY	DATE
	PLOTTED		
	TEMPLATE		
	AREAS CHECKED		

ORIGINAL SURVEY NO.	SURVEYED	BY	DATE
	PLOTTED		
	TEMPLATE		
	AREAS CHECKED		



ITEM	STAGE II	STAGE III	TOTAL
EARTH EXCAVATION (SF)	23	23	46
EMBANKMENT (SF)	0	0	0
SPECIAL WASTE (SF)	0	0	0
HAZARDOUS WASTE (SF)	0	0	0
REMOVAL OF UNSUITABLE MATERIAL (SF)	0	0	0

F.A. RT. NO.	SECTION	COUNTY	TOTAL SHEETS	SHEET NO.
1230	03-00159-00-PV	LAKE	262	219
STA. 221+58.42		TO STA. 222+00		
FED. ROAD DIST. NO. 1	ILLINOIS	FED. AID PROJECT		
		CONTRACT: 88828		

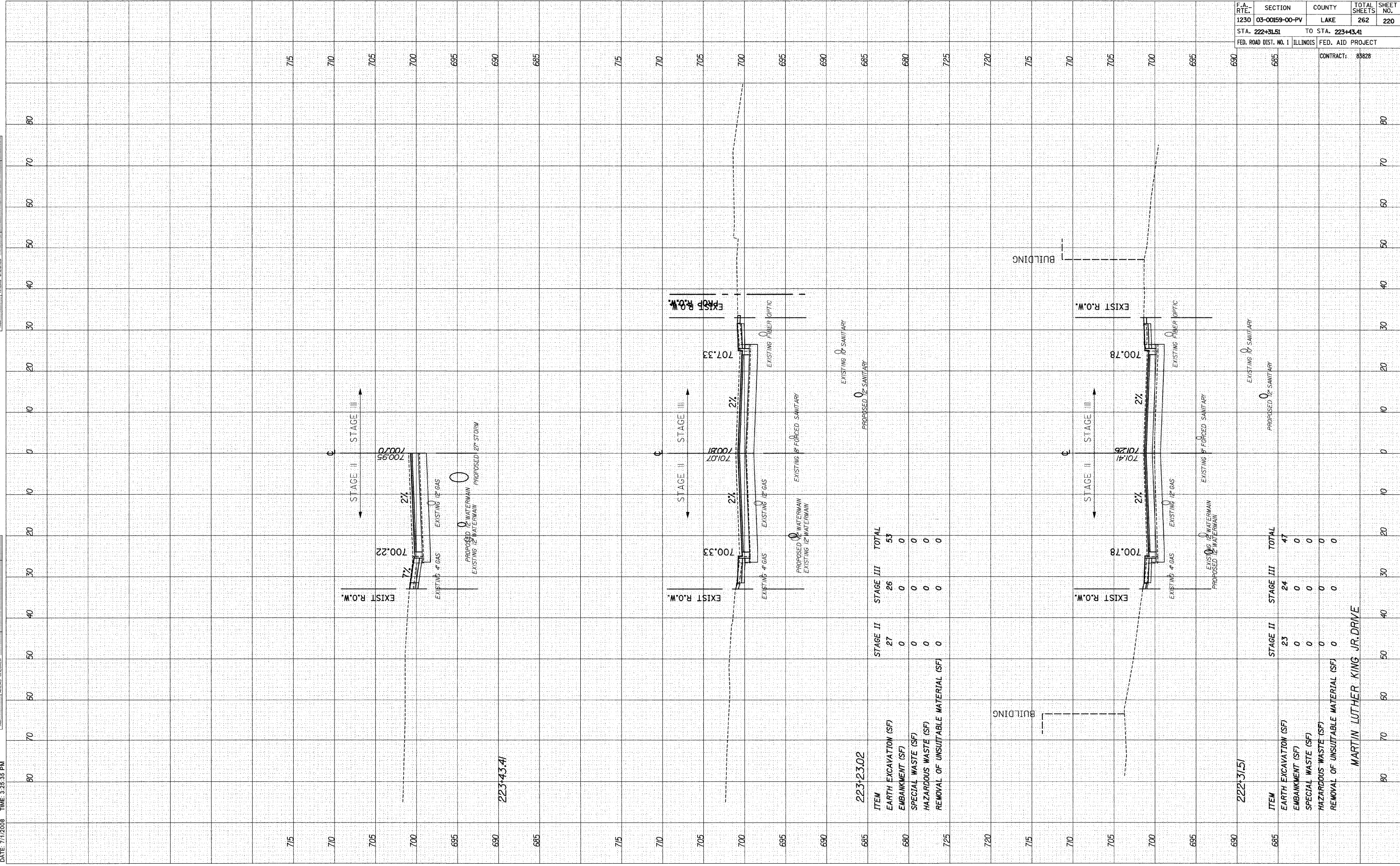
MARTIN LUTHER KING JR. DRIVE

DATE: 7/11/2008 TIME: 3:25:35 PM

FILENAME: N:\PROJ\15161\Design\Xsections\15161-mk-sheet.dgn

ORIGINAL SURVEY NO.	DATE
SURVEYED PLOTTED	BY
NOTE BOOK	DATE
AREAS CHECKED	

FINAL SURVEY NO.	DATE
SURVEYED PLOTTED	BY
NOTE BOOK	DATE
AREAS CHECKED	



ITEM	STAGE II	STAGE III	TOTAL
223-23.02			
EARTH EXCAVATION (SF)	27	26	53
EMBANKMENT (SF)	0	0	0
SPECIAL WASTE (SF)	0	0	0
HAZARDOUS WASTE (SF)	0	0	0
REMOVAL OF UNSUITABLE MATERIAL (SF)	0	0	0

ITEM	STAGE II	STAGE III	TOTAL
222-31.51			
EARTH EXCAVATION (SF)	23	24	47
EMBANKMENT (SF)	0	0	0
SPECIAL WASTE (SF)	0	0	0
HAZARDOUS WASTE (SF)	0	0	0
REMOVAL OF UNSUITABLE MATERIAL (SF)	0	0	0

F.A. RTE. 1230	SECTION 03-00159-00-PV	COUNTY LAKE	TOTAL SHEETS 262	SHEET NO. 220
STA. 222+31.51		TO STA. 223+43.41		
FED. ROAD DIST. NO. 1 ILLINOIS		FED. AID PROJECT		
		CONTRACT: 85828		

MARTIN LUTHER KING JR. DRIVE

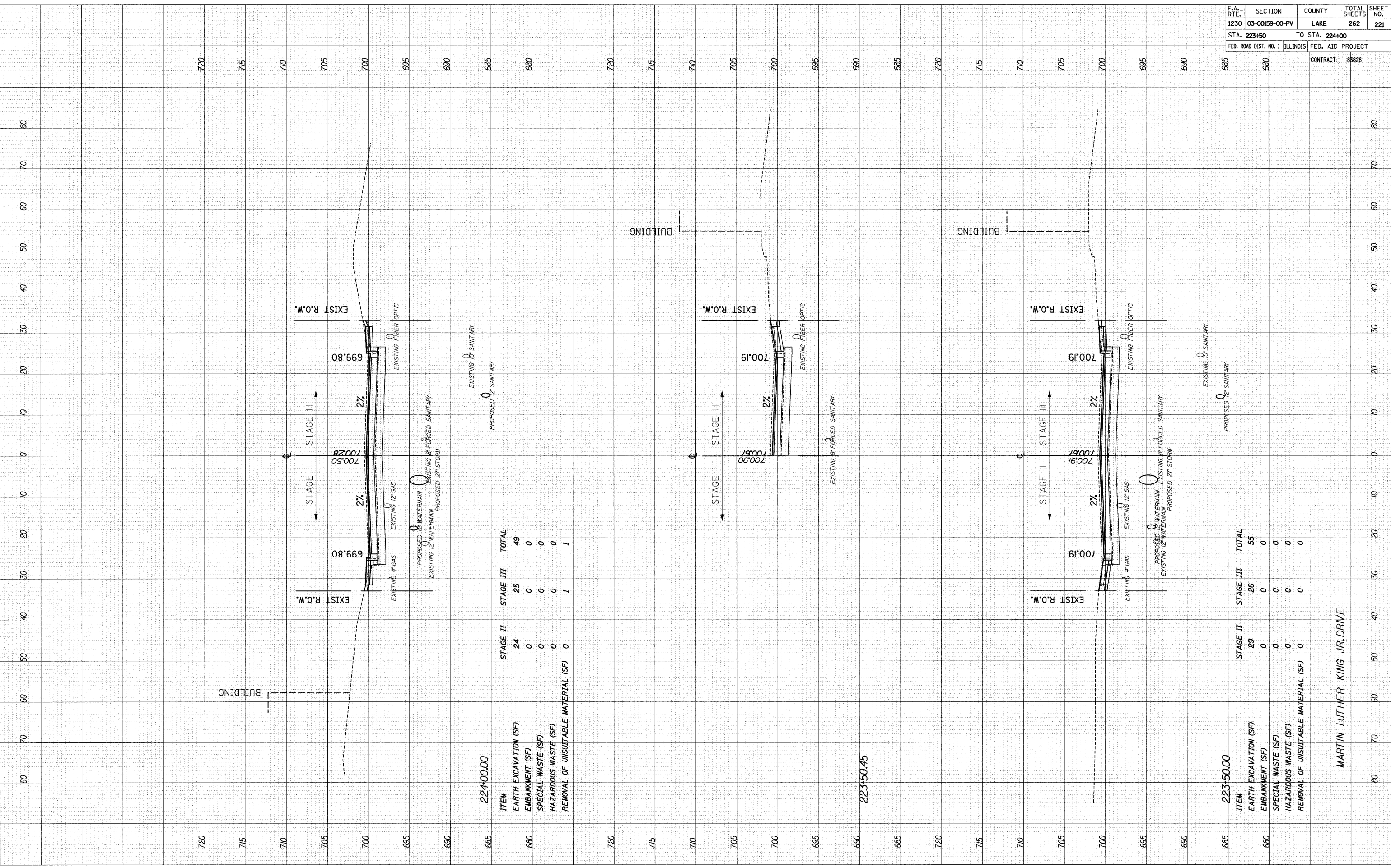
DATE: 7/1/2008 TIME: 3:25:45 PM

FILENAME: N:\PROJ\15161\Design\Xsections\15161-mk-sheet.dgn

FINAL SURVEY	DATE
SURVEYED	BY
PLOTTED	
TEMPLATE	
NO. _____	
AREAS CHECKED	

ORIGINAL SURVEY	DATE
SURVEYED	BY
PLOTTED	
TEMPLATE	
NO. _____	
AREAS CHECKED	

F.A. RTE. 1230	SECTION 03-00159-00-PV	COUNTY LAKE	TOTAL SHEETS 262	SHEET NO. 221
STA. 223+50		TO STA. 224+00		
FED. ROAD DIST. NO. 1 ILLINOIS		FED. AID PROJECT		
		CONTRACT: 85828		



224+00.00

ITEM	STAGE II	STAGE III	TOTAL
EARTH EXCAVATION (SF)	24	25	49
EMBANKMENT (SF)	0	0	0
SPECIAL WASTE (SF)	0	0	0
HAZARDOUS WASTE (SF)	0	0	0
REMOVAL OF UNSUITABLE MATERIAL (SF)	0	1	1

223+50.00

ITEM	STAGE II	STAGE III	TOTAL
EARTH EXCAVATION (SF)	29	26	55
EMBANKMENT (SF)	0	0	0
SPECIAL WASTE (SF)	0	0	0
HAZARDOUS WASTE (SF)	0	0	0
REMOVAL OF UNSUITABLE MATERIAL (SF)	0	0	0

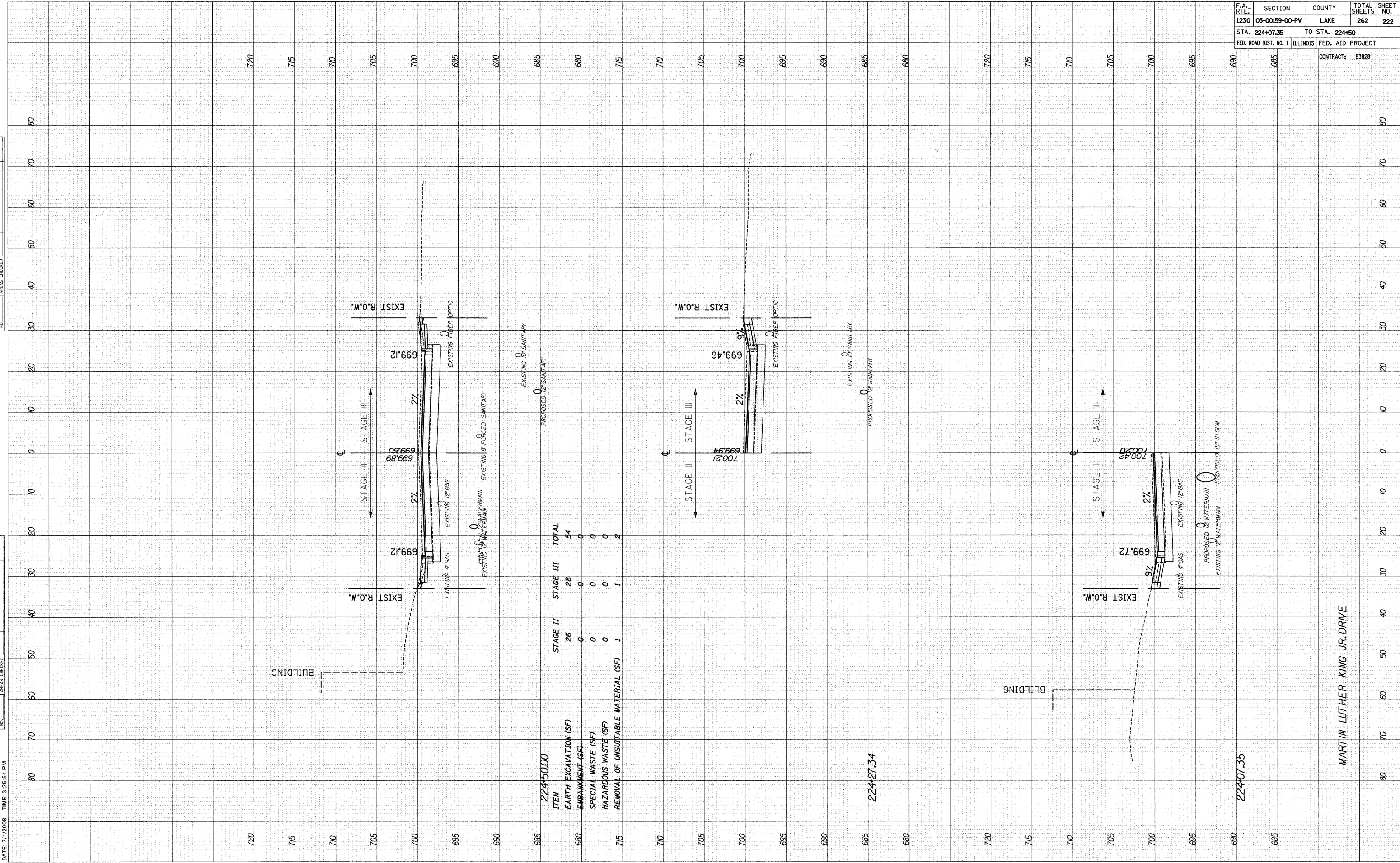
MARTIN LUTHER KING JR. DRIVE

F.A. RTE.	SECTION	COUNTY	TOTAL SHEETS	SHEET NO.
1230	03-00159-00-PV	LAKE	262	222
STA. 224+07.35		TO STA. 224+50		
FED. ROAD DIST. NO. 1		ILLINOIS		FED. AID PROJECT
			CONTRACT:	88828

FINAL SURVEY	SURVEYED	BY	DATE
NOTE BOOK	FLOTTED		
NO.	TEMPLATE		
	AREAS CHECKED		
	FIELD CHECKED		

ORIGINAL SURVEY	SURVEYED	BY	DATE
NOTE BOOK	FLOTTED		
NO.	TEMPLATE		
	AREAS CHECKED		
	FIELD CHECKED		

DATE: 7/1/2008 TIME: 3:25:54 PM



MARTIN LUTHER KING JR. DRIVE

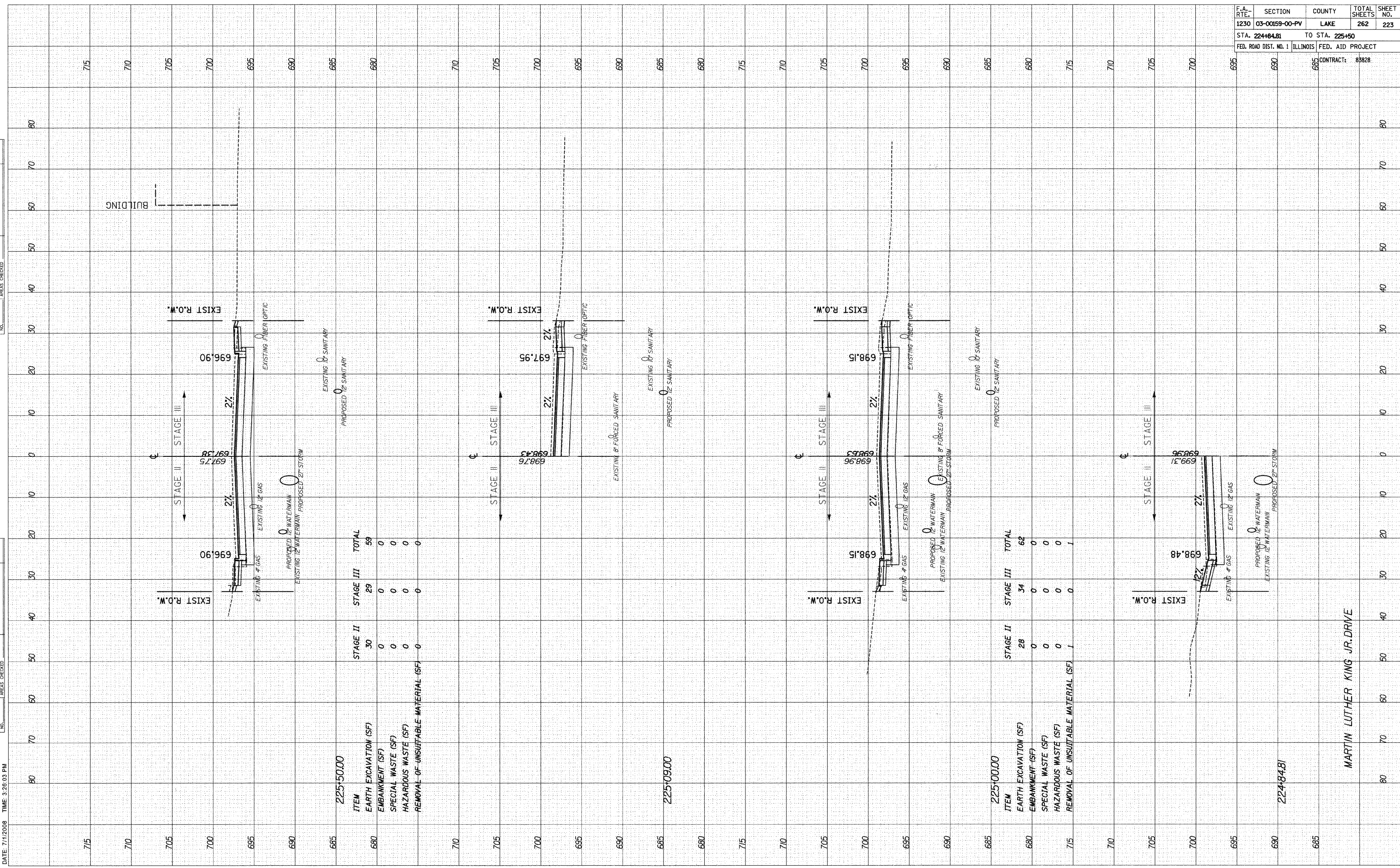
F.A. RTE. 1230	SECTION 03-00159-00-PV	COUNTY LAKE	TOTAL SHEETS 262	SHEET NO. 223
STA. 224+84.81		TO STA. 225+50		
FED. ROAD DIST. NO. 1		ILLINOIS FED. AID PROJECT		
		CONTRACT: 85828		

FINAL SURVEY NOTE BOOK NO.	SURVEYED PLOTTED TEMPLATE AREAS CHECKED	BY	DATE

ORIGINAL SURVEY NOTE BOOK NO.	SURVEYED PLOTTED TEMPLATE AREAS CHECKED	BY	DATE

DATE: 7/1/2008 TIME: 3:26:03 PM

FILENAME: N:\PROJ\15161\Design\Xsections\15161-mk-sheet.dgn



MARTIN LUTHER KING JR. DRIVE

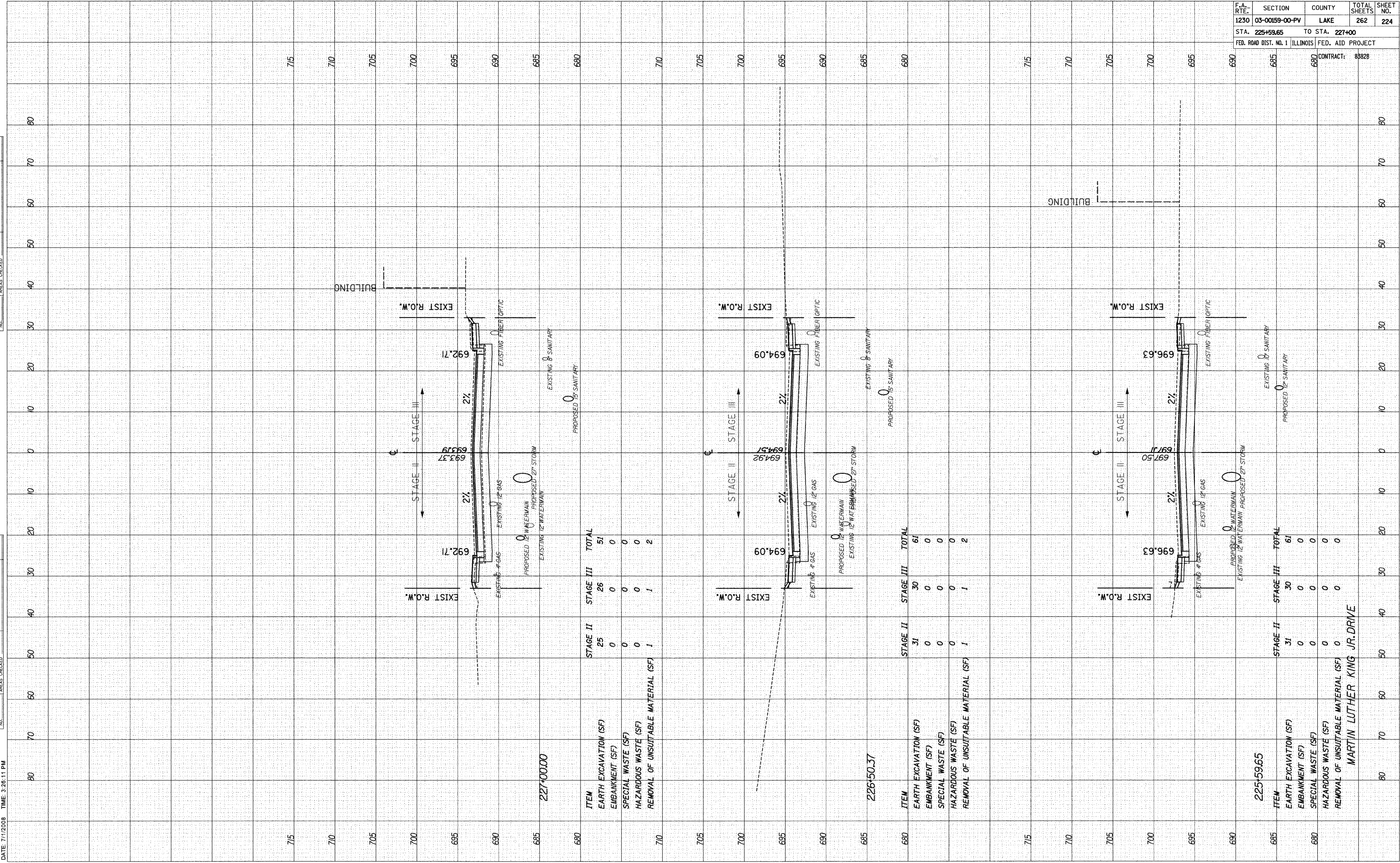
DATE: 7/11/2008 TIME: 3:28:11 PM

FILENAME: N:\PROJ151611\Design\Xsections\15161-mk-sheet.dgn

FINAL SURVEY NO.	DATE
SURVEYED	BY
PLOTTED	DATE
TEMPLATE	
NOTE BOOK	
AREAS CHECKED	

ORIGINAL SURVEY NO.	DATE
SURVEYED	BY
PLOTTED	DATE
TEMPLATE	
NOTE BOOK	
AREAS CHECKED	

F.A. RTE.	SECTION	COUNTY	TOTAL SHEETS	SHEET NO.
1230	03-00159-00-PV	LAKE	262	224
STA. 225+59.65		TO STA. 227+00		
FED. ROAD DIST. NO. 1		ILLINOIS		FED. AID PROJECT
		CONTRACT: 83828		



MARTIN LUTHER KING JR. DRIVE



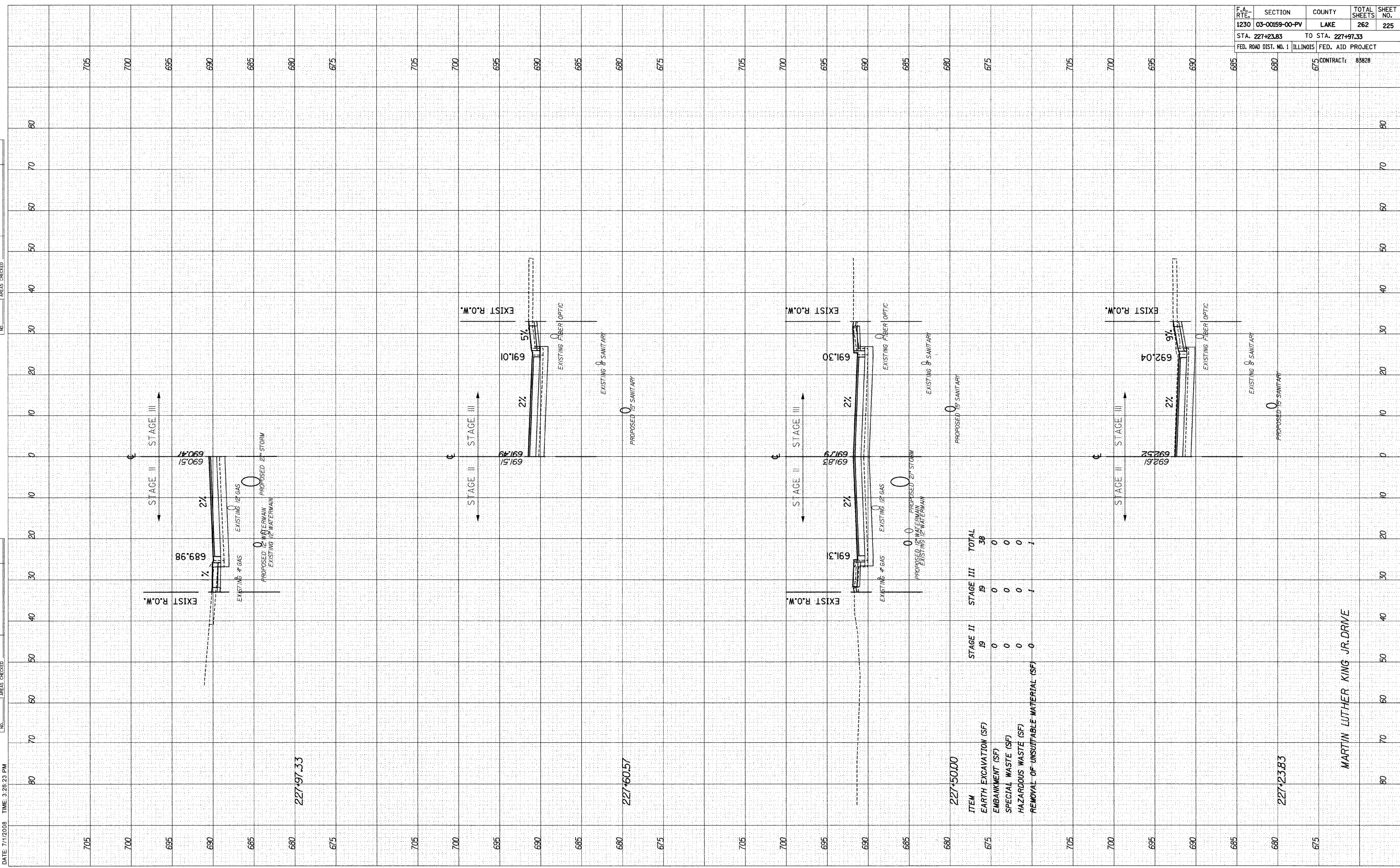
F.A. R.T.E. NO.	SECTION	COUNTY	TOTAL SHEETS	SHEET NO.
1230	03-00159-00-PV	LAKE	262	225
STA. 227+23.83		TO STA. 227+97.33		
FED. ROAD DIST. NO. 1		ILLINOIS FED. AID PROJECT		
		CONTRACT: 85828		

FINL SURVEY	BY	DATE
NO. _____		
NOTE BOOK		
NO. _____		
AREAS CHECKED		
AREAS CHECKED		

ORIGINAL SURVEY	BY	DATE
NO. _____		
NOTE BOOK		
NO. _____		
AREAS CHECKED		
AREAS CHECKED		

DATE: 7/1/2003 TIME: 3:25:23 PM

FILENAME: N:\PROJ\151611\Design\Xsections\15161-mlk-sheet.dgn



ITEM	STAGE II	STAGE III	TOTAL
EARTH EXCAVATION (SF)	19	19	38
EMBANKMENT (SF)	0	0	0
SPECIAL WASTE (SF)	0	0	0
HAZARDOUS WASTE (SF)	0	0	0
REMOVAL OF UNSUITABLE MATERIAL (SF)	0	1	1

MARTIN LUTHER KING JR. DRIVE

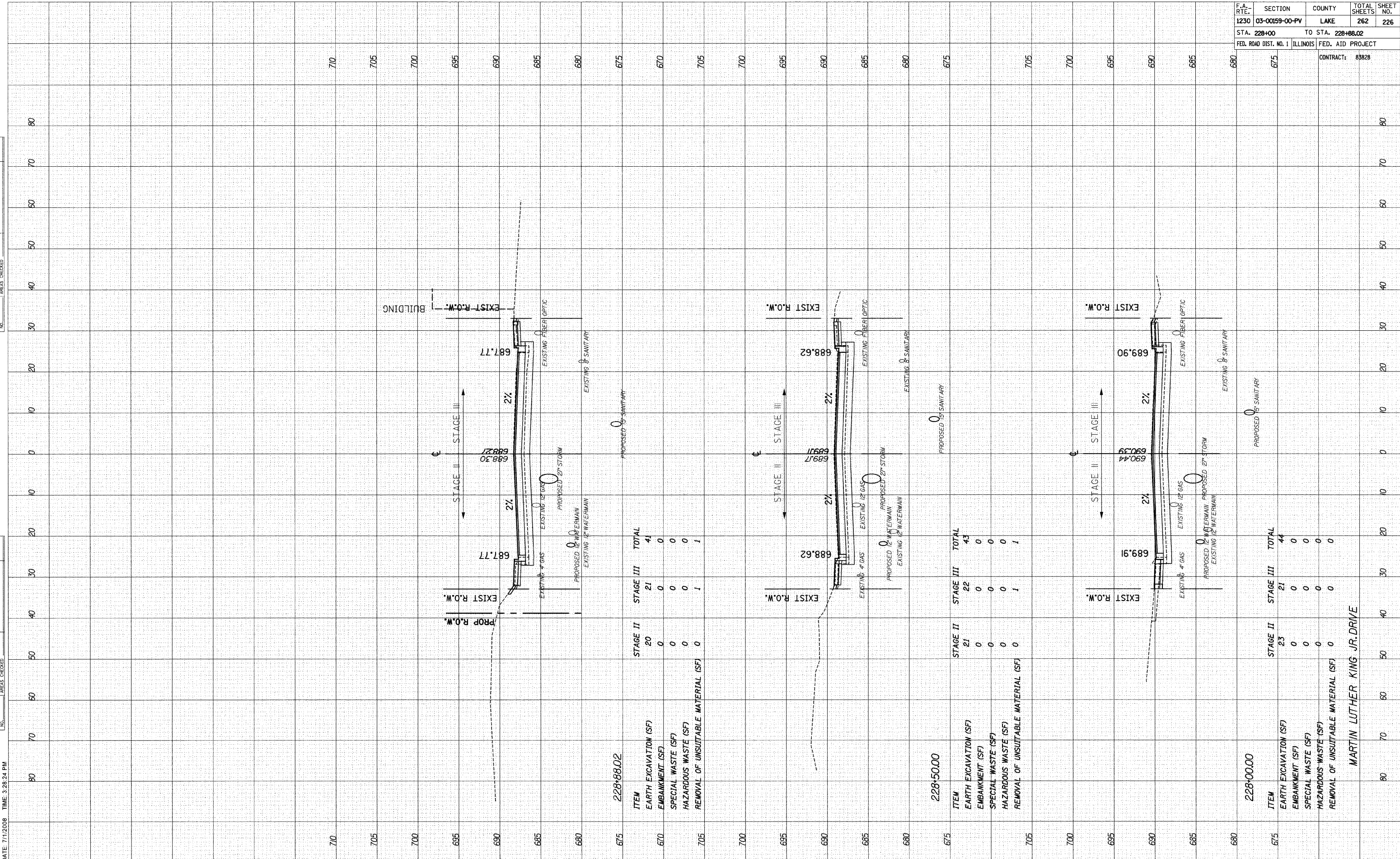
F.A. RTE.	SECTION	COUNTY	TOTAL SHEETS	SHEET NO.
1230	03-00159-00-PV	LAKE	262	226
STA. 228+00		TO STA. 228+88.02		
FED. ROAD DIST. NO. 1	ILLINOIS	FED. AID PROJECT		
		CONTRACT: 83828		

FINAL SURVEY	SURVEYED	BY	DATE
NOTE BOOK	PLOTTED		
NO.	TEMPLATE		
	AREAS CHECKED		

ORIGINAL SURVEY	SURVEYED	BY	DATE
NOTE BOOK	PLOTTED		
NO.	TEMPLATE		
	AREAS CHECKED		

DATE: 7/11/2008 TIME: 3:28:24 PM

FILENAME: N:\PROJ\5161\Design\Xsections\5161-mk-sheet.dgn



**228+88.02**

ITEM	STAGE II	STAGE III	TOTAL
EARTH EXCAVATION (SF)	20	21	41
EMBANKMENT (SF)	0	0	0
SPECIAL WASTE (SF)	0	0	0
HAZARDOUS WASTE (SF)	0	0	0
REMOVAL OF UNSUITABLE MATERIAL (SF)	0	1	1

**228+50.00**

ITEM	STAGE II	STAGE III	TOTAL
EARTH EXCAVATION (SF)	21	22	43
EMBANKMENT (SF)	0	0	0
SPECIAL WASTE (SF)	0	0	0
HAZARDOUS WASTE (SF)	0	0	0
REMOVAL OF UNSUITABLE MATERIAL (SF)	0	1	1

**228+00.00**

ITEM	STAGE II	STAGE III	TOTAL
EARTH EXCAVATION (SF)	23	21	44
EMBANKMENT (SF)	0	0	0
SPECIAL WASTE (SF)	0	0	0
HAZARDOUS WASTE (SF)	0	0	0
REMOVAL OF UNSUITABLE MATERIAL (SF)	0	0	0

MARTIN LUTHER KING JR. DRIVE

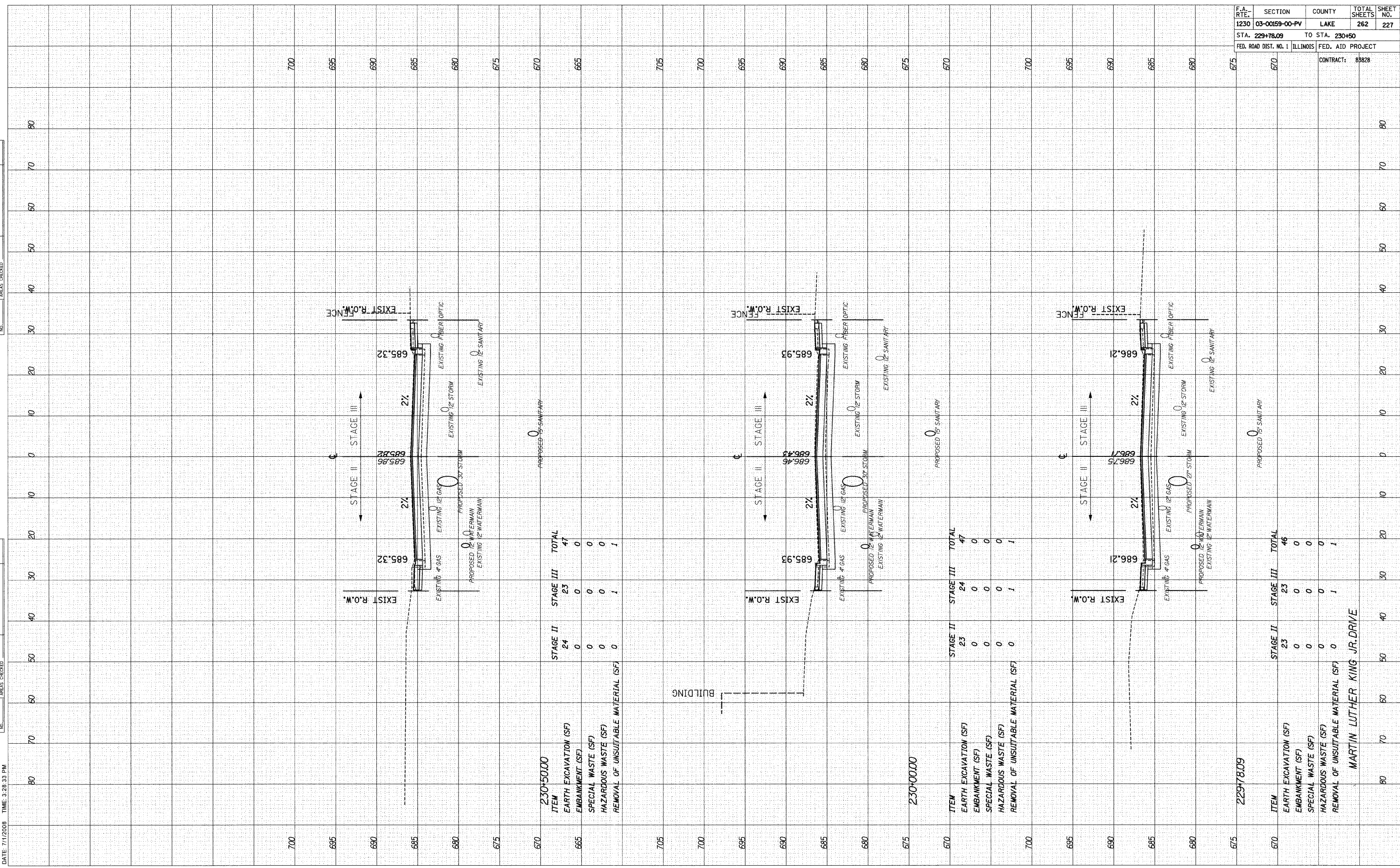
F.A. RTE. 1230	SECTION 03-00159-00-PV	COUNTY LAKE	TOTAL SHEETS 262	SHEET NO. 227
STA. 229+78.09		TO STA. 230+50		
FED. ROAD DIST. NO. 1 ILLINOIS		FED. AID PROJECT		
		CONTRACT: 85828		

DATE	BY
DATE	BY

DATE	BY
DATE	BY

DATE: 7/11/2008 TIME: 3:28:33 PM

FILENAME: N:\PROJ\15161\Design\Xsections\15161-mk-sheet.dgn

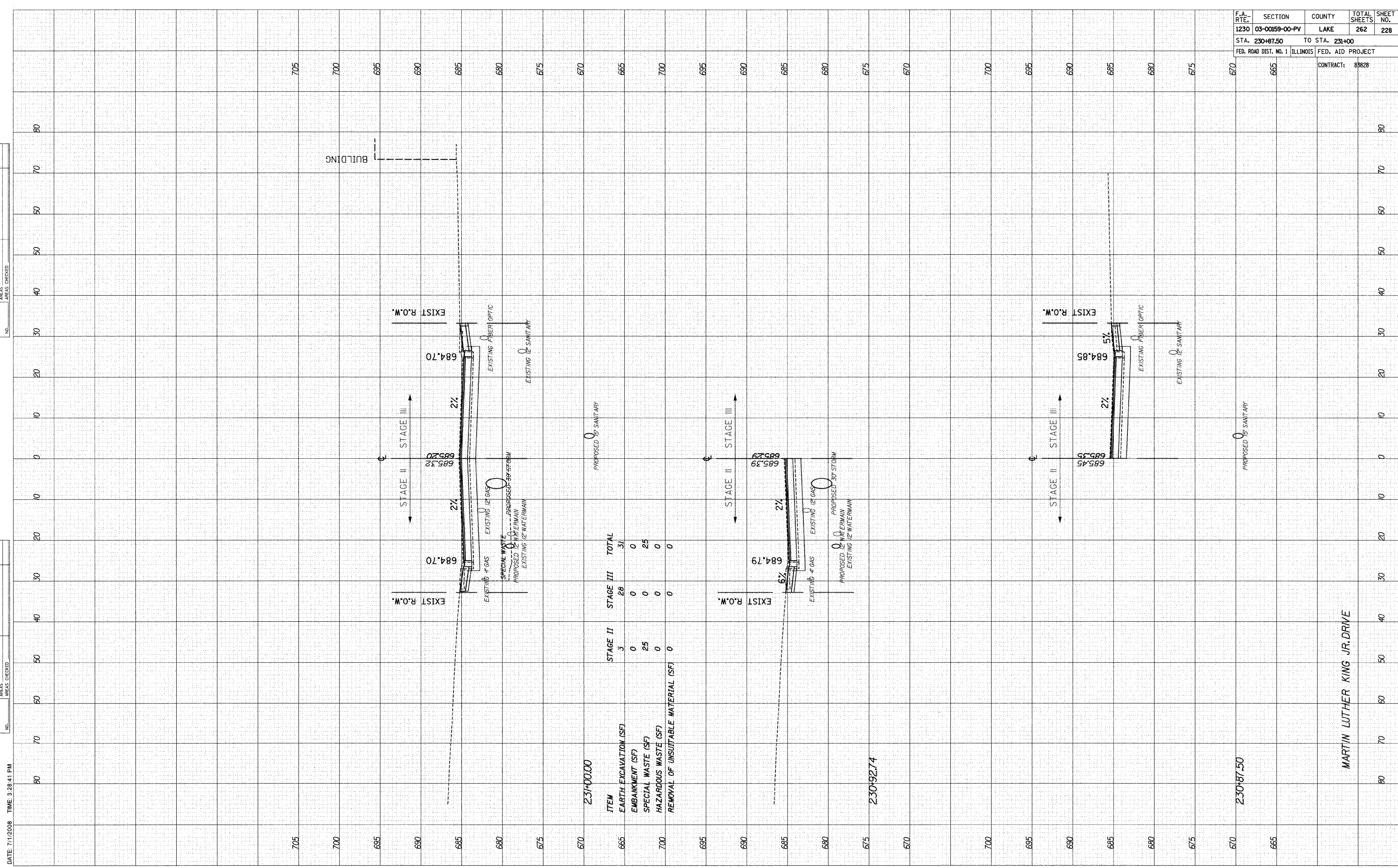


MARTIN LUTHER KING JR. DRIVE

DATE: 7/11/2008 TIME: 3:28:41 PM

ORIGINAL SURVEY	SURVEYED	DATE
NOTE BOOK	PLOTTED	
NO.	AREAS	
	CHECKED	

FINAL SURVEY	SURVEYED	DATE
NOTE BOOK	PLOTTED	
NO.	AREAS	
	CHECKED	



ITEM	STAGE II	STAGE III	TOTAL
231+00.00			
EARTH EXCAVATION (SF)	3	28	31
EMBANKMENT (SF)	0	0	0
SPECIAL WASTE (SF)	25	0	25
HAZARDOUS WASTE (SF)	0	0	0
REMOVAL OF UNSUITABLE MATERIAL (SF)	0	0	0

230+92.74

230+87.50

MARTIN LUTHER KING JR. DRIVE

F.A. RTE.	SECTION	COUNTY	TOTAL SHEETS	SHEET NO.
1230	03-00159-00-PV	LAKE	262	228
STA. 230+87.50		TO STA. 231+00		
FED. ROAD DIST. NO. 1 ILLINOIS		FED. AID PROJECT		
		CONTRACT: 35828		

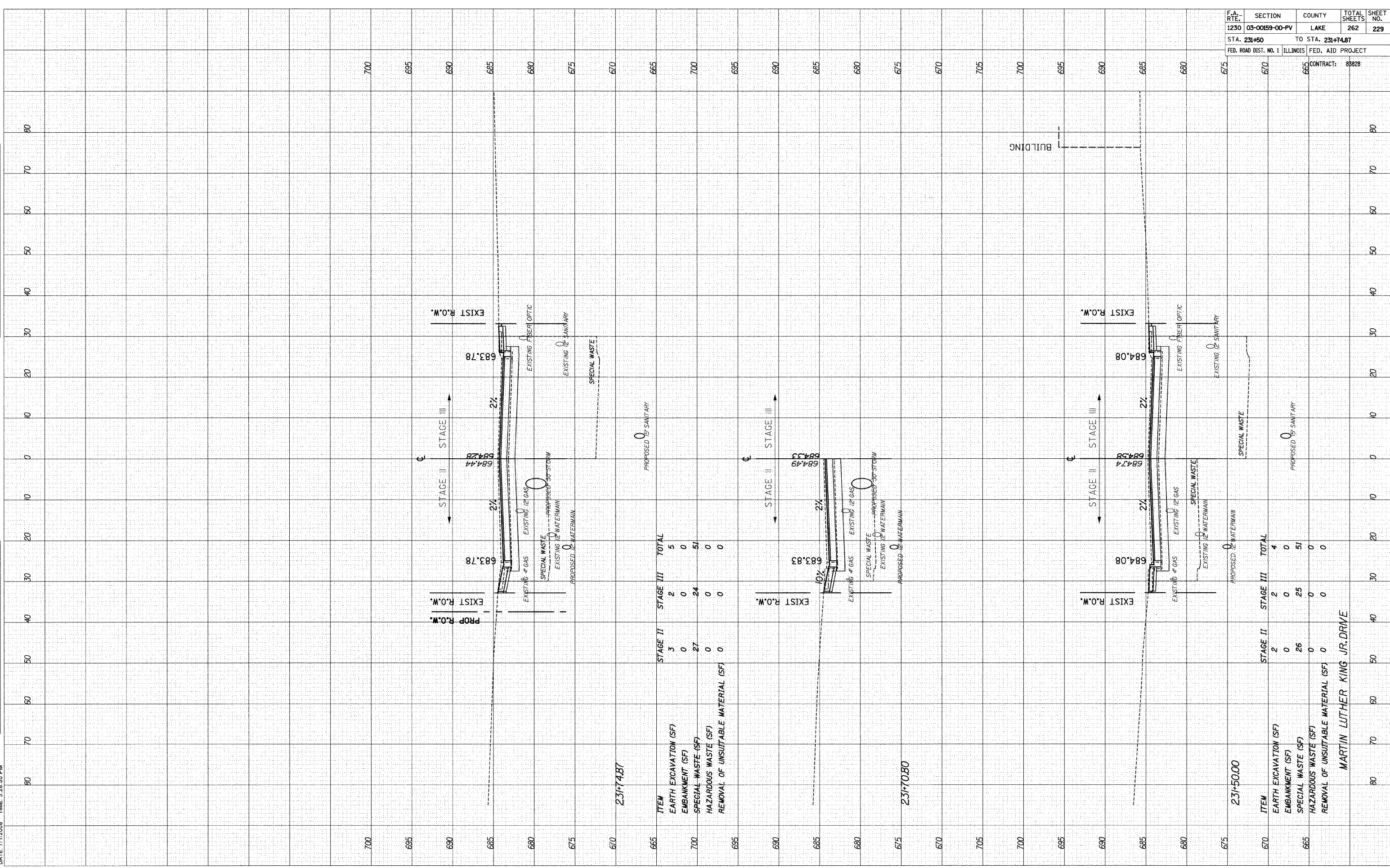
DATE: 7/11/2008 TIME: 3:28:50 PM

ORIGINAL SURVEY PLOTTED DATE AREAS CHECKED

BY DATE

FINAL SURVEY PLOTTED DATE AREAS CHECKED

BY DATE



F.A. RTE.	SECTION	COUNTY	TOTAL SHEETS	SHEET NO.
1230	03-00159-00-PV	LAKE	262	229
STA. 231+50		TO STA. 231+74.87		
FED. ROAD DIST. NO. 1		ILLINOIS	FED. AID PROJECT	
		CONTRACT:	88828	

MARTIN LUTHER KING JR. DRIVE

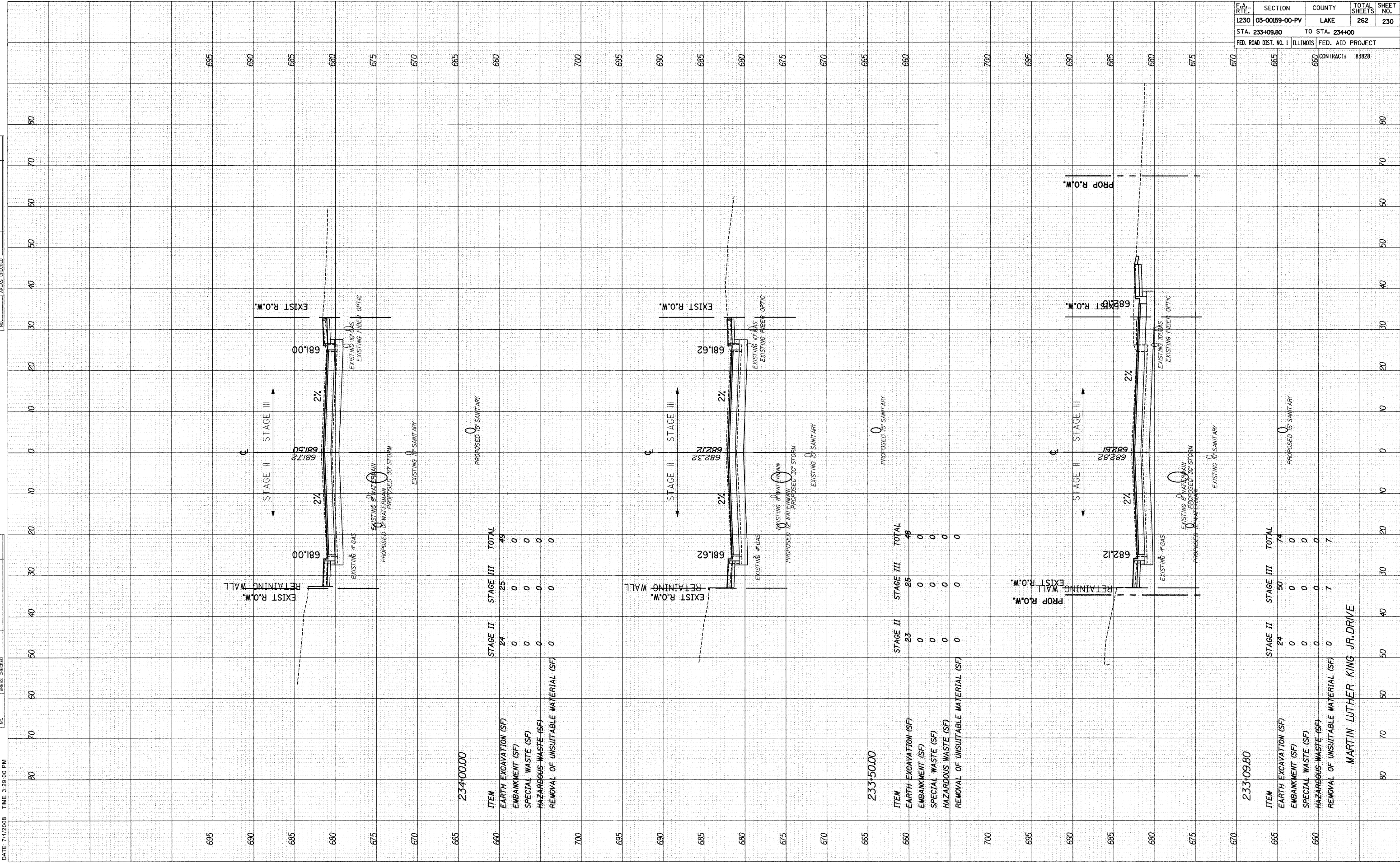
F.A. RT.	SECTION	COUNTY	TOTAL SHEETS	SHEET NO.
1230	03-00159-00-PV	LAKE	262	230
STA. 233+09.80		TO STA. 234+00		
FED. ROAD DIST. NO. 1		ILLINOIS FED. AID PROJECT		
		CONTRACT: 85828		

FINL	SURVEYED	BY	DATE
SURVEY	PLOTTED		
NOTE BOOK	TEMPLATE		
NO.	AREAS CHECKED		

ORIGINAL	SURVEYED	BY	DATE
SURVEY	PLOTTED		
NOTE BOOK	TEMPLATE		
NO.	AREAS CHECKED		

DATE: 7/1/2008 TIME: 3:29:00 PM

FILENAME: N:\PROJ\151611\Design\Xsections\15161-mk-sheet.dgn



234+00.00

ITEM	STAGE II	STAGE III	TOTAL
EARTH EXCAVATION (SF)	24	25	49
EMBANKMENT (SF)	0	0	0
SPECIAL WASTE (SF)	0	0	0
HAZARDOUS WASTE (SF)	0	0	0
REMOVAL OF UNSUITABLE MATERIAL (SF)	0	0	0

233+50.00

ITEM	STAGE II	STAGE III	TOTAL
EARTH EXCAVATION (SF)	23	25	48
EMBANKMENT (SF)	0	0	0
SPECIAL WASTE (SF)	0	0	0
HAZARDOUS WASTE (SF)	0	0	0
REMOVAL OF UNSUITABLE MATERIAL (SF)	0	0	0

233+09.80

ITEM	STAGE II	STAGE III	TOTAL
EARTH EXCAVATION (SF)	24	50	74
EMBANKMENT (SF)	0	0	0
SPECIAL WASTE (SF)	0	0	0
HAZARDOUS WASTE (SF)	0	0	0
REMOVAL OF UNSUITABLE MATERIAL (SF)	0	7	7

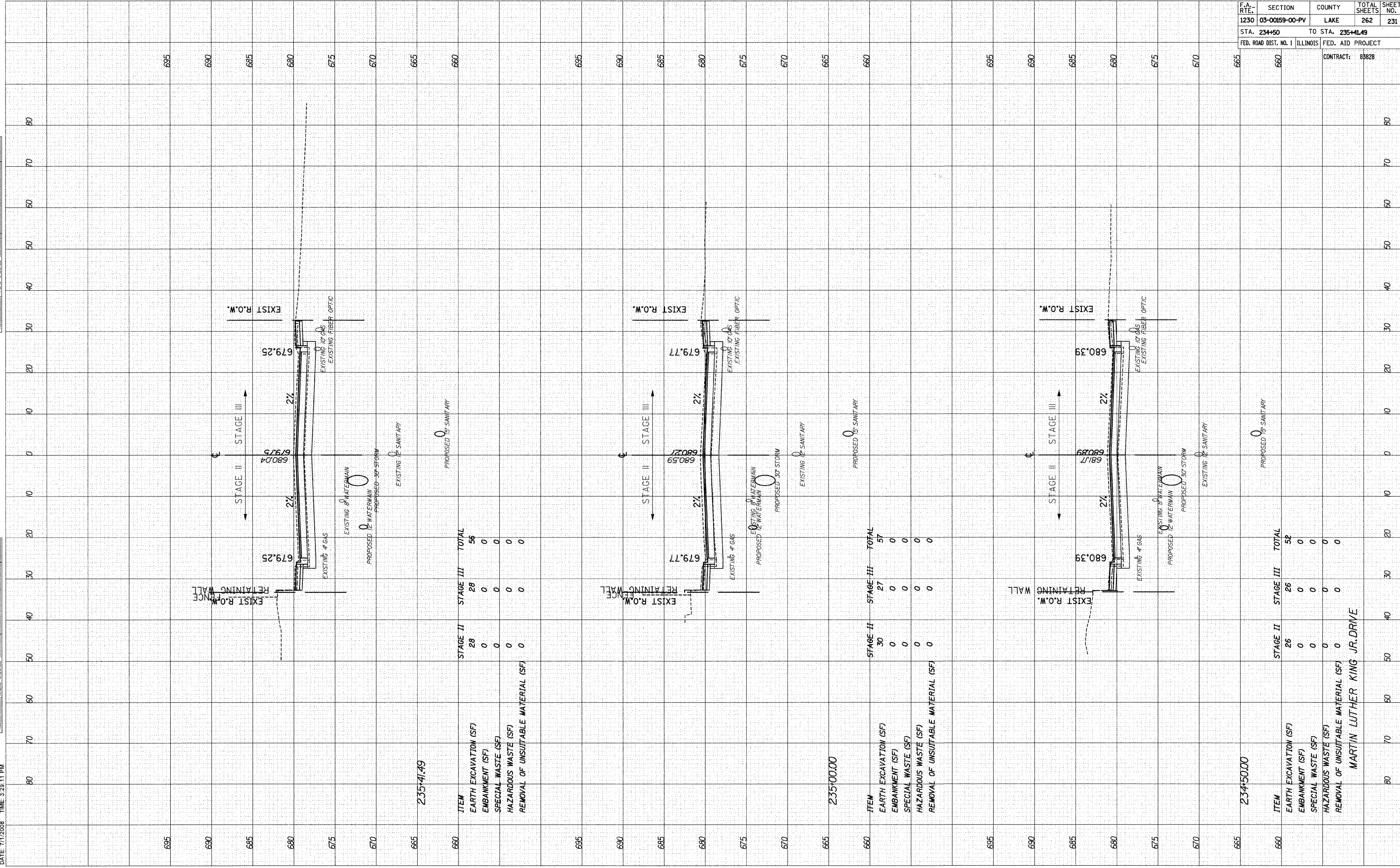
MARTIN LUTHER KING JR. DRIVE

DATE: 7/1/2008 TIME: 3:29:11 PM

FILENAME: N:\PROJ\51611\Design\Xsections\5161-mik-sheet.dgn

FINAL SURVEY	SURVEYED	DATE
NOTE BOOK	PLOTTED	
NO.	DATE	
	AREAS CHECKED	

ORIGINAL SURVEY	SURVEYED	DATE
NOTE BOOK	PLOTTED	
NO.	DATE	
	AREAS CHECKED	



ITEM	STAGE II	STAGE III	TOTAL
EARTH EXCAVATION (SF)	28	28	56
EMBANKMENT (SF)	0	0	0
SPECIAL WASTE (SF)	0	0	0
HAZARDOUS WASTE (SF)	0	0	0
REMOVAL OF UNSUITABLE MATERIAL (SF)	0	0	0

235+41.49

ITEM	STAGE II	STAGE III	TOTAL
EARTH EXCAVATION (SF)	30	27	57
EMBANKMENT (SF)	0	0	0
SPECIAL WASTE (SF)	0	0	0
HAZARDOUS WASTE (SF)	0	0	0
REMOVAL OF UNSUITABLE MATERIAL (SF)	0	0	0

235+00.00

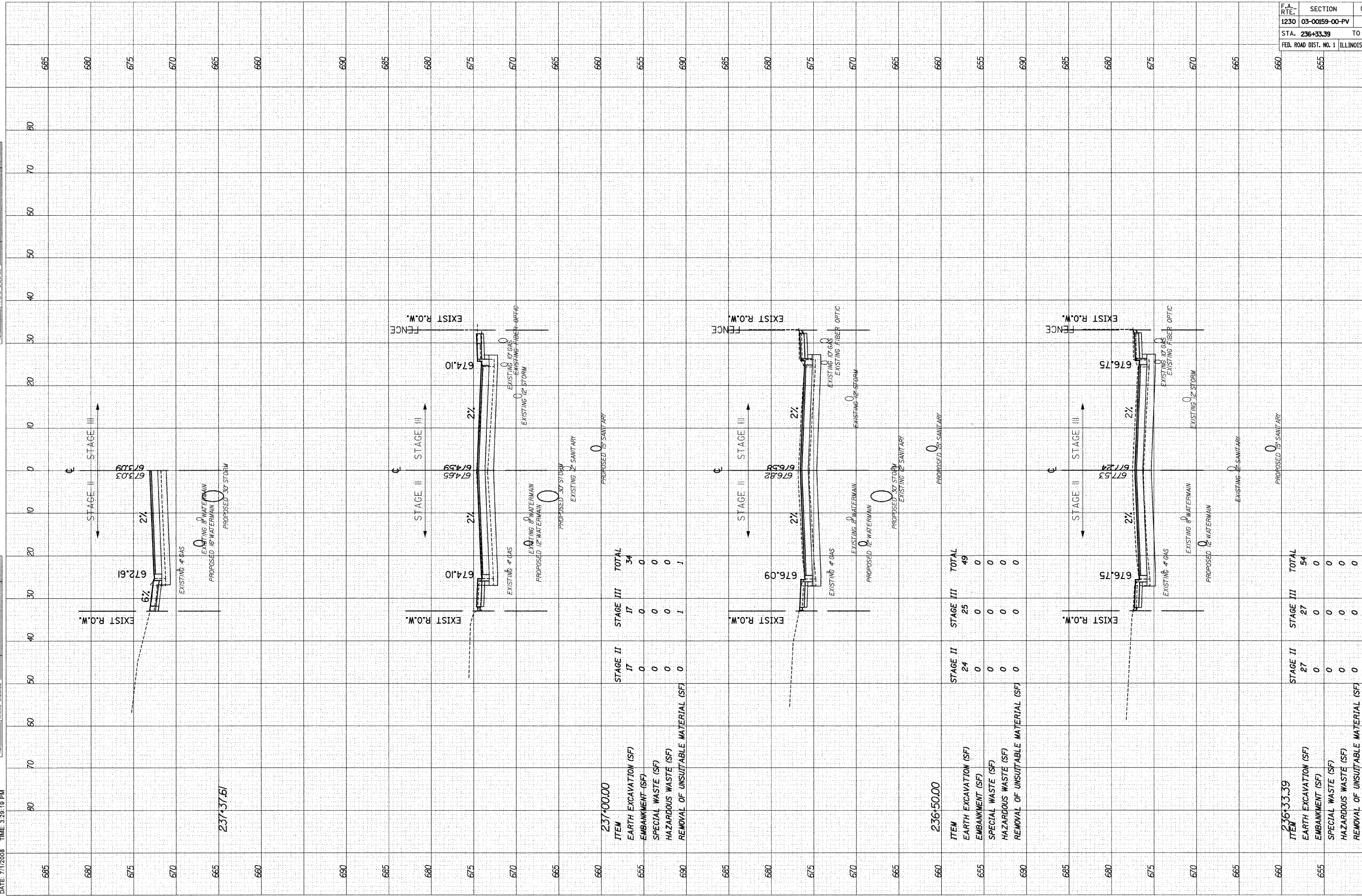
ITEM	STAGE II	STAGE III	TOTAL
EARTH EXCAVATION (SF)	26	26	52
EMBANKMENT (SF)	0	0	0
SPECIAL WASTE (SF)	0	0	0
HAZARDOUS WASTE (SF)	0	0	0
REMOVAL OF UNSUITABLE MATERIAL (SF)	0	0	0

MARTIN LUTHER KING JR. DRIVE

F.A. RTE.	SECTION	COUNTY	TOTAL SHEETS	SHEET NO.
1230	03-00159-00-PV	LAKE	262	231
STA. 234+50		TO STA. 235+41.49		
FED. ROAD DIST. NO. 1		ILLINOIS		FED. AID PROJECT
		CONTRACT: 85828		

FINAL SURVEY	BY	DATE
SURVEYED		
FLOTTED		
NOTE BOOK		
NO.		

ORIGINAL SURVEY	BY	DATE
SURVEYED		
FLOTTED		
NOTE BOOK		
NO.		



**237+00.00**

ITEM	STAGE II	STAGE III	TOTAL
EARTH EXCAVATION (SF)	17	17	34
EMBANKMENT (SF)	0	0	0
SPECIAL WASTE (SF)	0	0	0
HAZARDOUS WASTE (SF)	0	0	0
REMOVAL OF UNSUITABLE MATERIAL (SF)	0	1	1

**236+50.00**

ITEM	STAGE II	STAGE III	TOTAL
EARTH EXCAVATION (SF)	24	25	49
EMBANKMENT (SF)	0	0	0
SPECIAL WASTE (SF)	0	0	0
HAZARDOUS WASTE (SF)	0	0	0
REMOVAL OF UNSUITABLE MATERIAL (SF)	0	0	0

**236+33.39**

ITEM	STAGE II	STAGE III	TOTAL
EARTH EXCAVATION (SF)	27	27	54
EMBANKMENT (SF)	0	0	0
SPECIAL WASTE (SF)	0	0	0
HAZARDOUS WASTE (SF)	0	0	0
REMOVAL OF UNSUITABLE MATERIAL (SF)	0	0	0

MARTIN LUTHER KING JR. DRIVE

F.A. R.T.E.	SECTION	COUNTY	TOTAL SHEETS	SHEET NO.
1230	03-00159-00-PV	LAKE	262	232
STA. 236+33.39		TO STA. 237+37.61		
FED. ROAD DIST. NO. 1	ILLINOIS	FED. AID PROJECT		CONTRACT: 85828



DATE: 7/1/2008 TIME: 3:28:28 PM

FILENAME: N:\PROJ\151611\Design\Xsections\15161-mk-sheet.dgn

ORIGINAL SURVEY PLOTTED TEMPLATE AREAS CHECKED

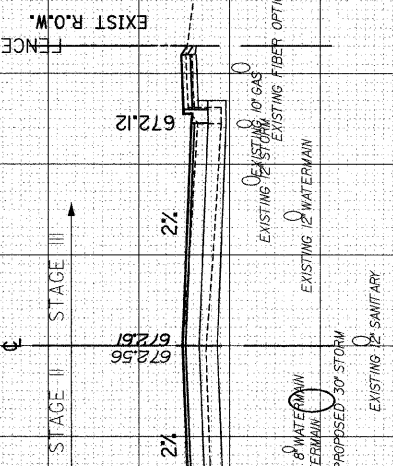
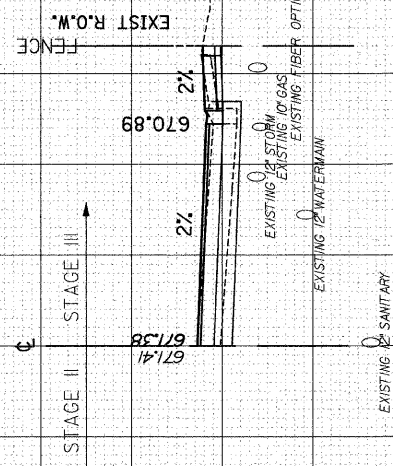
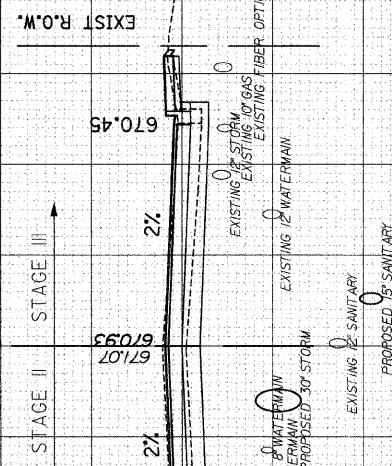
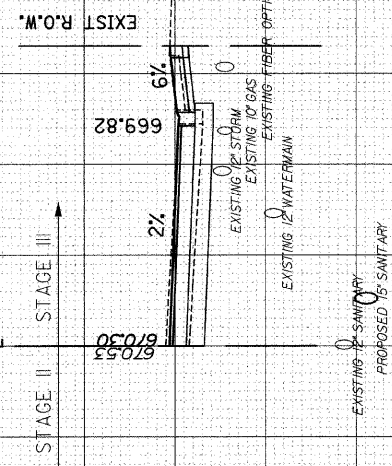
FINAL SURVEY PLOTTED TEMPLATE AREAS CHECKED

BY: DATE:

BY: DATE:

685 680 675 670 665 660 655 685 680 675 670 665 660 655 685 680 675 670 665 660 655 685 680 675 670 665 660 655 685 680 675 670 665 660 655

80 70 60 50 40 30 20 10 0 10 20 30 40 50 60 70 80



ITEM	STAGE II	STAGE III	TOTAL
EARTH EXCAVATION (SF)	0	0	0
EMBANKMENT (SF)	0	0	0
SPECIAL WASTE (SF)	0	0	0
HAZARDOUS WASTE (SF)	0	0	0
REMOVAL OF UNSUITABLE MATERIAL (SF)	0	0	0
<b>238+23.43</b>	<b>23</b>	<b>17</b>	<b>40</b>

ITEM	STAGE II	STAGE III	TOTAL
EARTH EXCAVATION (SF)	0	0	0
EMBANKMENT (SF)	0	0	0
SPECIAL WASTE (SF)	0	0	0
HAZARDOUS WASTE (SF)	0	0	0
REMOVAL OF UNSUITABLE MATERIAL (SF)	0	0	0
<b>237+50.00</b>	<b>19</b>	<b>13</b>	<b>32</b>

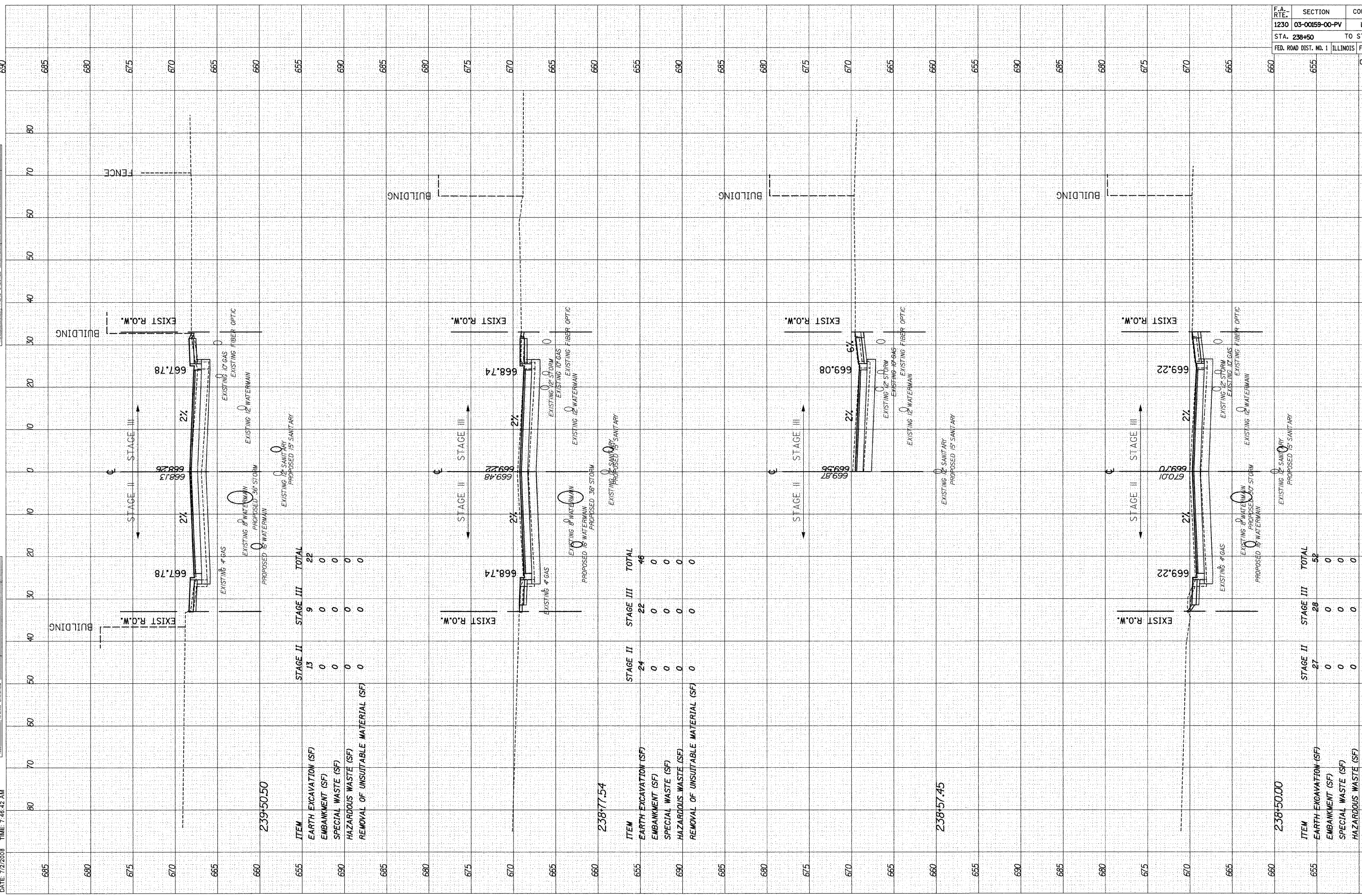
MARTIN LUTHER KING JR. DRIVE

F.A. RTE. 1230	SECTION 03-00159-00-PV	COUNTY LAKE	TOTAL SHEETS 262	SHEET NO. 233
STA. 237+50	TO STA. 238+23.43			
FED. ROAD DIST. NO. 1 ILLINOIS		FED. AID PROJECT CONTRACT: 85828		

DATE: 7/2/2008 TIME: 7:46:42 AM

BY: \_\_\_\_\_ DATE: \_\_\_\_\_  
 ORIGINAL SURVEY SURVEYED PLOTTED  
 NOTE BOOK DATE  
 NO. AREAS CHECKED

BY: \_\_\_\_\_ DATE: \_\_\_\_\_  
 FINAL SURVEY SURVEYED PLOTTED  
 NOTE BOOK DATE  
 NO. AREAS CHECKED



239+50.50

ITEM	STAGE II	STAGE III	TOTAL
EARTH EXCAVATION (SF)	13	9	22
EMBANKMENT (SF)	0	0	0
SPECIAL WASTE (SF)	0	0	0
HAZARDOUS WASTE (SF)	0	0	0
REMOVAL OF UNSUITABLE MATERIAL (SF)	0	0	0

238+77.54

ITEM	STAGE II	STAGE III	TOTAL
EARTH EXCAVATION (SF)	24	22	46
EMBANKMENT (SF)	0	0	0
SPECIAL WASTE (SF)	0	0	0
HAZARDOUS WASTE (SF)	0	0	0
REMOVAL OF UNSUITABLE MATERIAL (SF)	0	0	0

238+50.00

ITEM	STAGE II	STAGE III	TOTAL
EARTH EXCAVATION (SF)	27	28	52
EMBANKMENT (SF)	0	0	0
SPECIAL WASTE (SF)	0	0	0
HAZARDOUS WASTE (SF)	0	0	0
REMOVAL OF UNSUITABLE MATERIAL (SF)	0	0	0

F.A. RTE.	SECTION	COUNTY	TOTAL SHEETS	SHEET NO.
1230	03-00159-00-PV	LAKE	262	234
STA. 238+50		TO STA. 239+50		
FED. ROAD DIST. NO. 1		ILLINOIS	FED. AID PROJECT	
		CONTRACT:	85828	

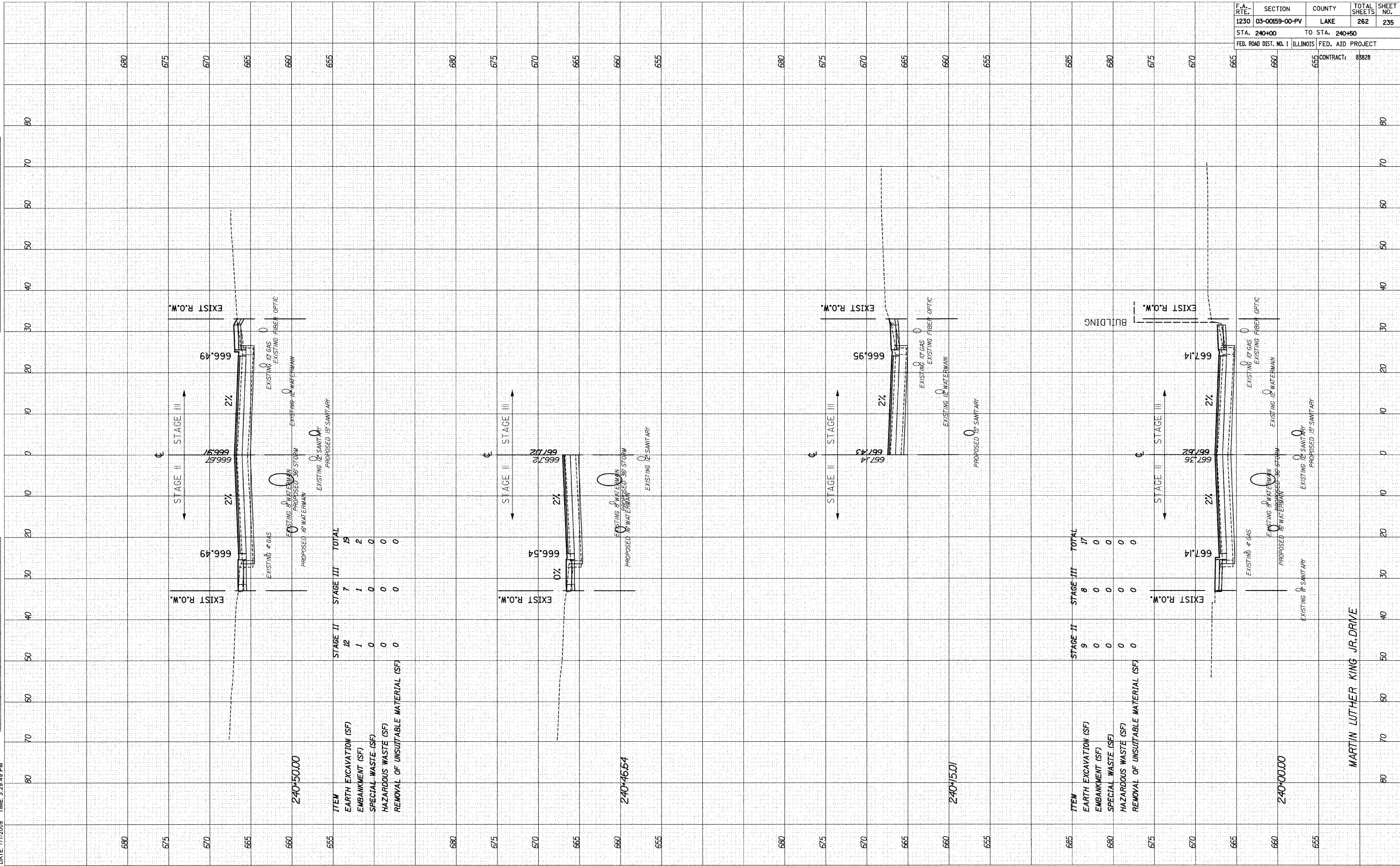
MARTIN LUTHER KING JR. DRIVE

DATE: 7/1/2008 TIME: 3:29:49 PM

ORIGINAL SURVEY PLOTTED DATE  
 SURVEY PLOTTED DATE  
 NOTE BOOK NO.  
 AREAS CHECKED

FINAL SURVEY PLOTTED DATE  
 SURVEY PLOTTED DATE  
 NOTE BOOK NO.  
 AREAS CHECKED

BY: \_\_\_\_\_ DATE: \_\_\_\_\_  
 BY: \_\_\_\_\_ DATE: \_\_\_\_\_



240+50.00

ITEM	STAGE II	STAGE III	TOTAL
EARTH EXCAVATION (SF)	12	7	19
EMBANKMENT (SF)	1	1	2
SPECIAL WASTE (SF)	0	0	0
HAZARDOUS WASTE (SF)	0	0	0
REMOVAL OF UNSUITABLE MATERIAL (SF)	0	0	0

240+46.64

ITEM	STAGE II	STAGE III	TOTAL
EARTH EXCAVATION (SF)	12	7	19
EMBANKMENT (SF)	1	1	2
SPECIAL WASTE (SF)	0	0	0
HAZARDOUS WASTE (SF)	0	0	0
REMOVAL OF UNSUITABLE MATERIAL (SF)	0	0	0

240+00.00

ITEM	STAGE II	STAGE III	TOTAL
EARTH EXCAVATION (SF)	9	8	17
EMBANKMENT (SF)	0	0	0
SPECIAL WASTE (SF)	0	0	0
HAZARDOUS WASTE (SF)	0	0	0
REMOVAL OF UNSUITABLE MATERIAL (SF)	0	0	0

F.A. RT.:	SECTION	COUNTY	TOTAL SHEETS	SHEET NO.
1230	03-00159-00-PV	LAKE	262	235
STA. 240+00		TO STA. 240+50		
FED. ROAD DIST. NO. 1		ILLINOIS	FED. AID PROJECT	
		CONTRACT:	85828	

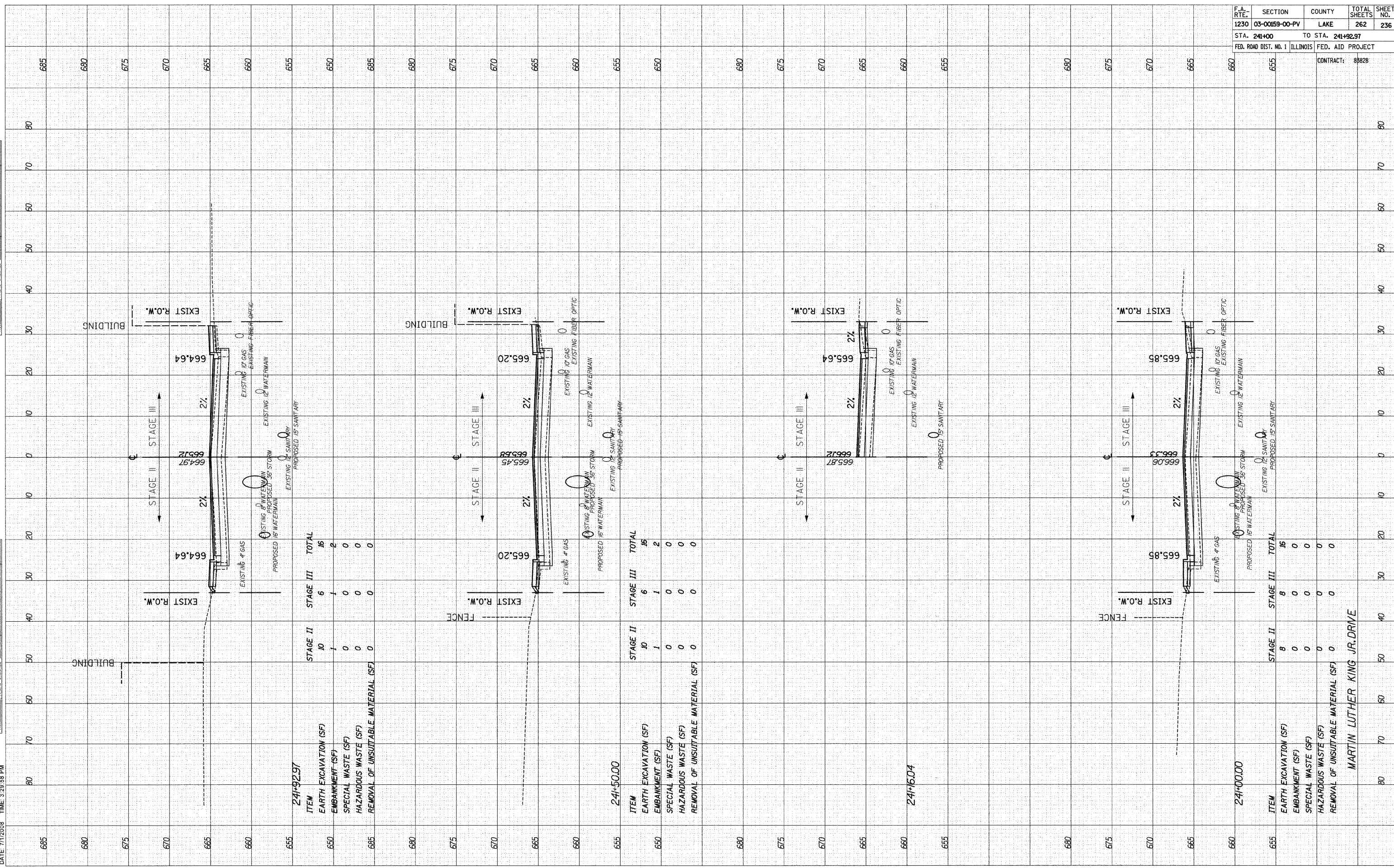
MARTIN LUTHER KING JR. DRIVE

DATE: 7/1/2008 TIME: 3:29:58 PM

BY: \_\_\_\_\_  
 ORIGINAL SURVEY PLOTTED DATE: \_\_\_\_\_  
 NOTE BOOK NO.: \_\_\_\_\_  
 AREAS CHECKED: \_\_\_\_\_

BY: \_\_\_\_\_  
 SURVEYED PLOTTED DATE: \_\_\_\_\_  
 NOTE BOOK NO.: \_\_\_\_\_  
 AREAS CHECKED: \_\_\_\_\_

DATE: \_\_\_\_\_



24+92.97

ITEM	STAGE II	STAGE III	TOTAL
EARTH EXCAVATION (SF)	10	6	16
EMBANKMENT (SF)	1	1	2
SPECIAL WASTE (SF)	0	0	0
HAZARDOUS WASTE (SF)	0	0	0
REMOVAL OF UNSUITABLE MATERIAL (SF)	0	0	0

24+50.00

ITEM	STAGE II	STAGE III	TOTAL
EARTH EXCAVATION (SF)	10	6	16
EMBANKMENT (SF)	1	1	2
SPECIAL WASTE (SF)	0	0	0
HAZARDOUS WASTE (SF)	0	0	0
REMOVAL OF UNSUITABLE MATERIAL (SF)	0	0	0

24+00.00

ITEM	STAGE II	STAGE III	TOTAL
EARTH EXCAVATION (SF)	8	8	16
EMBANKMENT (SF)	0	0	0
SPECIAL WASTE (SF)	0	0	0
HAZARDOUS WASTE (SF)	0	0	0
REMOVAL OF UNSUITABLE MATERIAL (SF)	0	0	0

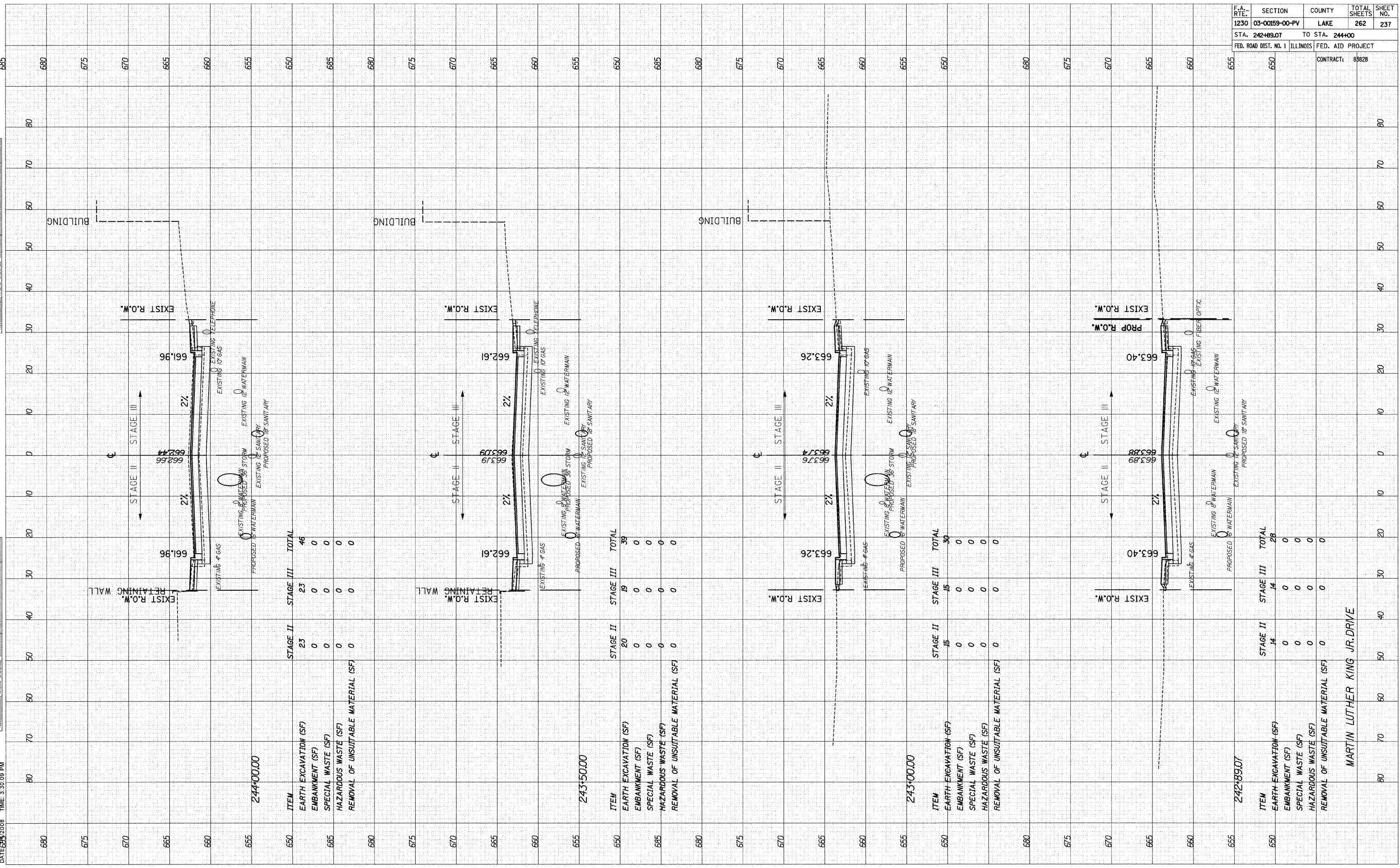
MARTIN LUTHER KING JR. DRIVE

F.A. RTE.	SECTION	COUNTY	TOTAL SHEETS	SHEET NO.
1230	03-00159-00-PV	LAKE	262	236
STA. 241+00 TO STA. 241+92.97		FED. AID PROJECT		
FED. ROAD DIST. NO. 1 ILLINOIS		CONTRACT: 88828		

DATE: 6/15/2008 TIME: 3:30:09 PM

ORIGINAL SURVEY	SURVEYED	DATE
NOTE BOOK	PLOTTED	
NO.	AREAS	
	CHECKED	

FINAL SURVEY	SURVEYED	BY	DATE
NOTE BOOK	PLOTTED		
NO.	AREAS		
	CHECKED		



244+00.00

ITEM	STAGE II	STAGE III	TOTAL
EARTH EXCAVATION (SF)	23	23	46
EMBANKMENT (SF)	0	0	0
SPECIAL WASTE (SF)	0	0	0
HAZARDOUS WASTE (SF)	0	0	0
REMOVAL OF UNSUITABLE MATERIAL (SF)	0	0	0

243+50.00

ITEM	STAGE II	STAGE III	TOTAL
EARTH EXCAVATION (SF)	20	19	39
EMBANKMENT (SF)	0	0	0
SPECIAL WASTE (SF)	0	0	0
HAZARDOUS WASTE (SF)	0	0	0
REMOVAL OF UNSUITABLE MATERIAL (SF)	0	0	0

243+00.00

ITEM	STAGE II	STAGE III	TOTAL
EARTH EXCAVATION (SF)	15	15	30
EMBANKMENT (SF)	0	0	0
SPECIAL WASTE (SF)	0	0	0
HAZARDOUS WASTE (SF)	0	0	0
REMOVAL OF UNSUITABLE MATERIAL (SF)	0	0	0

242+99.07

ITEM	STAGE II	STAGE III	TOTAL
EARTH EXCAVATION (SF)	14	14	28
EMBANKMENT (SF)	0	0	0
SPECIAL WASTE (SF)	0	0	0
HAZARDOUS WASTE (SF)	0	0	0
REMOVAL OF UNSUITABLE MATERIAL (SF)	0	0	0

MARTIN LUTHER KING JR. DRIVE

F.A. RTE.	SECTION	COUNTY	TOTAL SHEETS	SHEET NO.
1230	03-00159-00-PV	LAKE	262	237
STA. 242+89.07		TO STA. 244+00		
FED. ROAD DIST. NO. 1		ILLINOIS FED. AID PROJECT		
		CONTRACT: 88828		

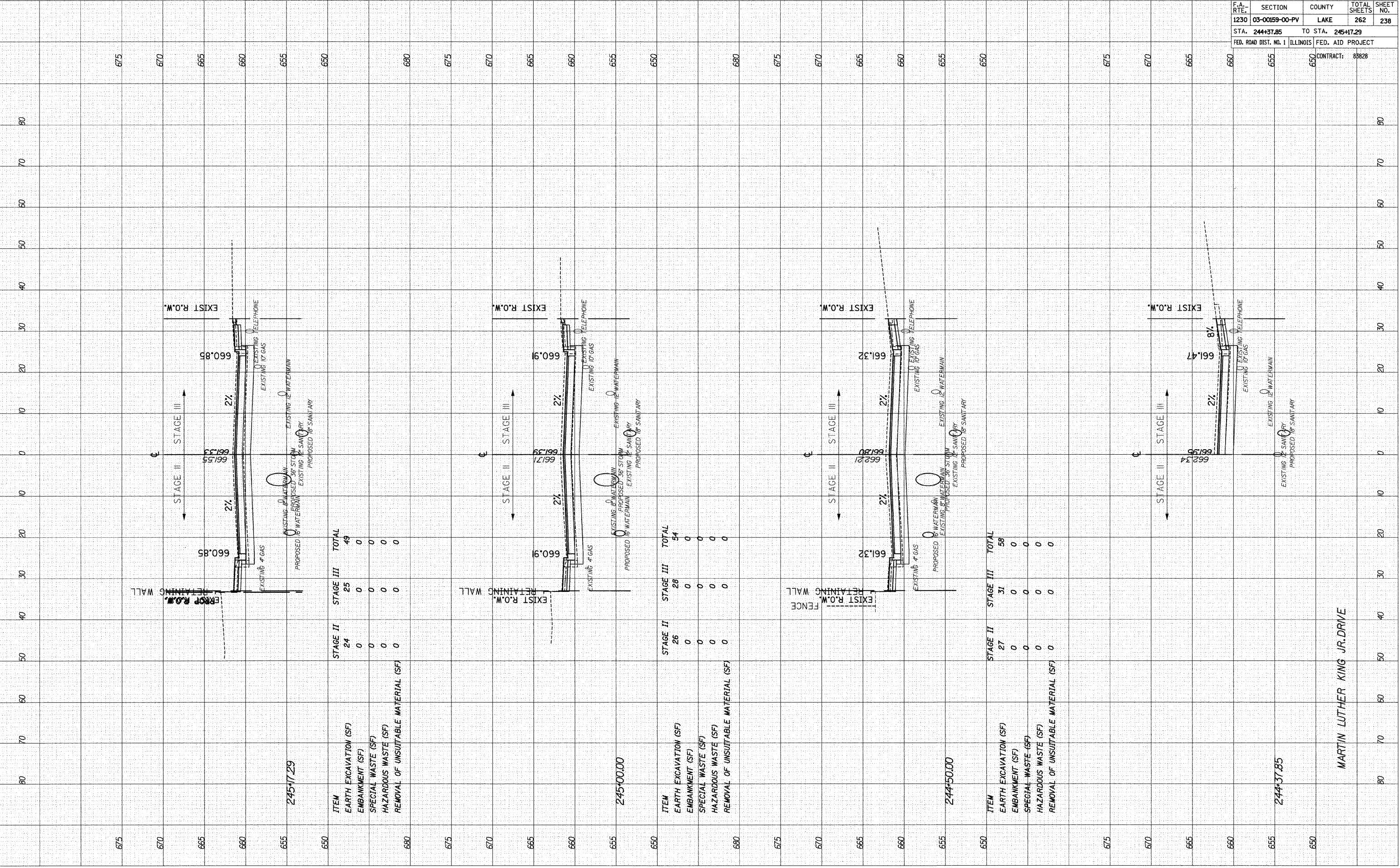
DATE: 7/1/2008 TIME: 3:30:16 PM

FILENAME: N:\PROJ\5161\Design\Xsections\5161-mk-sheet.dgn

DATE	BY

DATE	BY

DATE	BY



ITEM	STAGE II	STAGE III	TOTAL
EARTH EXCAVATION (SF)	24	25	49
EMBANKMENT (SF)	0	0	0
SPECIAL WASTE (SF)	0	0	0
HAZARDOUS WASTE (SF)	0	0	0
REMOVAL OF UNSUITABLE MATERIAL (SF)	0	0	0

ITEM	STAGE II	STAGE III	TOTAL
EARTH EXCAVATION (SF)	26	28	54
EMBANKMENT (SF)	0	0	0
SPECIAL WASTE (SF)	0	0	0
HAZARDOUS WASTE (SF)	0	0	0
REMOVAL OF UNSUITABLE MATERIAL (SF)	0	0	0

ITEM	STAGE II	STAGE III	TOTAL
EARTH EXCAVATION (SF)	27	31	58
EMBANKMENT (SF)	0	0	0
SPECIAL WASTE (SF)	0	0	0
HAZARDOUS WASTE (SF)	0	0	0
REMOVAL OF UNSUITABLE MATERIAL (SF)	0	0	0

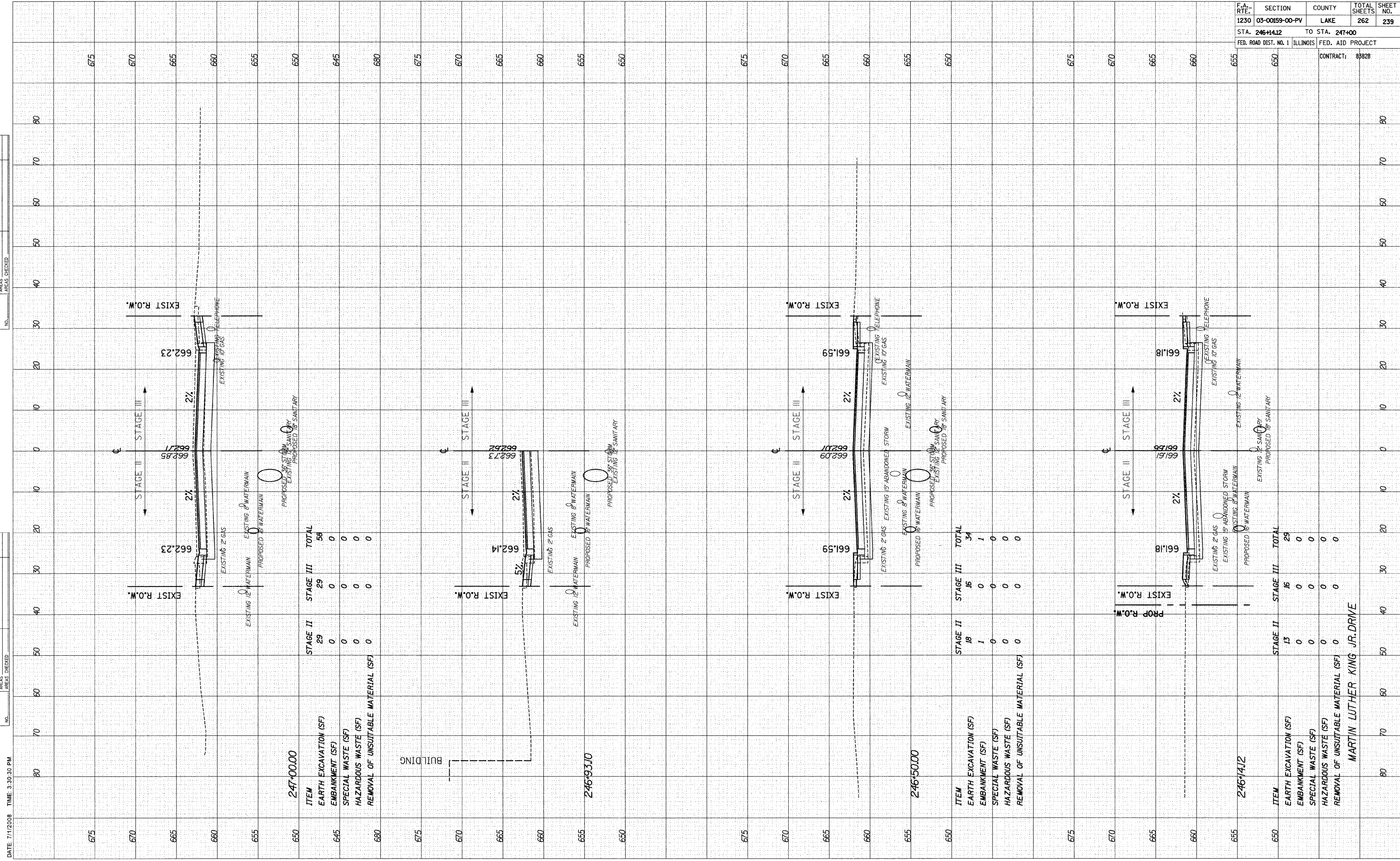
F.A. RTE.	SECTION	COUNTY	TOTAL SHEETS	SHEET NO.
1230	03-00159-00-PV	LAKE	262	238
STA. 244+37.85	TO STA. 245+17.29			
FED. ROAD DIST. NO. 1	ILLINOIS	FED. AID PROJECT		
		CONTRACT: 83828		

MARTIN LUTHER KING JR. DRIVE

DATE: 7/11/2008 TIME: 3:30:30 PM

ORIGINAL SURVEY PLOTTED DATE AREAS CHECKED  
 NO. BY DATE

FINAL SURVEY PLOTTED DATE AREAS CHECKED  
 NO. BY DATE



247+00.00

ITEM	STAGE II	STAGE III	TOTAL
EARTH EXCAVATION (SF)	29	29	58
EMBANKMENT (SF)	0	0	0
SPECIAL WASTE (SF)	0	0	0
HAZARDOUS WASTE (SF)	0	0	0
REMOVAL OF UNSUITABLE MATERIAL (SF)	0	0	0

BUILDING

246+93.10

ITEM	STAGE II	STAGE III	TOTAL
EARTH EXCAVATION (SF)	18	16	34
EMBANKMENT (SF)	1	0	1
SPECIAL WASTE (SF)	0	0	0
HAZARDOUS WASTE (SF)	0	0	0
REMOVAL OF UNSUITABLE MATERIAL (SF)	0	0	0

246+50.00

ITEM	STAGE II	STAGE III	TOTAL
EARTH EXCAVATION (SF)	13	16	29
EMBANKMENT (SF)	0	0	0
SPECIAL WASTE (SF)	0	0	0
HAZARDOUS WASTE (SF)	0	0	0
REMOVAL OF UNSUITABLE MATERIAL (SF)	0	0	0

MARTIN LUTHER KING JR. DRIVE

F.A. DIST.	SECTION	COUNTY	TOTAL SHEETS	SHEET NO.
1230	03-00159-00-PV	LAKE	262	239
STA. 246+41.2		TO STA. 247+00		
FED. ROAD DIST. NO. 1		ILLINOIS	FED. AID PROJECT	
CONTRACT: 83828				

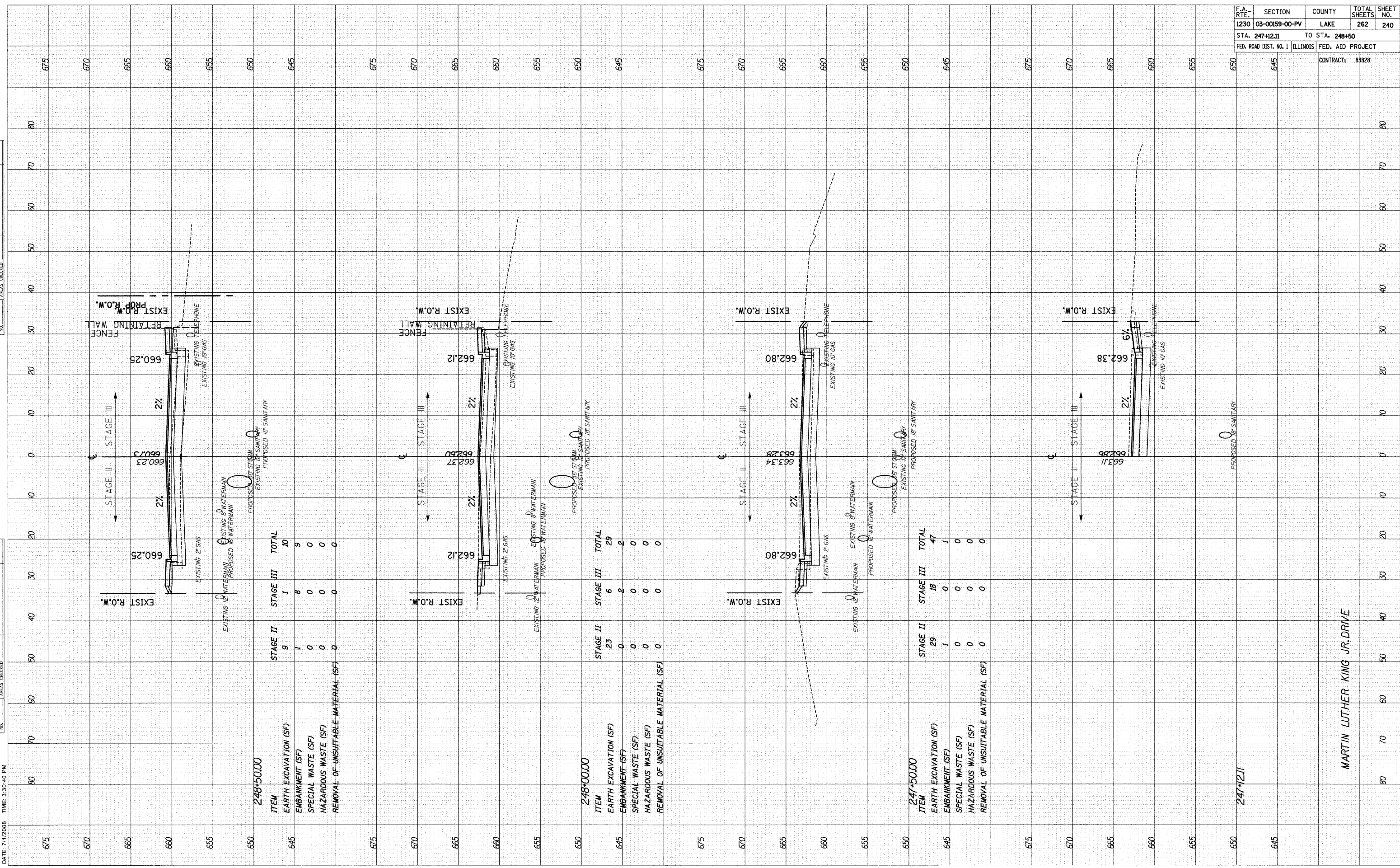
F.A. RTE.	SECTION	COUNTY	TOTAL SHEETS	SHEET NO.
1230	03-00159-00-PV	LAKE	262	240
STA. 247+12.11		TO STA. 248+50		
FED. ROAD DIST. NO. 1		ILLINOIS FED. AID PROJECT		
		CONTRACT: 85828		

DATE	BY
DATE	BY
DATE	BY

DATE	BY
DATE	BY
DATE	BY

DATE: 7/11/2008 TIME: 3:30:40 PM

FILENAME: N:\PROJ15161\Design\Xsections\5161-mk-sheet.dgn

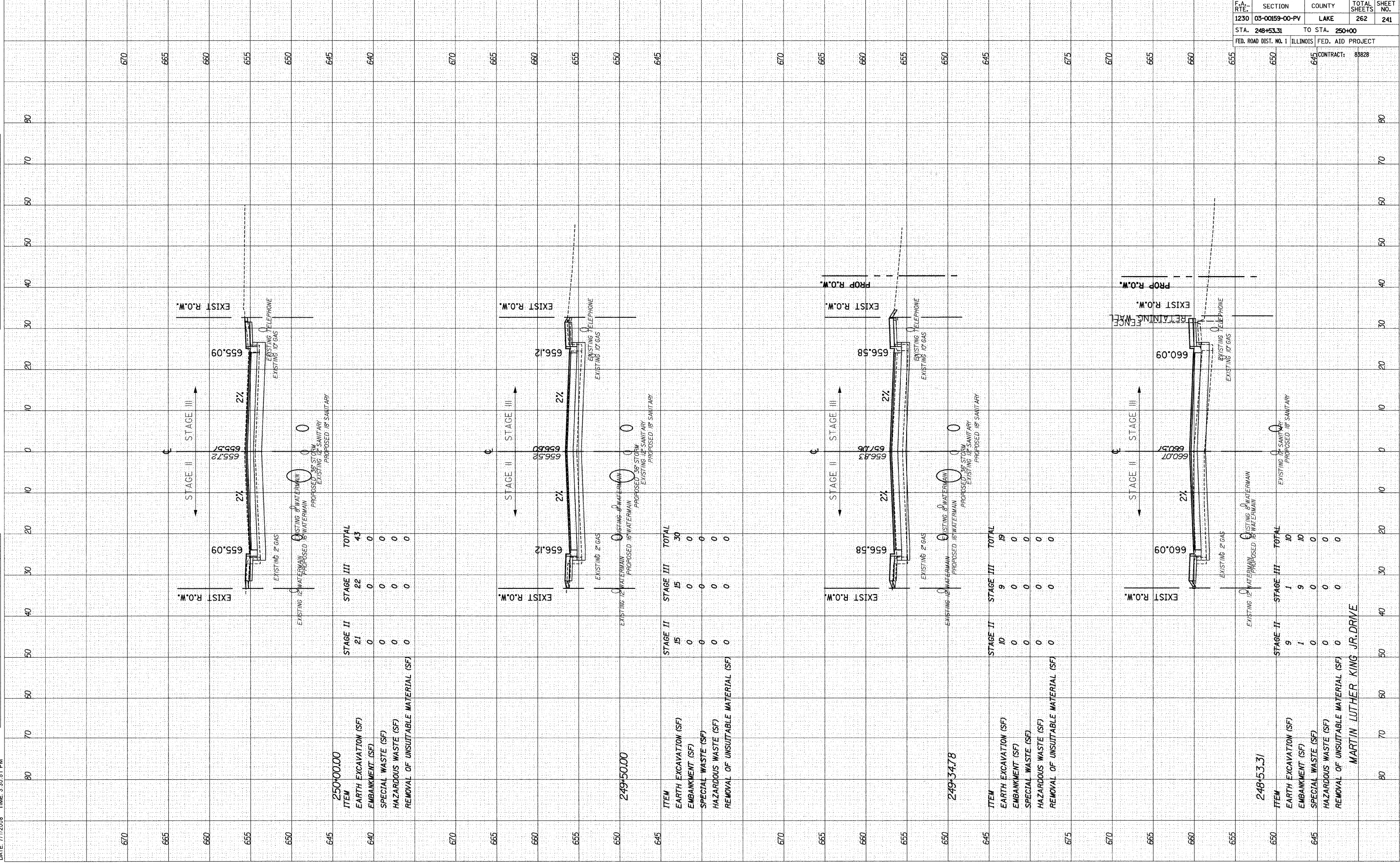


MARTIN LUTHER KING JR. DRIVE



ORIGINAL SURVEY	SURVEYED	DATE
NOTE BOOK	PLOTTED	
NO.	AREAS	CHECKED

FINAL SURVEY	SURVEYED	DATE
NOTE BOOK	PLOTTED	
NO.	AREAS	CHECKED



250+00.00

ITEM	STAGE II	STAGE III	TOTAL
EARTH EXCAVATION (SF)	21	22	43
EMBANKMENT (SF)	0	0	0
SPECIAL WASTE (SF)	0	0	0
HAZARDOUS WASTE (SF)	0	0	0
REMOVAL OF UNSUITABLE MATERIAL (SF)	0	0	0

249+50.00

ITEM	STAGE II	STAGE III	TOTAL
EARTH EXCAVATION (SF)	15	15	30
EMBANKMENT (SF)	0	0	0
SPECIAL WASTE (SF)	0	0	0
HAZARDOUS WASTE (SF)	0	0	0
REMOVAL OF UNSUITABLE MATERIAL (SF)	0	0	0

249+34.78

ITEM	STAGE II	STAGE III	TOTAL
EARTH EXCAVATION (SF)	10	9	19
EMBANKMENT (SF)	0	0	0
SPECIAL WASTE (SF)	0	0	0
HAZARDOUS WASTE (SF)	0	0	0
REMOVAL OF UNSUITABLE MATERIAL (SF)	0	0	0

248+53.31

ITEM	STAGE II	STAGE III	TOTAL
EARTH EXCAVATION (SF)	9	1	10
EMBANKMENT (SF)	1	9	10
SPECIAL WASTE (SF)	0	0	0
HAZARDOUS WASTE (SF)	0	0	0
REMOVAL OF UNSUITABLE MATERIAL (SF)	0	0	0

F.A. RT.	SECTION	COUNTY	TOTAL SHEETS	SHEET NO.
1230	03-00159-00-PV	LAKE	262	241
STA. 248+53.31		TO STA. 250+00		
FED. ROAD DIST. NO. 1		ILLINOIS		
		FED. AID PROJECT		
		CONTRACT: 85828		

MARTIN LUTHER KING JR. DRIVE

DATE: 7/11/2008 TIME: 3:30:59 PM

FILENAME: N:\PROJ\15161\Design\Xsections\15161-mk-sheet.dgn

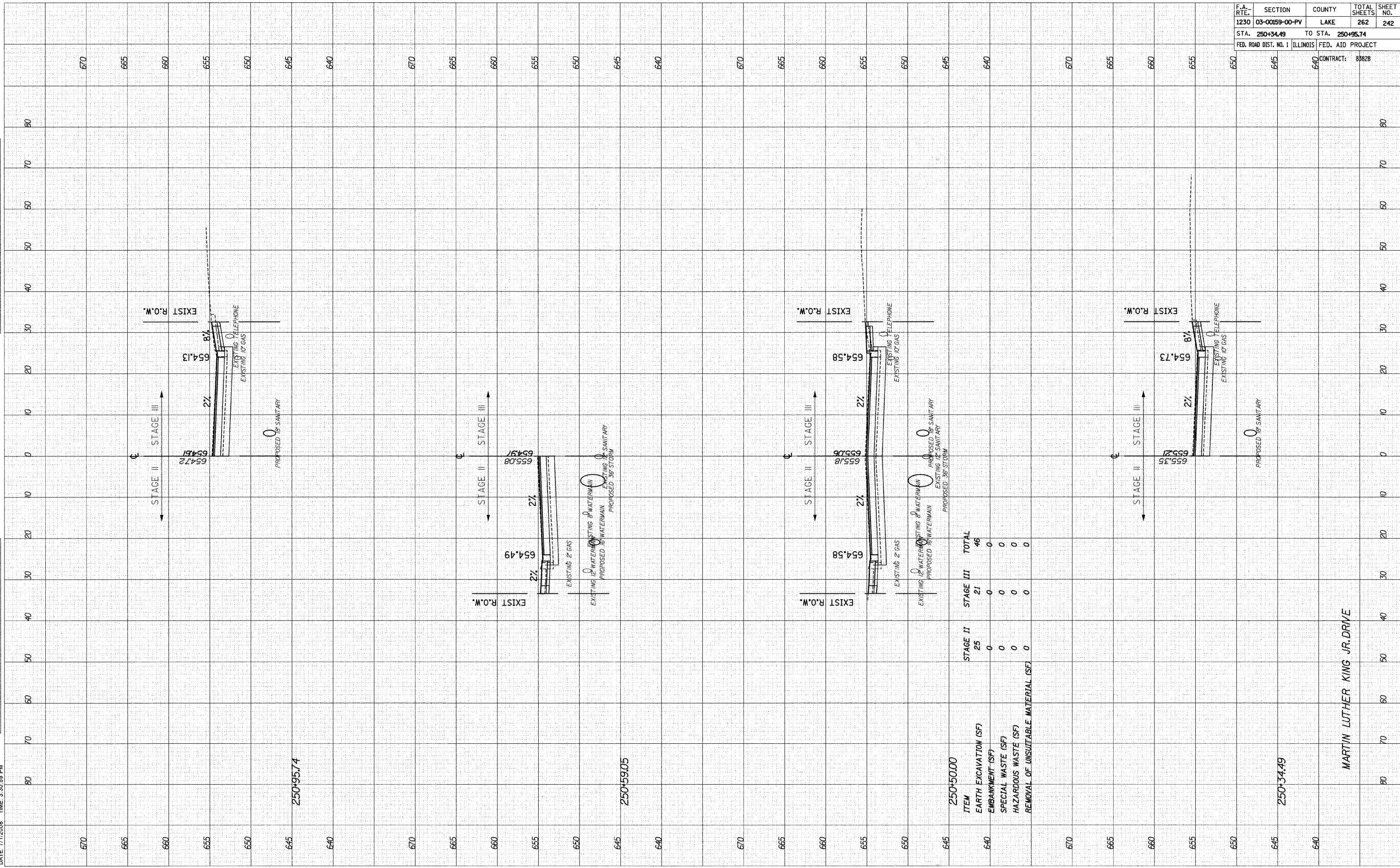
FINAL SURVEY NOTE BOOK NO. SURVEYED PLOTTED DATE AREAS CHECKED

ORIGINAL SURVEY NOTE BOOK NO. SURVEYED PLOTTED DATE AREAS CHECKED

BY DATE

BY DATE

F.A. RTE.	SECTION	COUNTY	TOTAL SHEETS	SHEET NO.
1230	03-00159-00-PV	LAKE	262	242
STA. 250+34.49		TO STA. 250+95.74		
FED. ROAD DIST. NO. 1		ILLINOIS		FED. AID PROJECT
		CONTRACT: 83828		



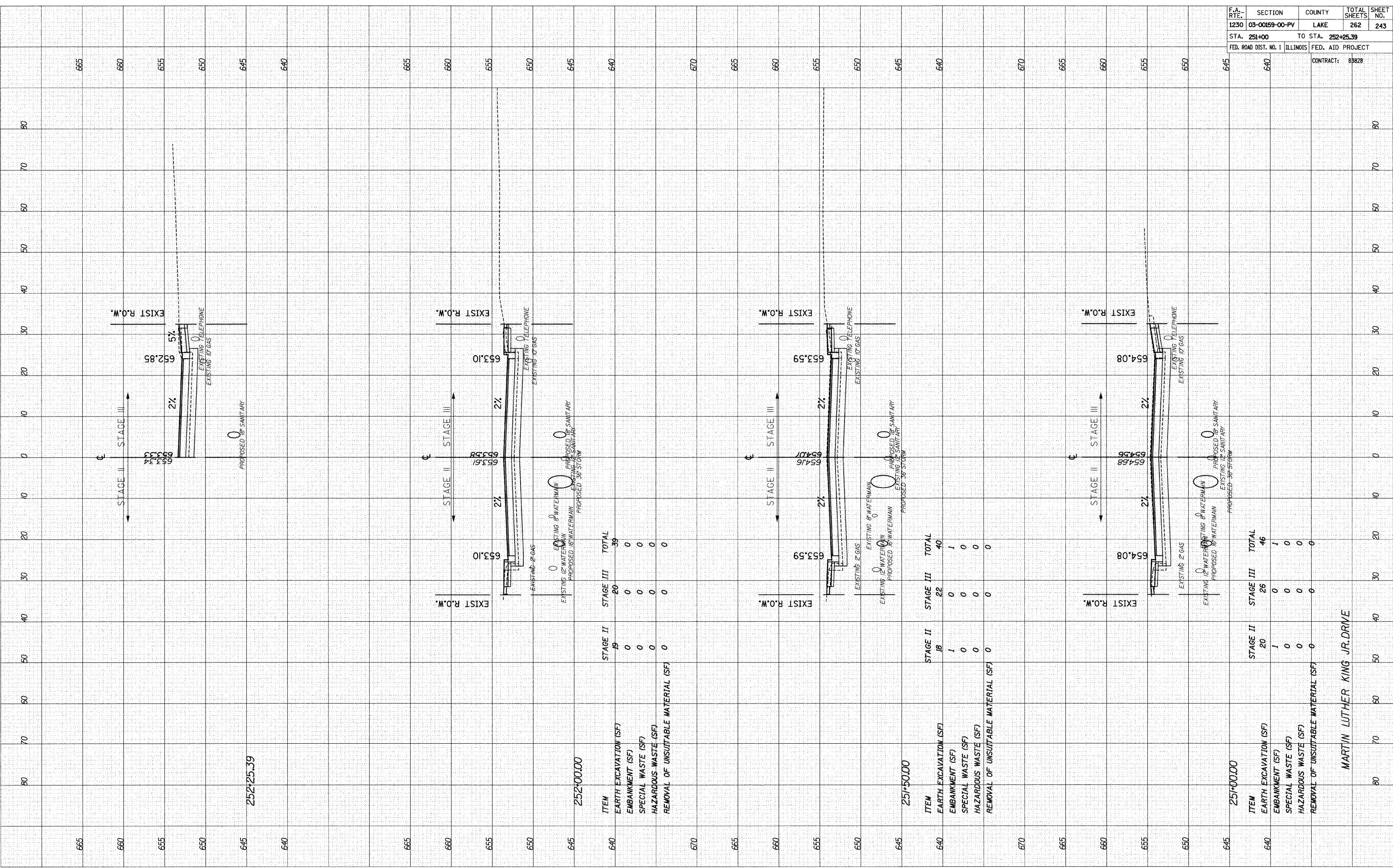
ITEM	STAGE II	STAGE III	TOTAL
EARTH EXCAVATION (SF)	25	21	46
EMBANKMENT (SF)	0	0	0
SPECIAL WASTE (SF)	0	0	0
HAZARDOUS WASTE (SF)	0	0	0
REMOVAL OF UNSUITABLE MATERIAL (SF)	0	0	0

MARTIN LUTHER KING JR. DRIVE

DATE	7/11/2008	TIME	3:34:35 PM
ORIGINAL SURVEY	SURVEYED	PLOTTED	DATE
NOTE BOOK	NO. 1	AREAS CHECKED	
NO.		AREAS CHECKED	

DATE	7/11/2008	TIME	3:34:35 PM
ORIGINAL SURVEY	SURVEYED	PLOTTED	DATE
NOTE BOOK	NO. 1	AREAS CHECKED	
NO.		AREAS CHECKED	

DATE	7/11/2008	TIME	3:34:35 PM
ORIGINAL SURVEY	SURVEYED	PLOTTED	DATE
NOTE BOOK	NO. 1	AREAS CHECKED	
NO.		AREAS CHECKED	

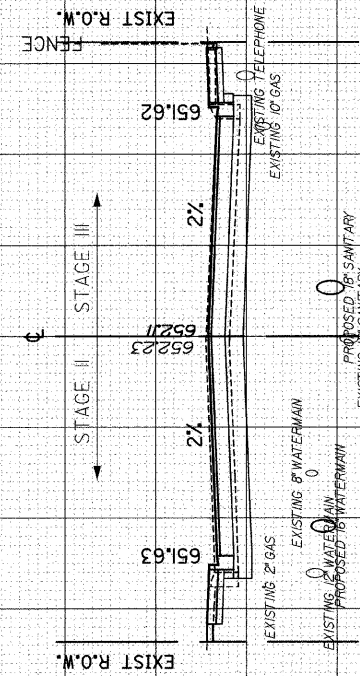


F.A. RTE.	SECTION	COUNTY	TOTAL SHEETS	SHEET NO.
1230	03-00159-00-PV	LAKE	262	243
STA. 251+00	TO STA. 252+25.39			
FED. ROAD DIST. NO. 1 ILLINOIS		FED. AID PROJECT		
		CONTRACT: 85828		

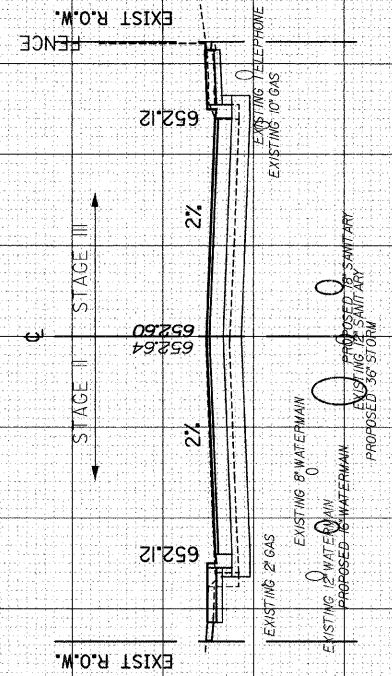
FINAL SURVEY	SURVEYED	BY	DATE
NOTE BOOK	PLOTTED		
NO.	DATE		
	AREAS CHECKED		

ORIGINAL SURVEY	SURVEYED	BY	DATE
NOTE BOOK	PLOTTED		
NO.	DATE		
	AREAS CHECKED		

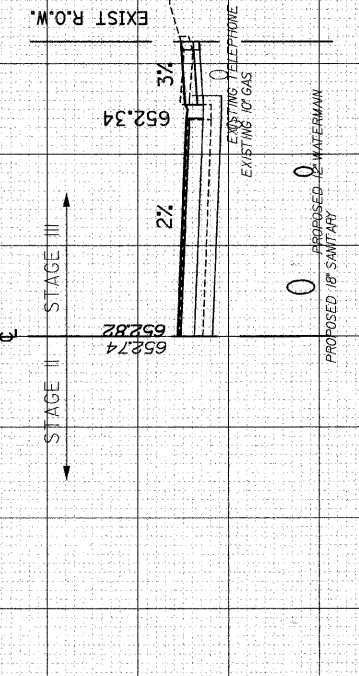
F.A. RTE.	SECTION	COUNTY	TOTAL SHEETS	SHEET NO.
1230	03-00159-00-PV	LAKE	262	244
STA. 252+50		TO STA. 253+50		
FED. ROAD DIST. NO. 1		ILLINOIS		
		FED. AID PROJECT		
		CONTRACT: 85828		



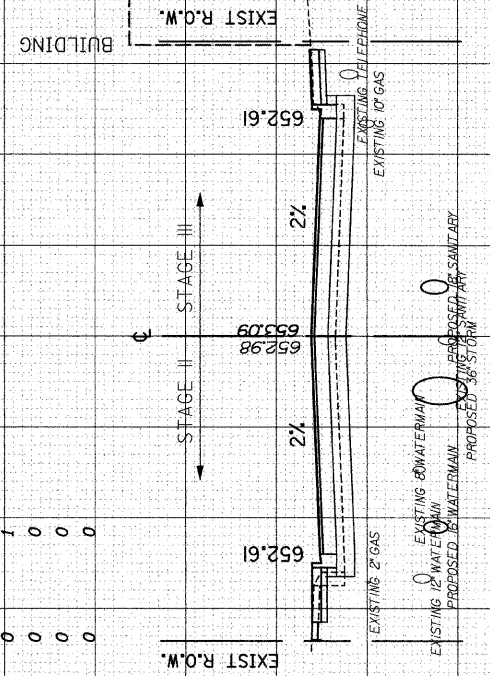
ITEM	STAGE II	STAGE III	TOTAL
EARTH EXCAVATION (SF)	22	22	44
EMBANKMENT (SF)	1	0	1
SPECIAL WASTE (SF)	0	0	0
HAZARDOUS WASTE (SF)	0	0	0
REMOVAL OF UNSUITABLE MATERIAL (SF)	0	1	1



ITEM	STAGE II	STAGE III	TOTAL
EARTH EXCAVATION (SF)	20	19	39
EMBANKMENT (SF)	1	0	1
SPECIAL WASTE (SF)	0	0	0
HAZARDOUS WASTE (SF)	0	0	0
REMOVAL OF UNSUITABLE MATERIAL (SF)	0	1	1



ITEM	STAGE II	STAGE III	TOTAL
EARTH EXCAVATION (SF)	17	19	36
EMBANKMENT (SF)	1	0	1
SPECIAL WASTE (SF)	0	0	0
HAZARDOUS WASTE (SF)	0	0	0
REMOVAL OF UNSUITABLE MATERIAL (SF)	0	0	0



ITEM	STAGE II	STAGE III	TOTAL
EARTH EXCAVATION (SF)	22	22	44
EMBANKMENT (SF)	1	0	1
SPECIAL WASTE (SF)	0	0	0
HAZARDOUS WASTE (SF)	0	0	0
REMOVAL OF UNSUITABLE MATERIAL (SF)	0	1	1

MARTIN LUTHER KING JR. DRIVE

DATE: 7/11/2008 TIME: 3:58:40 PM

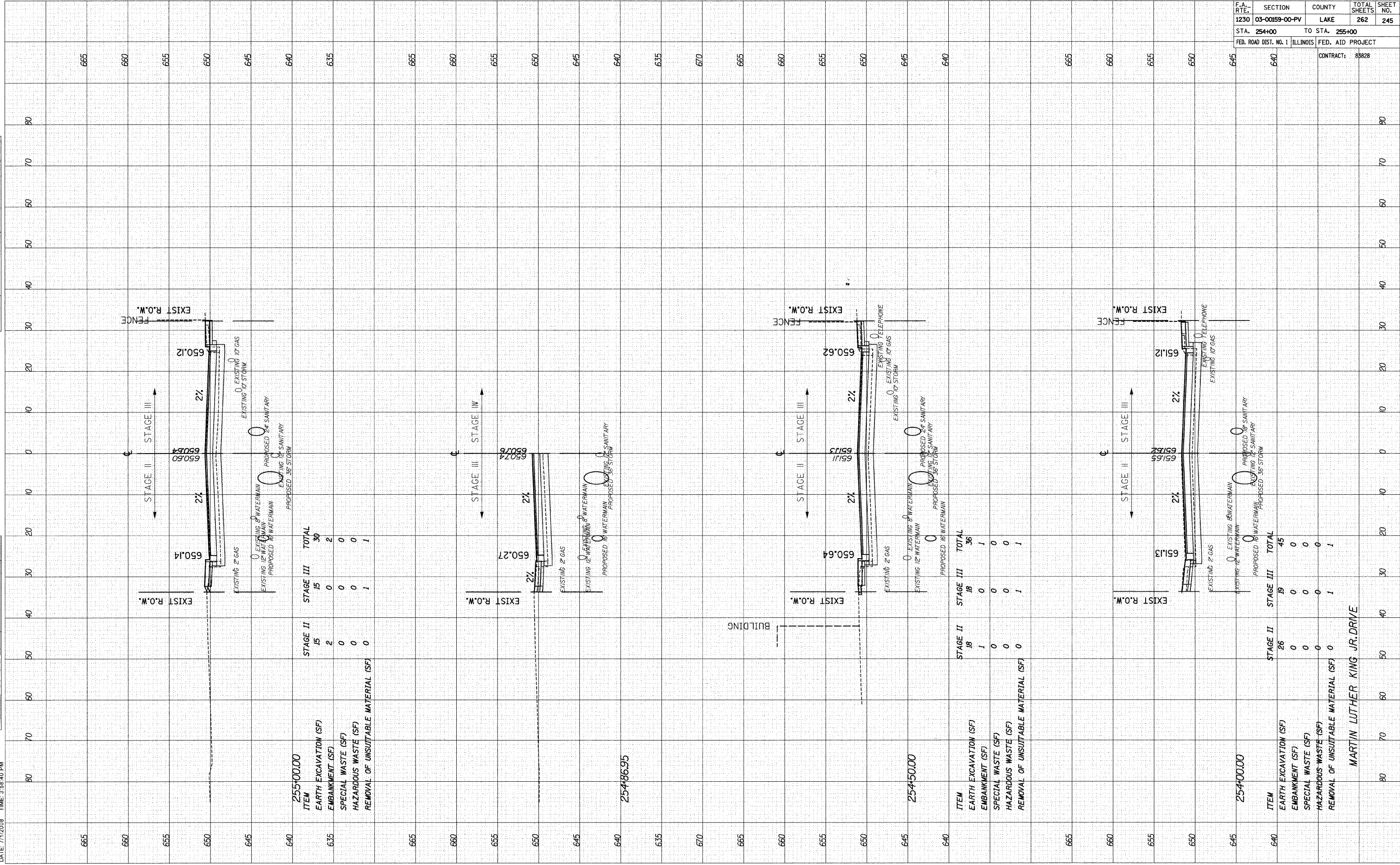
FILENAME: N:\PROJ\151611\Design\Xsections\151611-mk-sheet.dgn

ORIGINAL SURVEY	SURVEYED
NOTE BOOK	PLOTTED
NO.	TEMPLATE
	AREAS CHECKED

FINAL SURVEY	SURVEYED
NOTE BOOK	PLOTTED
NO.	TEMPLATE
	AREAS CHECKED

BY	DATE

BY	DATE



F.A. RTE. 1230	SECTION 03-00159-00-PV	COUNTY LAKE	TOTAL SHEETS 262	SHEET NO. 245
STA. 254+00	TO STA. 255+00		CONTRACT: 85828	
FED. ROAD DIST. NO. 1 ILLINOIS		FED. AID PROJECT		

255+00.00	STAGE II	15	STAGE III	15	TOTAL	30
EARTH EXCAVATION (SF)		0		0		0
EMBANKMENT (SF)		0		0		0
SPECIAL WASTE (SF)		0		0		0
HAZARDOUS WASTE (SF)		0		0		0
REMOVAL OF UNSUITABLE MATERIAL (SF)		0		1		1

254+86.95	STAGE II	1	STAGE III	1	TOTAL	2
EARTH EXCAVATION (SF)		0		0		0
EMBANKMENT (SF)		0		0		0
SPECIAL WASTE (SF)		0		0		0
HAZARDOUS WASTE (SF)		0		0		0
REMOVAL OF UNSUITABLE MATERIAL (SF)		0		1		1

254+50.00	STAGE II	1	STAGE III	1	TOTAL	2
EARTH EXCAVATION (SF)		0		0		0
EMBANKMENT (SF)		0		0		0
SPECIAL WASTE (SF)		0		0		0
HAZARDOUS WASTE (SF)		0		0		0
REMOVAL OF UNSUITABLE MATERIAL (SF)		0		1		1

254+00.00	STAGE II	26	STAGE III	19	TOTAL	45
EARTH EXCAVATION (SF)		0		0		0
EMBANKMENT (SF)		0		0		0
SPECIAL WASTE (SF)		0		0		0
HAZARDOUS WASTE (SF)		0		0		0
REMOVAL OF UNSUITABLE MATERIAL (SF)		0		1		1

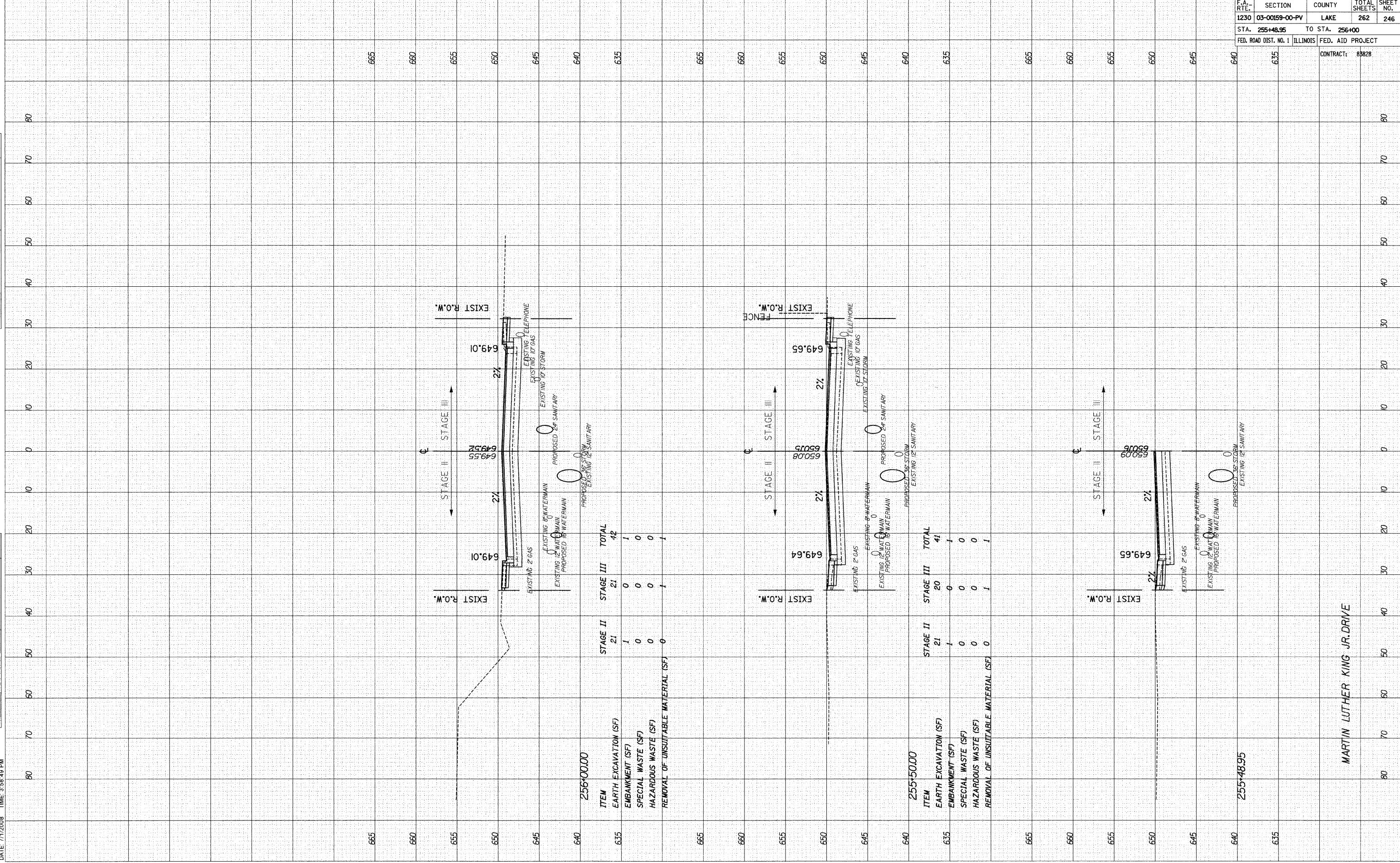
MARTIN LUTHER KING JR. DRIVE

DATE: 7/11/2008 TIME: 3:58:49 PM

FILENAME: N:\PROJ\15161\Design\Xsections\15161-mk-sheet.dgn

ORIGINAL SURVEY NOTE BOOK NO.	DATE
SURVEYED PLOTTED AREAS CHECKED	BY

FINAL SURVEY NOTE BOOK NO.	DATE
SURVEYED PLOTTED AREAS CHECKED	BY



F.A. RTE. 1230	SECTION 03-00159-00-PV	COUNTY LAKE	TOTAL SHEETS 262	SHEET NO. 246
STA. 255+48.95		TO STA. 256+00		
FED. ROAD DIST. NO. 1 ILLINOIS		FED. AID PROJECT		CONTRACT: 85828

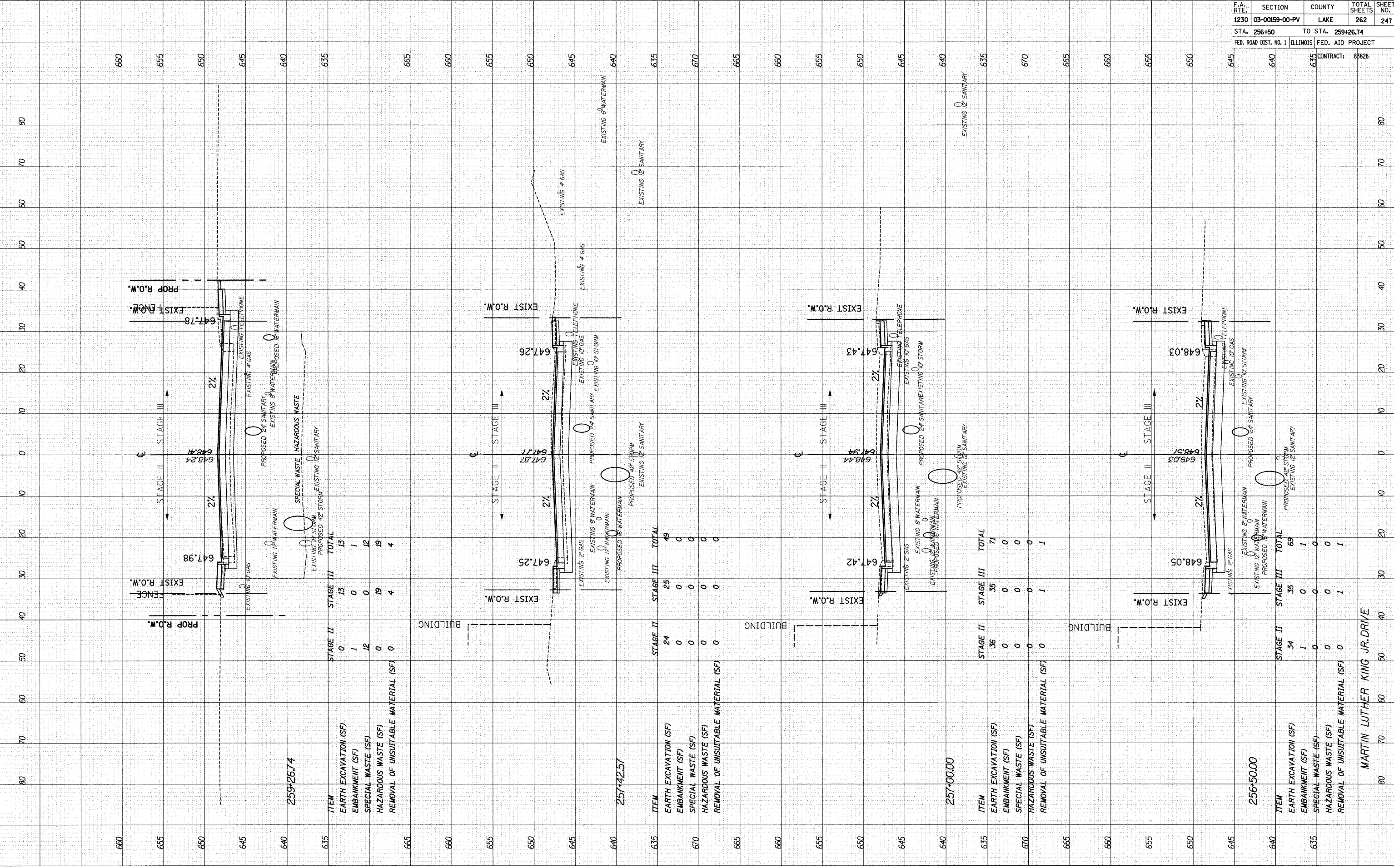
MARTIN LUTHER KING JR. DRIVE

DATE: 7/11/2008 TIME: 4:04:02 PM

FILENAME: N:\PROJ\51611\Design\Xsections\5161-mk-sheet.dgn

DATE	BY

DATE	BY



ITEM	STAGE II	STAGE III	TOTAL
EARTH EXCAVATION (SF)	0	13	13
EMBANKMENT (SF)	1	0	1
SPECIAL WASTE (SF)	12	0	12
HAZARDOUS WASTE (SF)	0	19	19
REMOVAL OF UNSUITABLE MATERIAL (SF)	0	4	4
<b>TOTAL</b>	<b>13</b>	<b>36</b>	<b>49</b>

ITEM	STAGE II	STAGE III	TOTAL
EARTH EXCAVATION (SF)	24	25	49
EMBANKMENT (SF)	0	0	0
SPECIAL WASTE (SF)	0	0	0
HAZARDOUS WASTE (SF)	0	0	0
REMOVAL OF UNSUITABLE MATERIAL (SF)	0	0	0
<b>TOTAL</b>	<b>24</b>	<b>25</b>	<b>49</b>

ITEM	STAGE II	STAGE III	TOTAL
EARTH EXCAVATION (SF)	36	35	71
EMBANKMENT (SF)	0	0	0
SPECIAL WASTE (SF)	0	0	0
HAZARDOUS WASTE (SF)	0	0	0
REMOVAL OF UNSUITABLE MATERIAL (SF)	0	1	1
<b>TOTAL</b>	<b>36</b>	<b>35</b>	<b>71</b>

ITEM	STAGE II	STAGE III	TOTAL
EARTH EXCAVATION (SF)	34	35	69
EMBANKMENT (SF)	1	0	1
SPECIAL WASTE (SF)	0	0	0
HAZARDOUS WASTE (SF)	0	0	0
REMOVAL OF UNSUITABLE MATERIAL (SF)	0	1	1
<b>TOTAL</b>	<b>34</b>	<b>35</b>	<b>69</b>

F.A. RTE.	SECTION	COUNTY	TOTAL SHEETS	SHEET NO.
1230	03-00159-00-PV	LAKE	262	247
STA. 256+50	TO STA. 259+26.74			
FED. ROAD DIST. NO. 1	ILLINOIS	FED. AID PROJECT		
		CONTRACT:	85828	

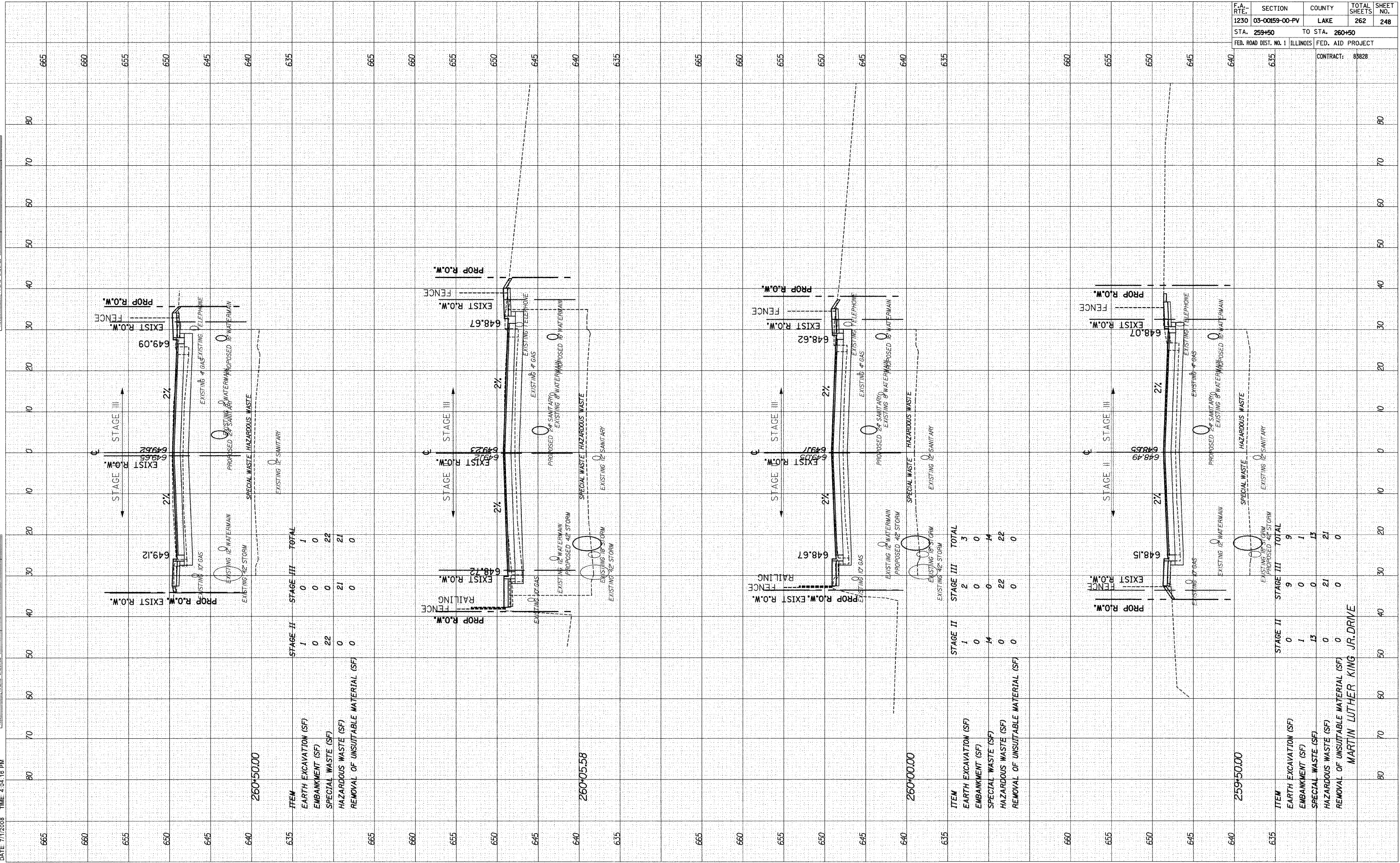
MARTIN LUTHER KING JR. DRIVE

DATE: 7/11/2008 TIME: 4:04:16 PM

FILENAME: N:\PROJ\51611\Design\Xsections\5161-mk-sheet.dgn

ORIGINAL SURVEY PLOTTED DATE: \_\_\_\_\_  
 SURVEY PLOTTED DATE: \_\_\_\_\_  
 NOTE BOOK NO. \_\_\_\_\_  
 AREAS CHECKED \_\_\_\_\_

BY: \_\_\_\_\_ DATE: \_\_\_\_\_  
 SURVEYED PLOTTED DATE: \_\_\_\_\_  
 SURVEY PLOTTED DATE: \_\_\_\_\_  
 NOTE BOOK NO. \_\_\_\_\_  
 AREAS CHECKED \_\_\_\_\_



260+50.00

ITEM	STAGE II	STAGE III	TOTAL
EARTH EXCAVATION (SF)	1	0	1
EMBANKMENT (SF)	0	0	0
SPECIAL WASTE (SF)	22	0	22
HAZARDOUS WASTE (SF)	0	21	21
REMOVAL OF UNSUITABLE MATERIAL (SF)	0	0	0

260+05.58

ITEM	STAGE II	STAGE III	TOTAL
EARTH EXCAVATION (SF)	1	0	1
EMBANKMENT (SF)	0	0	0
SPECIAL WASTE (SF)	22	0	22
HAZARDOUS WASTE (SF)	0	21	21
REMOVAL OF UNSUITABLE MATERIAL (SF)	0	0	0

260+00.00

ITEM	STAGE II	STAGE III	TOTAL
EARTH EXCAVATION (SF)	1	0	1
EMBANKMENT (SF)	0	0	0
SPECIAL WASTE (SF)	14	0	14
HAZARDOUS WASTE (SF)	0	22	22
REMOVAL OF UNSUITABLE MATERIAL (SF)	0	0	0

259+50.00

ITEM	STAGE II	STAGE III	TOTAL
EARTH EXCAVATION (SF)	0	9	9
EMBANKMENT (SF)	1	0	1
SPECIAL WASTE (SF)	13	0	13
HAZARDOUS WASTE (SF)	0	21	21
REMOVAL OF UNSUITABLE MATERIAL (SF)	0	0	0

F.A. RT.:	SECTION	COUNTY	TOTAL SHEETS	SHEET NO.
1230	03-00159-00-PV	LAKE	262	248
STA. 259+50	TO STA. 260+50			
FED. ROAD DIST. NO. 1	ILLINOIS	FED. AID PROJECT		
			CONTRACT:	85828

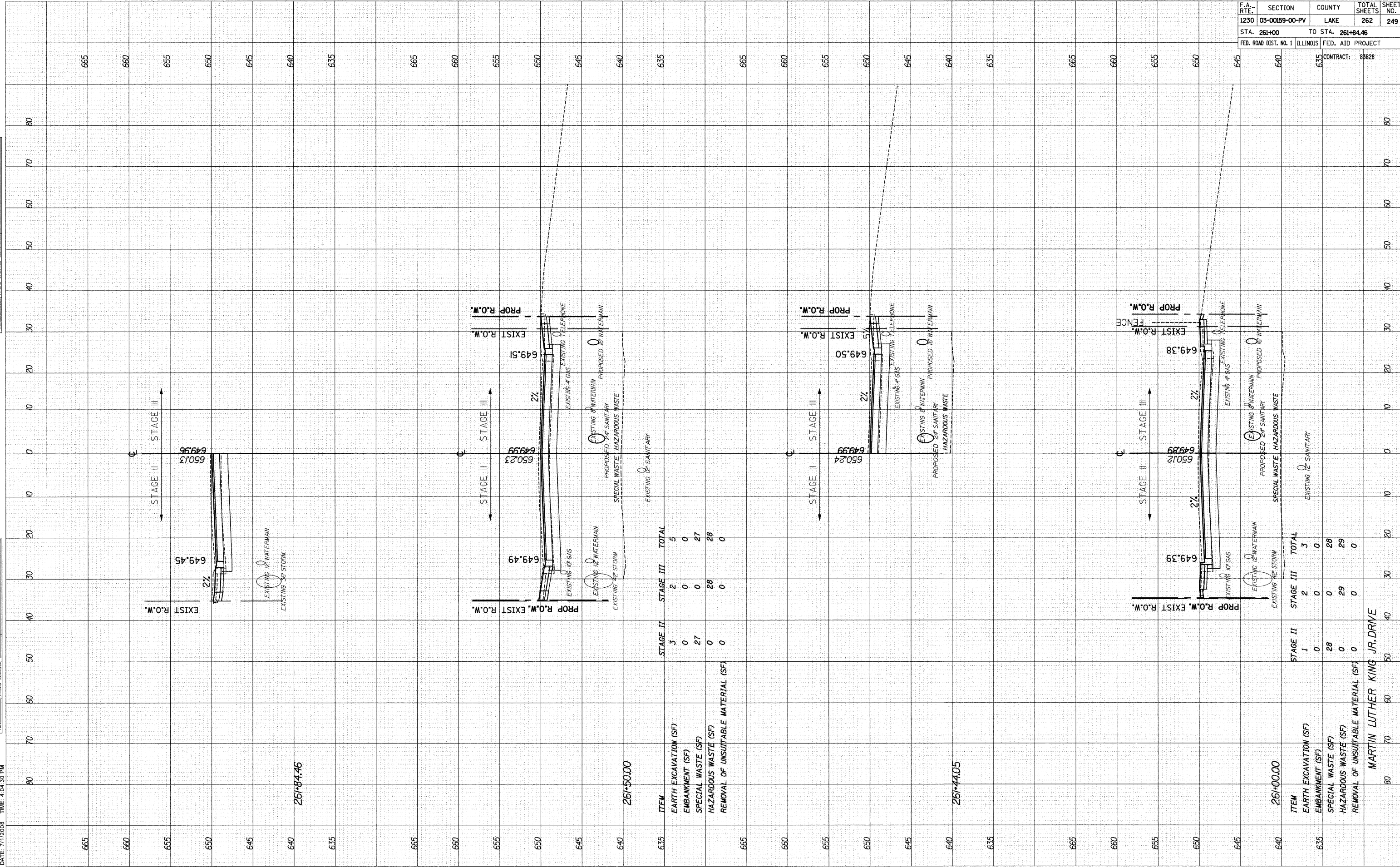


DATE: 7/1/2008 TIME: 4:04:30 PM

FILENAME: N:\PROJ\51611\Design\Xsections\51611-mk-sheet.dgn

ORIGINAL SURVEY PLOTTED TEMPLATE AREAS CHECKED  
 NO. \_\_\_\_\_  
 BY \_\_\_\_\_  
 DATE \_\_\_\_\_

FINAL SURVEY PLOTTED TEMPLATE AREAS CHECKED  
 NO. \_\_\_\_\_  
 BY \_\_\_\_\_  
 DATE \_\_\_\_\_



ITEM	STAGE II	STAGE III	TOTAL
EARTH EXCAVATION (SF)	3	2	5
EMBANKMENT (SF)	0	0	0
SPECIAL WASTE (SF)	27	0	27
HAZARDOUS WASTE (SF)	0	28	28
REMOVAL OF UNSUITABLE MATERIAL (SF)	0	0	0

ITEM	STAGE II	STAGE III	TOTAL
EARTH EXCAVATION (SF)	1	3	4
EMBANKMENT (SF)	0	0	0
SPECIAL WASTE (SF)	28	29	57
HAZARDOUS WASTE (SF)	0	0	0
REMOVAL OF UNSUITABLE MATERIAL (SF)	0	0	0

F.A. RT.:	SECTION	COUNTY	TOTAL SHEETS	SHEET NO.
1230	03-00159-00-PV	LAKE	262	249
STA. 261+00	TO STA. 261+84.46			
FED. ROAD DIST. NO. 1	ILLINOIS	FED. AID PROJECT		
			CONTRACT:	85828

MARTIN LUTHER KING JR. DRIVE

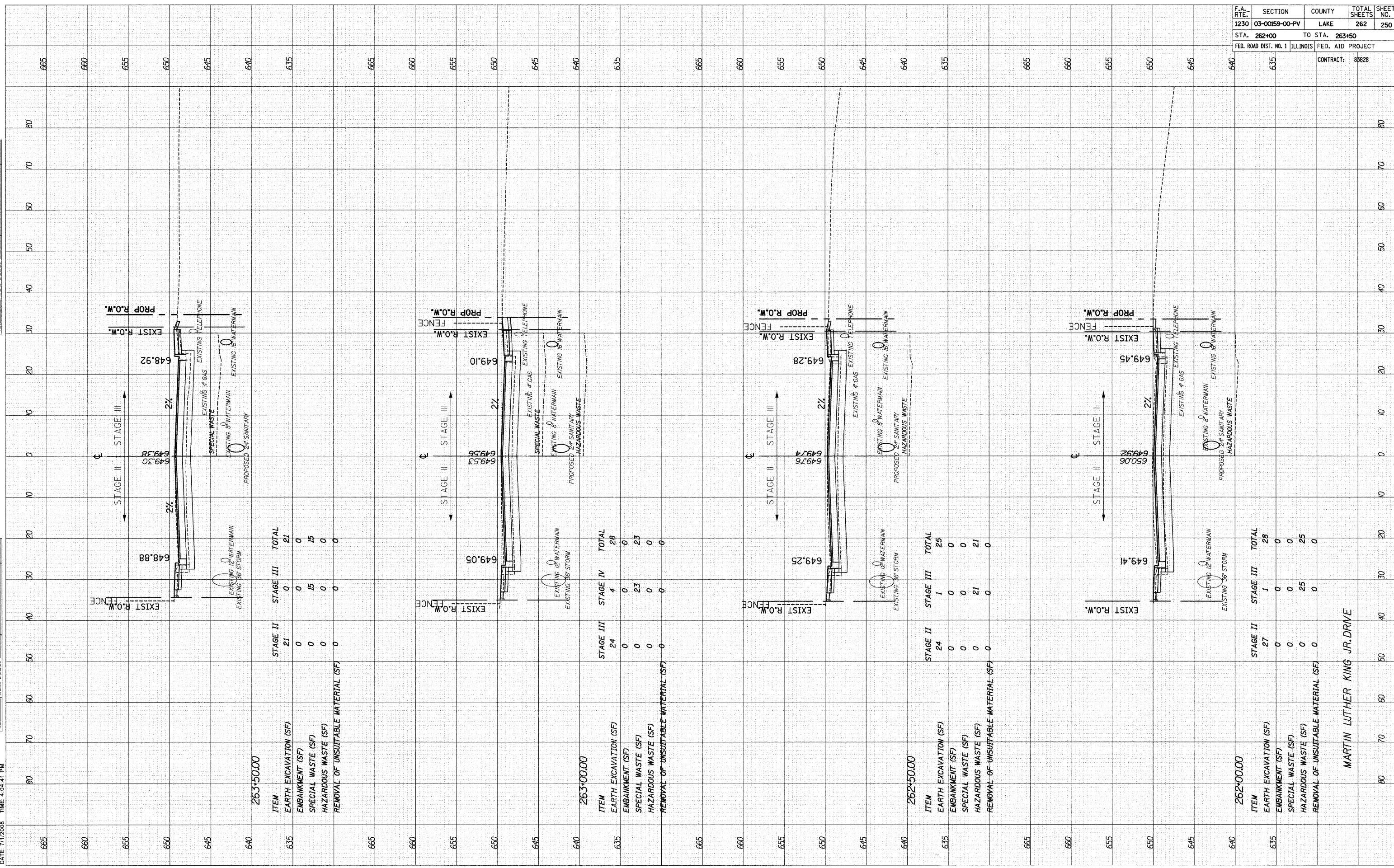
DATE: 7/11/2008 TIME: 4:04:41 PM

FILENAME: N:\PROJ\5161\Design\Xsections\5161-mk-sheet.dgn

FINAL SURVEY	SURVEYED	BY	DATE
NOTE BOOK	PLOTTED		
NO.	DATE		
	AREAS CHECKED		

ORIGINAL SURVEY	SURVEYED	BY	DATE
NOTE BOOK	PLOTTED		
NO.	DATE		
	AREAS CHECKED		

F.A. RTE.	SECTION	COUNTY	TOTAL SHEETS	SHEET NO.
1230	03-00159-00-PV	LAKE	262	250
STA. 262+00	TO STA. 263+50			
FED. ROAD DIST. NO. 1		ILLINOIS	FED. AID PROJECT	
		CONTRACT:	85828	



263+50.00

ITEM	STAGE II	STAGE III	TOTAL
EARTH EXCAVATION (SF)	21	0	21
EMBANKMENT (SF)	0	0	0
SPECIAL WASTE (SF)	0	15	15
HAZARDOUS WASTE (SF)	0	0	0
REMOVAL OF UNSUITABLE MATERIAL (SF)	0	0	0

263+00.00

ITEM	STAGE II	STAGE III	STAGE IV	TOTAL
EARTH EXCAVATION (SF)	24	0	4	28
EMBANKMENT (SF)	0	0	0	0
SPECIAL WASTE (SF)	0	23	0	23
HAZARDOUS WASTE (SF)	0	0	0	0
REMOVAL OF UNSUITABLE MATERIAL (SF)	0	0	0	0

262+50.00

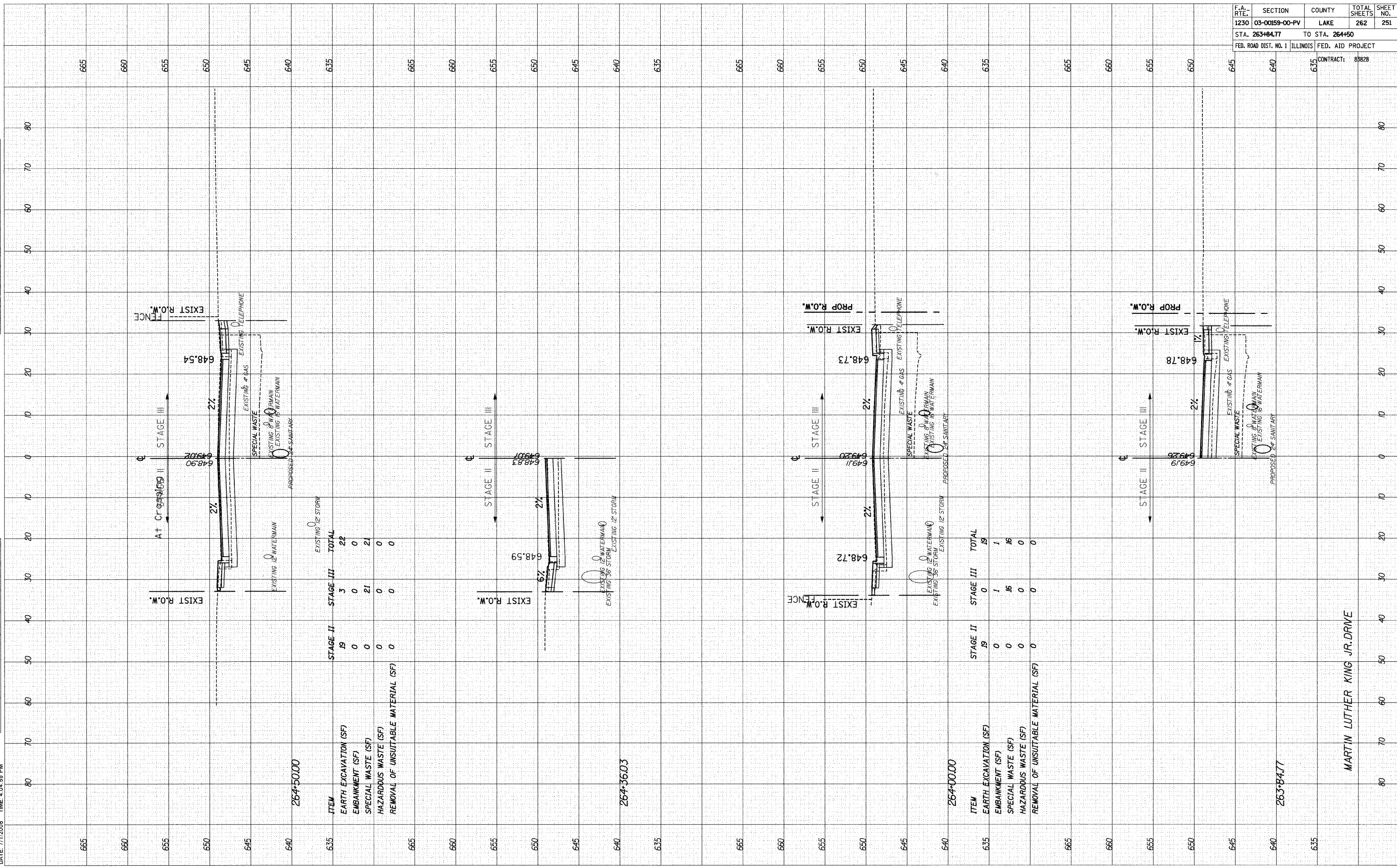
ITEM	STAGE II	STAGE III	TOTAL
EARTH EXCAVATION (SF)	24	1	25
EMBANKMENT (SF)	0	0	0
SPECIAL WASTE (SF)	0	0	0
HAZARDOUS WASTE (SF)	0	21	21
REMOVAL OF UNSUITABLE MATERIAL (SF)	0	0	0

262+00.00

ITEM	STAGE II	STAGE III	TOTAL
EARTH EXCAVATION (SF)	27	0	27
EMBANKMENT (SF)	0	0	0
SPECIAL WASTE (SF)	0	0	0
HAZARDOUS WASTE (SF)	0	25	25
REMOVAL OF UNSUITABLE MATERIAL (SF)	0	0	0

MARTIN LUTHER KING JR. DRIVE

F.A. RTE.	SECTION	COUNTY	TOTAL SHEETS	SHEET NO.
1230	03-00159-00-PV	LAKE	262	251
STA. 263+84.77		TO STA. 264+50		
FED. ROAD DIST. NO. 1		ILLINOIS	FED. AID PROJECT	
		CONTRACT:	85828	



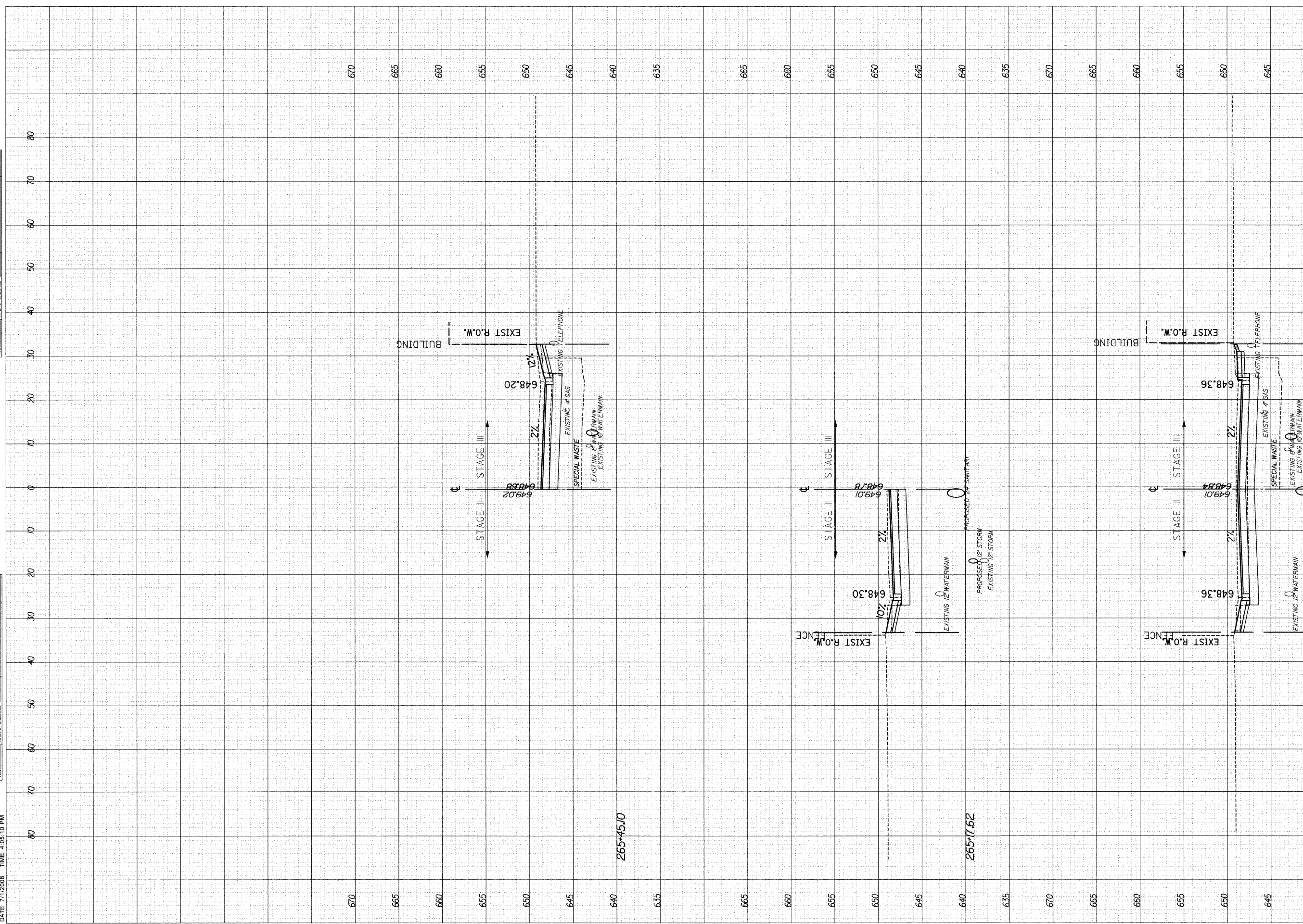
FINAL SURVEY	SURVEYED	BY	DATE
NOTE BOOK	PLOTTED		
NO.	AREAS		
	CHECKED		

ORIGINAL SURVEY	SURVEYED	BY	DATE
NOTE BOOK	PLOTTED		
NO.	AREAS		
	CHECKED		

DATE: 7/1/2008 TIME: 4:08:10 PM

FILENAME: N:\PROJ\5161\Design\Xsections\5161-mik-sheet.dgn

F.A. DIST.	SECTION	COUNTY	TOTAL SHEETS	SHEET NO.
1230	03-00159-00-PV	LAKE	262	252
STA. 265+00	TO STA. 265+45.10			
FED. ROAD DIST. NO. 1	ILLINOIS	FED. AID PROJECT		
		CONTRACT: 85828		



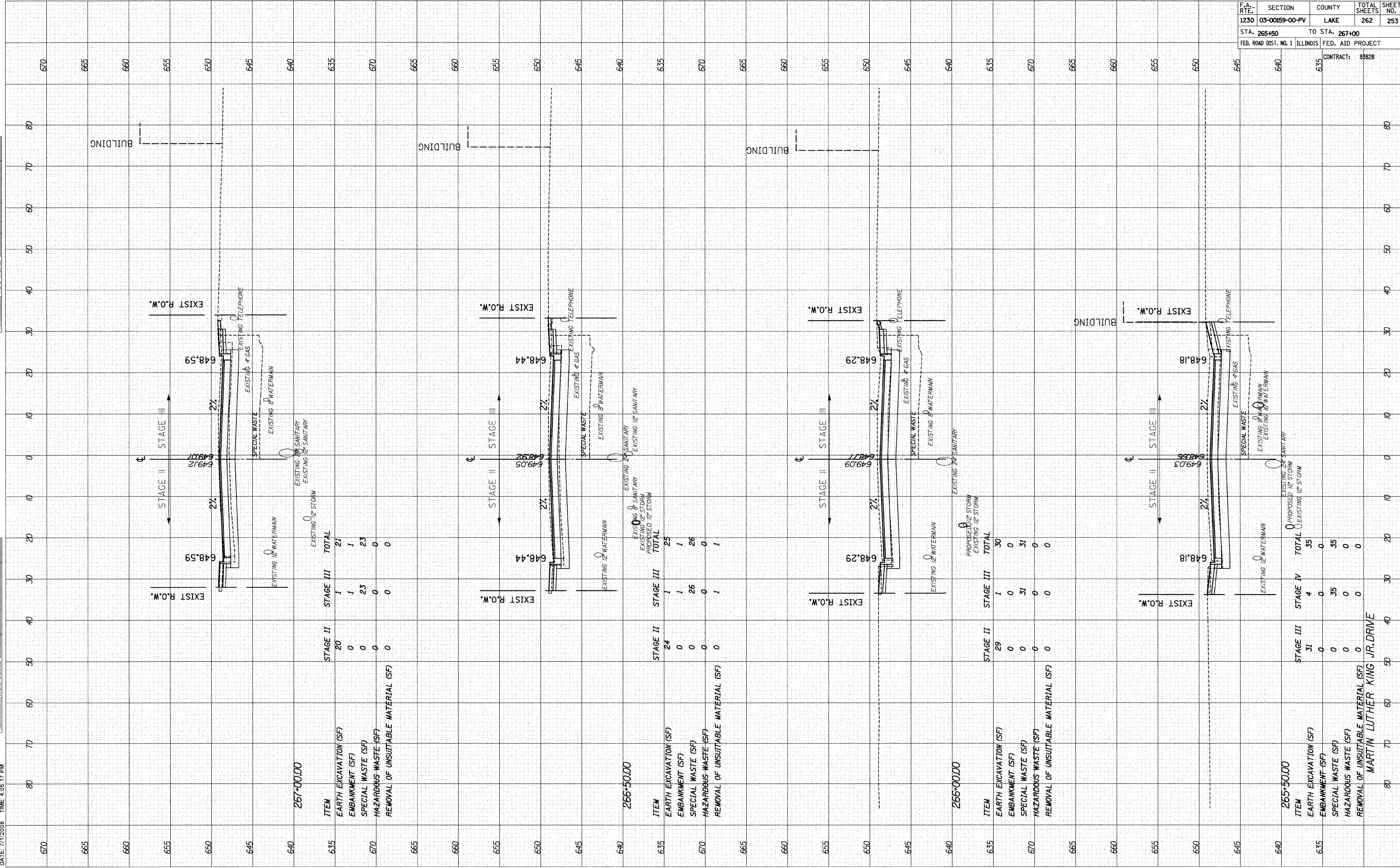
ITEM	STAGE II	STAGE III	TOTAL
EARTH EXCAVATION (SF)	38	1	33
EMBANKMENT (SF)	0	0	0
SPECIAL WASTE (SF)	0	28	28
HAZARDOUS WASTE (SF)	0	0	0
REMOVAL OF UNSUITABLE MATERIAL (SF)	0	0	0

MARTIN LUTHER KING JR. DRIVE

FINAL SURVEY	SURVEYED	BY	DATE
NOTE BOOK NO.	PLOTTED		
	DATE		
	AREAS CHECKED		

ORIGINAL SURVEY	SURVEYED	BY	DATE
NOTE BOOK NO.	PLOTTED		
	DATE		
	AREAS CHECKED		

F.A. TYPE	SECTION	COUNTY	TOTAL SHEETS	SHEET NO.
1230	03-00159-00-PV	LAKE	262	253
STA. 265+50		TO STA. 267+00		
FED. ROAD DIST. NO. 1		ILLINOIS FED. AID PROJECT		
		CONTRACT: 85828		




F.A. RT. 1230	SECTION 03-00159-00-PV	COUNTY LAKE	TOTAL SHEETS 262	SHEET NO. 254
STA. 267+40.80		TO STA. 267+40.80		
FED. ROAD DIST. NO. 1		ILLINOIS	FED. AID PROJECT	
		CONTRACT: 85828		

DATE	BY
DATE	BY
DATE	BY
DATE	BY
DATE	BY

DATE	BY
DATE	BY
DATE	BY
DATE	BY
DATE	BY

DATE: 7/1/2008 TIME: 4:21:29 PM

FILENAME: N:\PROJ\5161\Design\Xsections\5161-mik-sheet.dgn



267+40.80

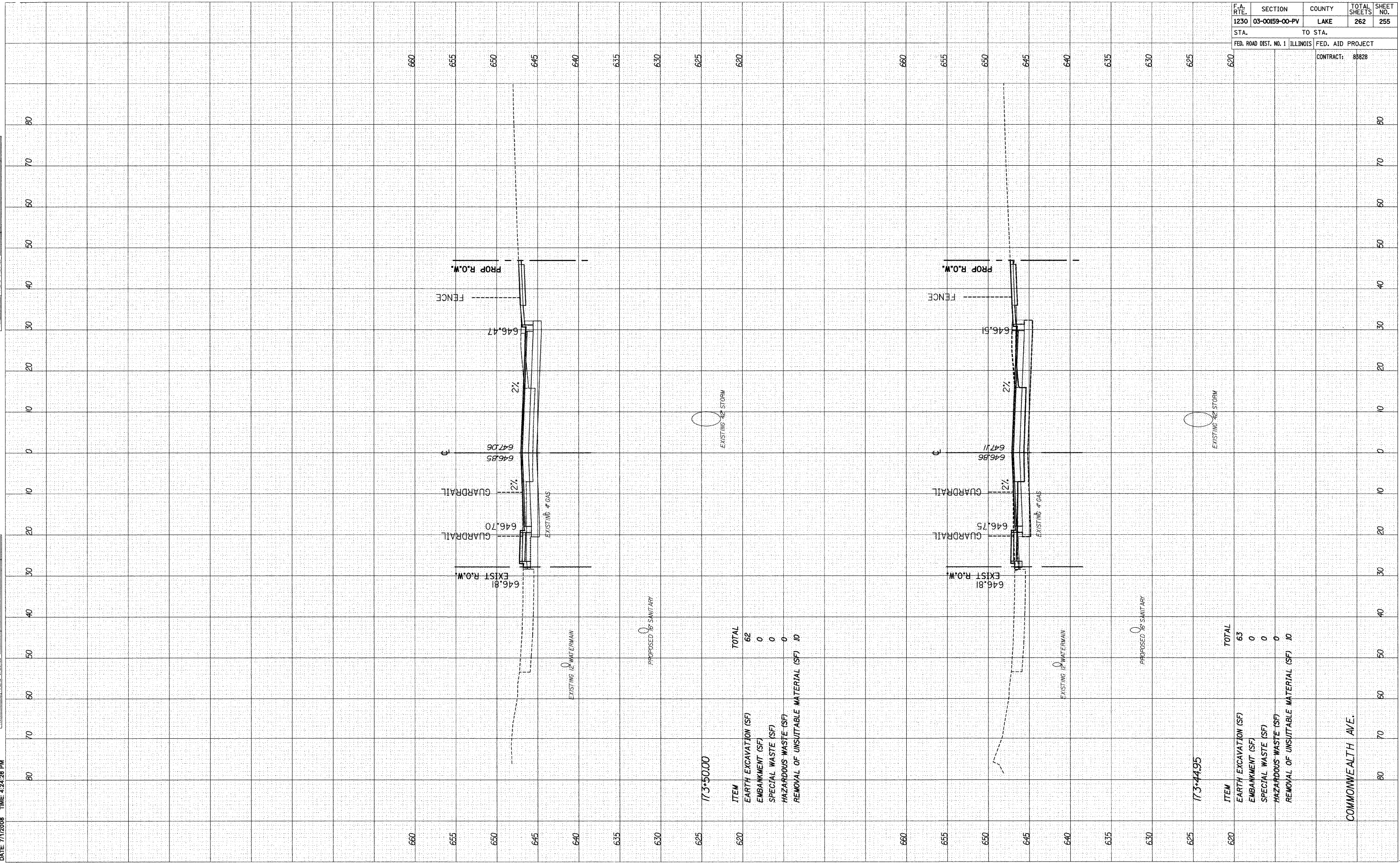
MARTIN LUTHER KING JR. DRIVE

DATE: 7/11/2008 TIME: 4:24:28 PM

FILENAME: N:\PROJ\15161\Design\Xsections\15161-comm-sheet.dgn

FINAL SURVEY	SURVEYED	BY	DATE
NOTE BOOK	PLOTTED		
AREAS CHECKED	DATE		
NO.			

ORIGINAL SURVEY	SURVEYED	BY	DATE
NOTE BOOK	PLOTTED		
AREAS CHECKED	DATE		
NO.			



F.A. RTE.	SECTION	COUNTY	TOTAL SHEETS	SHEET NO.
1230	03-00159-00-PV	LAKE	262	255
STA.	TO STA.			
FED. ROAD DIST. NO. 1	ILLINOIS	FED. AID PROJECT		
		CONTRACT:	85828	

73\*50.00

TOTAL	62
EARTH EXCAVATION (SF)	0
EMBANKMENT (SF)	0
SPECIAL WASTE (SF)	0
HAZARDOUS WASTE (SF)	0
REMOVAL OF UNSUITABLE MATERIAL (SF)	10

73\*44.95

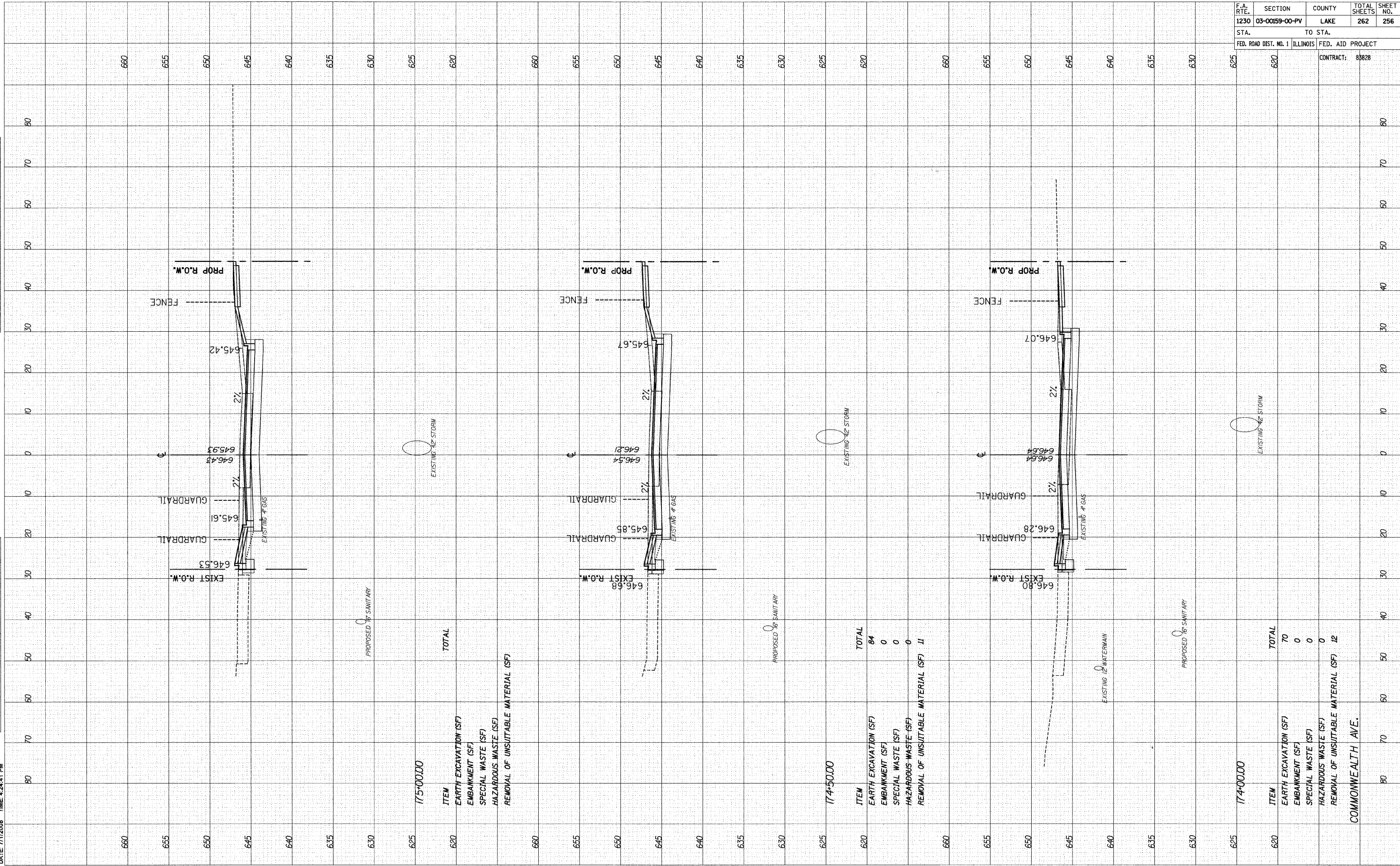
TOTAL	63
EARTH EXCAVATION (SF)	0
EMBANKMENT (SF)	0
SPECIAL WASTE (SF)	0
HAZARDOUS WASTE (SF)	0
REMOVAL OF UNSUITABLE MATERIAL (SF)	10

COMMONWEALTH AVE.

DATE: 7/11/2008 TIME: 4:24:41 PM

ORIGINAL SURVEY	SURVEYED	DATE
NOTE BOOK	PLOTTED	
NO.	DATE	
	REVISIONS	
	AREAS CHECKED	

FINAL SURVEY	SURVEYED	DATE
NOTE BOOK	PLOTTED	
NO.	DATE	
	REVISIONS	
	AREAS CHECKED	



775+00.00

TOTAL	
ITEM	
EARTH EXCAVATION (SF)	
EMBANKMENT (SF)	
SPECIAL WASTE (SF)	
HAZARDOUS WASTE (SF)	
REMOVAL OF UNSUITABLE MATERIAL (SF)	

774+50.00

TOTAL	
ITEM	
EARTH EXCAVATION (SF)	84
EMBANKMENT (SF)	0
SPECIAL WASTE (SF)	0
HAZARDOUS WASTE (SF)	0
REMOVAL OF UNSUITABLE MATERIAL (SF)	11

774+00.00

TOTAL	
ITEM	
EARTH EXCAVATION (SF)	70
EMBANKMENT (SF)	0
SPECIAL WASTE (SF)	0
HAZARDOUS WASTE (SF)	0
REMOVAL OF UNSUITABLE MATERIAL (SF)	12

COMMONWEALTH AVE.

F.A. RTE.	SECTION	COUNTY	TOTAL SHEETS	SHEET NO.
1230	03-00159-00-PV	LAKE	262	256
STA.	TO STA.			
FED. ROAD DIST. NO. 1	ILLINOIS	FED. AID PROJECT		
		CONTRACT:	85828	



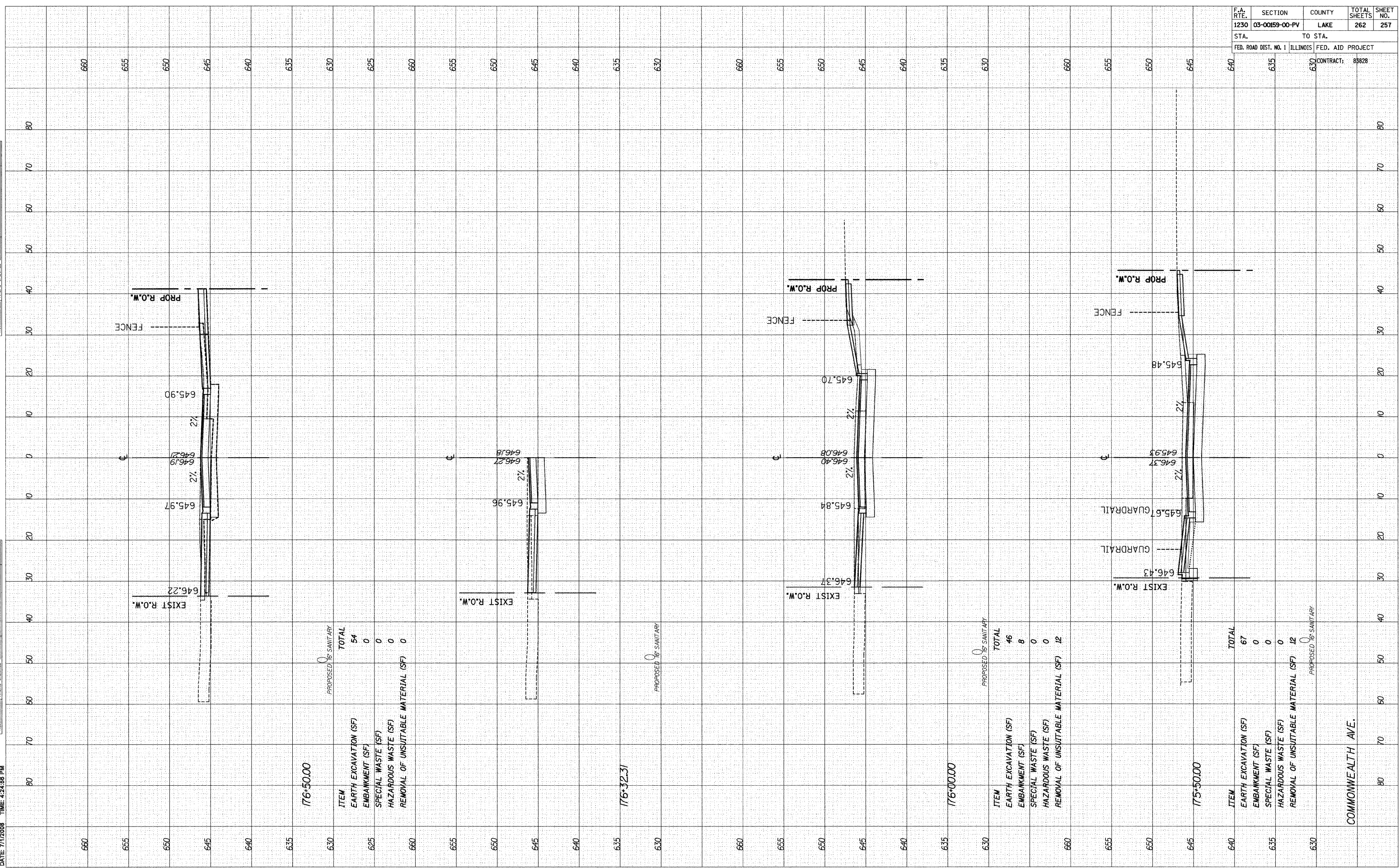
DATE: 7/11/2008 TIME: 4:24:58 PM

FILENAME: N:\PROJ\61611\Design\Xsections\6161-comm-sheet.dgn

FINAL SURVEY	SURVEYED	BY	DATE
NOTE BOOK	PLOTTED		
NO.	DATE		
	AREAS CHECKED		

ORIGINAL SURVEY	SURVEYED	BY	DATE
NOTE BOOK	PLOTTED		
NO.	DATE		
	AREAS CHECKED		

F.A. STA.	SECTION	COUNTY	TOTAL SHEETS	SHEET NO.
1230	03-00159-00-PV	LAKE	262	257
TO STA.		FED. AID PROJECT		
FED. ROAD DIST. NO. 1 ILLINOIS		CONTRACT: 85828		



776+50.00

ITEM	PROPOSED 16' SANITARY	TOTAL
EARTH EXCAVATION (SF)	54	54
EMBANKMENT (SF)	0	0
SPECIAL WASTE (SF)	0	0
HAZARDOUS WASTE (SF)	0	0
REMOVAL OF UNSUITABLE MATERIAL (SF)	0	0

776+32.31

ITEM	PROPOSED 16' SANITARY	TOTAL
EARTH EXCAVATION (SF)	46	46
EMBANKMENT (SF)	8	8
SPECIAL WASTE (SF)	0	0
HAZARDOUS WASTE (SF)	0	0
REMOVAL OF UNSUITABLE MATERIAL (SF)	12	12

775+50.00

ITEM	PROPOSED 16' SANITARY	TOTAL
EARTH EXCAVATION (SF)	67	67
EMBANKMENT (SF)	0	0
SPECIAL WASTE (SF)	0	0
HAZARDOUS WASTE (SF)	0	0
REMOVAL OF UNSUITABLE MATERIAL (SF)	12	12

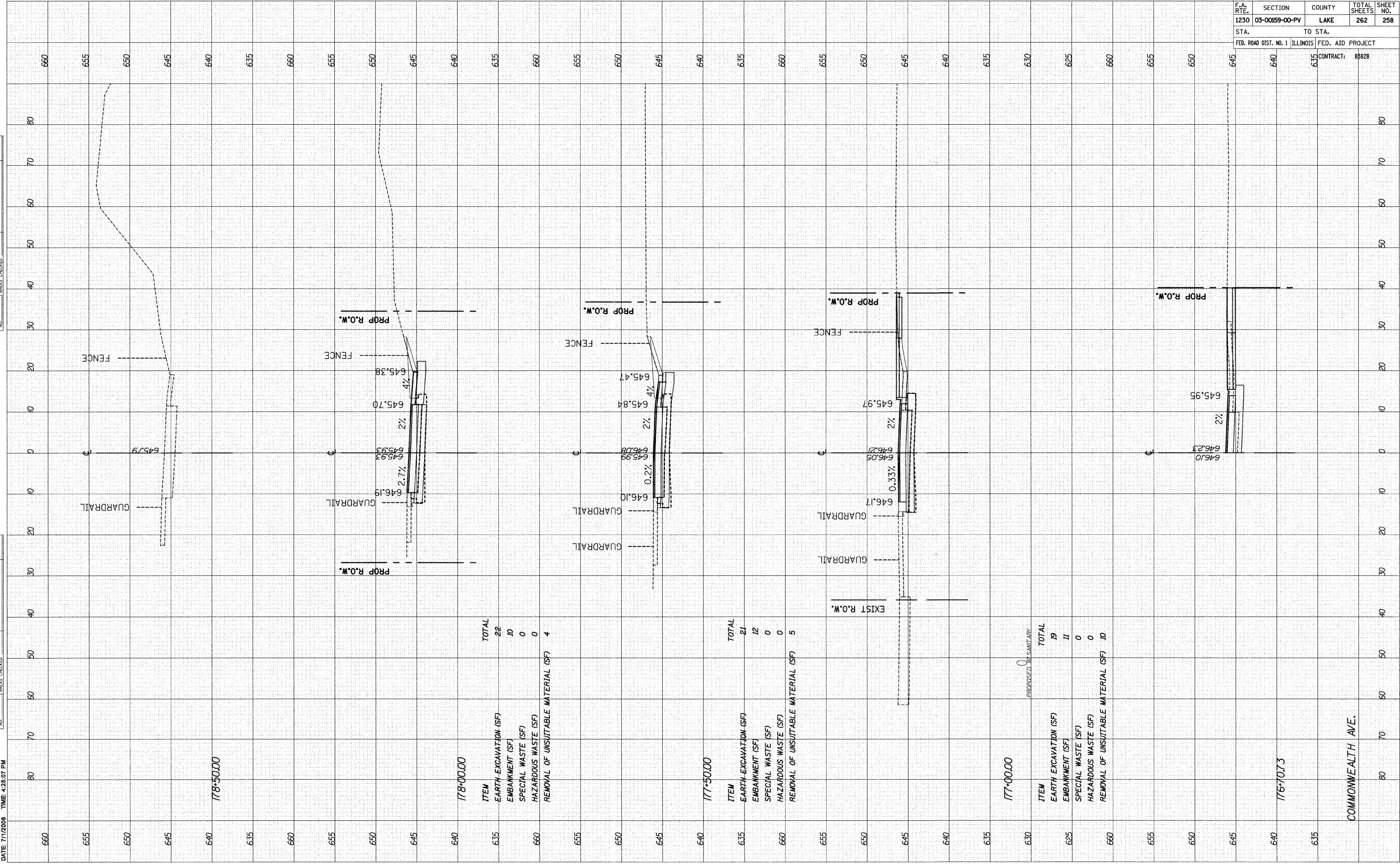
COMMONWEALTH AVE.

DATE: 7/12/2008 TIME: 4:25:07 PM

FILENAME: N:\PROJ\15161\Design\sections\15161-comm-sheet.dgn

FINAL SURVEY	SURVEYED	BY	DATE
NOTE BOOK	PLOTTED		
NO.	TEMPLATE		
	AREAS CHECKED		

ORIGINAL SURVEY	SURVEYED	BY	DATE
NOTE BOOK	PLOTTED		
NO.	TEMPLATE		
	AREAS CHECKED		



F.A. RTE.	SECTION	COUNTY	TOTAL SHEETS	SHEET NO.
1230	03-00159-00-PV	LAKE	262	258
STA.	TO STA.		CONTRACT: 88828	
FED. ROAD DIST. NO. 1	ILLINOIS	FED. AID PROJECT		

778\*00.00

ITEM	TOTAL
EARTH EXCAVATION (SF)	22
EMBANKMENT (SF)	10
SPECIAL WASTE (SF)	0
HAZARDOUS WASTE (SF)	0
REMOVAL OF UNSUITABLE MATERIAL (SF)	4

777\*50.00

ITEM	TOTAL
EARTH EXCAVATION (SF)	21
EMBANKMENT (SF)	12
SPECIAL WASTE (SF)	0
HAZARDOUS WASTE (SF)	0
REMOVAL OF UNSUITABLE MATERIAL (SF)	5

777\*00.00

ITEM	TOTAL
EARTH EXCAVATION (SF)	19
EMBANKMENT (SF)	11
SPECIAL WASTE (SF)	0
HAZARDOUS WASTE (SF)	0
REMOVAL OF UNSUITABLE MATERIAL (SF)	10

776\*70.73

COMMONWEALTH AVE.

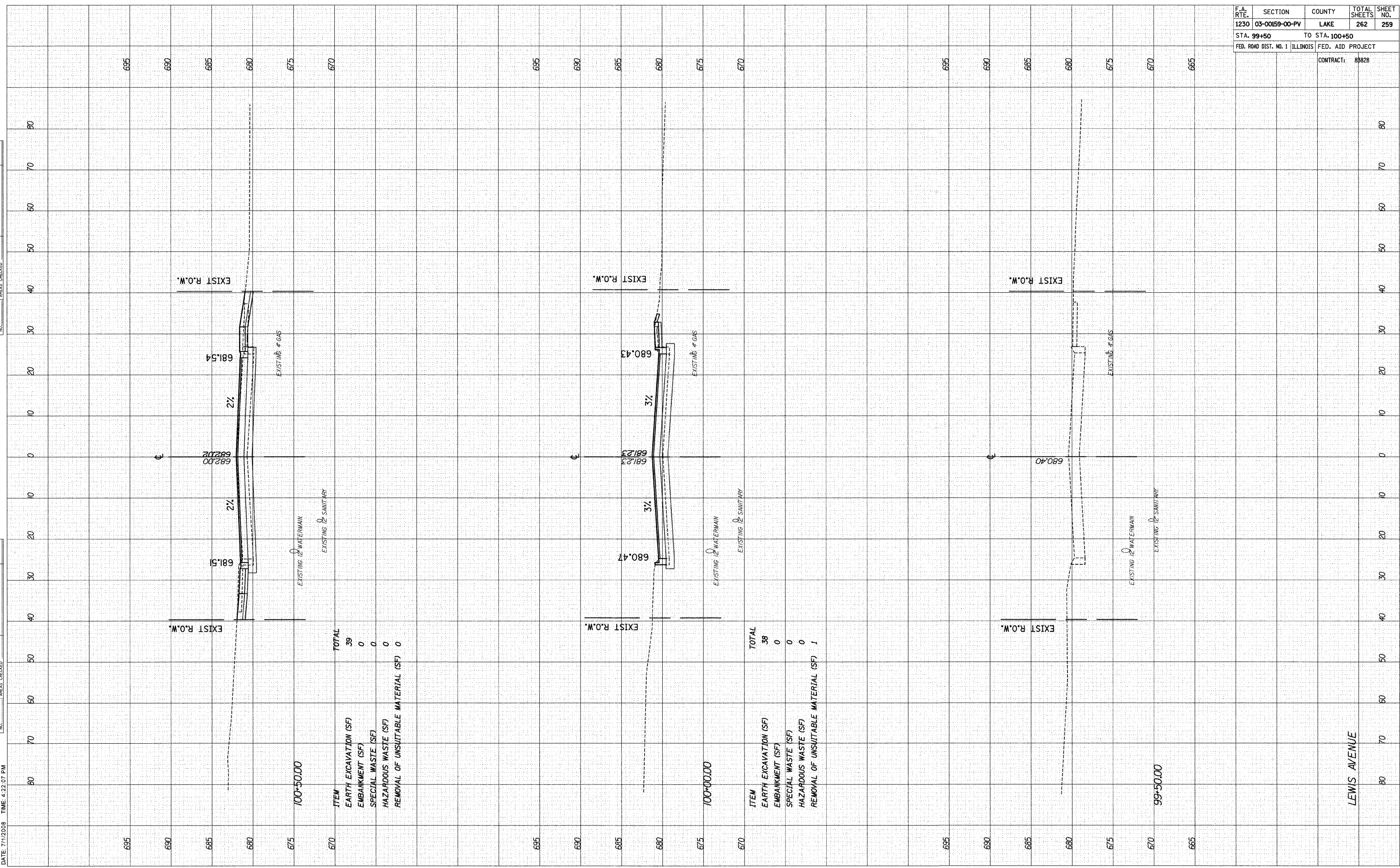
F.A. RTE.	SECTION	COUNTY	TOTAL SHEETS	SHEET NO.
1230	03-00159-00-PV	LAKE	262	259
STA. 99+50		TO STA. 100+50		
FED. ROAD DIST. NO. 1		ILLINOIS FED. AID PROJECT		
		CONTRACT: 85828		

DATE	BY
DATE	BY

DATE	BY
DATE	BY

DATE: 7/11/2008 TIME: 4:22:07 PM

FILENAME: N:\PROJ\151611\Design\Xsections\15161-lewis-sheet.dgn



100+50.00

ITEM	TOTAL
EARTH EXCAVATION (SF)	39
EMBANKMENT (SF)	0
SPECIAL WASTE (SF)	0
HAZARDOUS WASTE (SF)	0
REMOVAL OF UNSUITABLE MATERIAL (SF)	0

100+00.00

ITEM	TOTAL
EARTH EXCAVATION (SF)	38
EMBANKMENT (SF)	0
SPECIAL WASTE (SF)	0
HAZARDOUS WASTE (SF)	0
REMOVAL OF UNSUITABLE MATERIAL (SF)	1

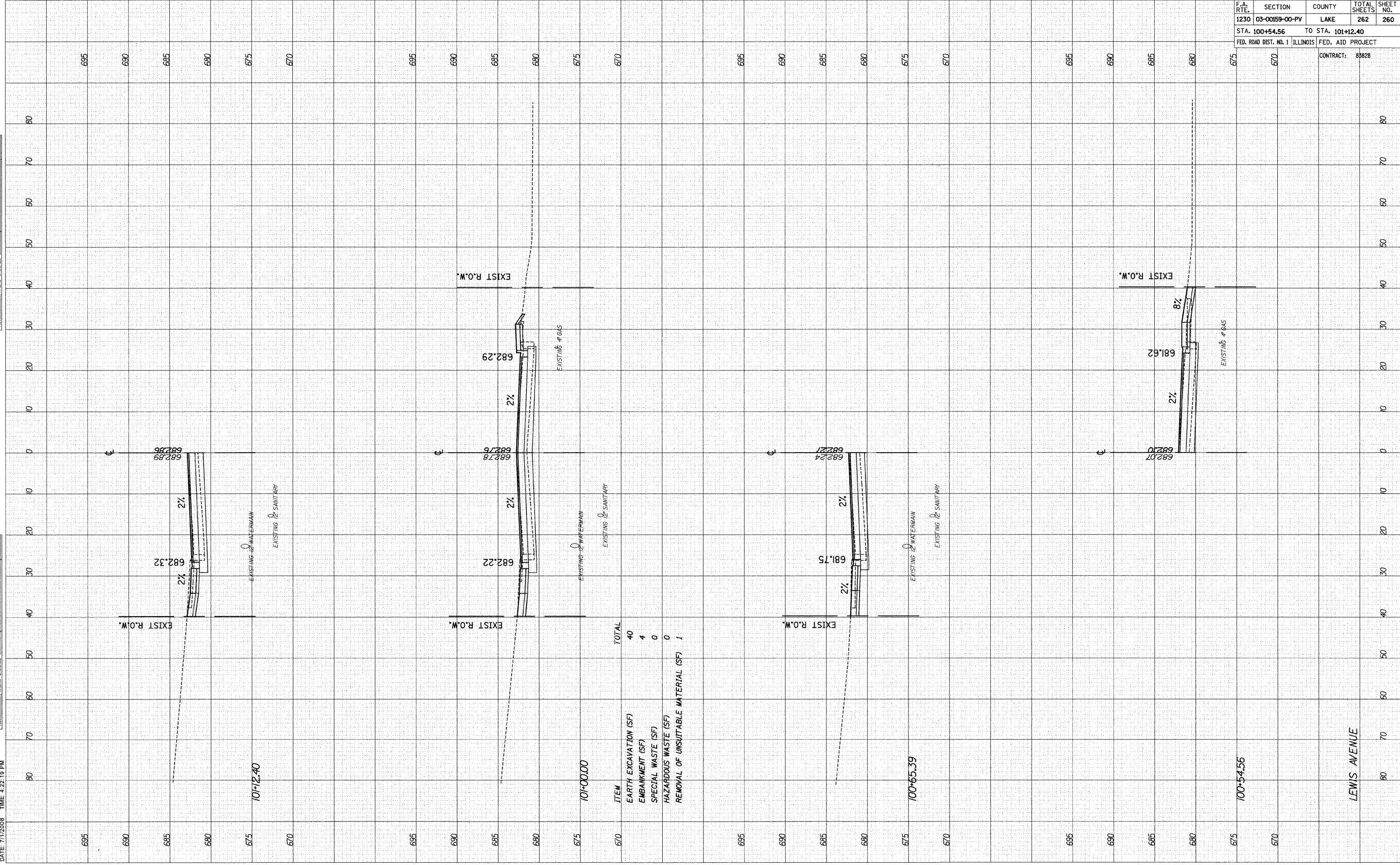
99+50.00

LEWIS AVENUE

DATE: 7/1/2008 TIME: 4:22:18 PM

ORIGINAL SURVEY PLOTTED DATE AREAS CHECKED  
 SURVEY PLOTTED DATE AREAS CHECKED  
 NOTE BOOK NO. BY DATE

FINAL SURVEY PLOTTED DATE AREAS CHECKED  
 SURVEY PLOTTED DATE AREAS CHECKED  
 NOTE BOOK NO. BY DATE



ITEM	TOTAL
EARTH EXCAVATION (SF)	40
EMBANKMENT (SF)	4
SPECIAL WASTE (SF)	0
HAZARDOUS WASTE (SF)	0
REMOVAL OF UNSUITABLE MATERIAL (SF)	1

F.A. RTE.	SECTION	COUNTY	TOTAL SHEETS	SHEET NO.
1230	03-00159-00-PV	LAKE	262	260
STA. 100+54.56		TO STA. 101+12.40		
FED. ROAD DIST. NO. 1		ILLINOIS	FED. AID PROJECT	
		CONTRACT:	83828	

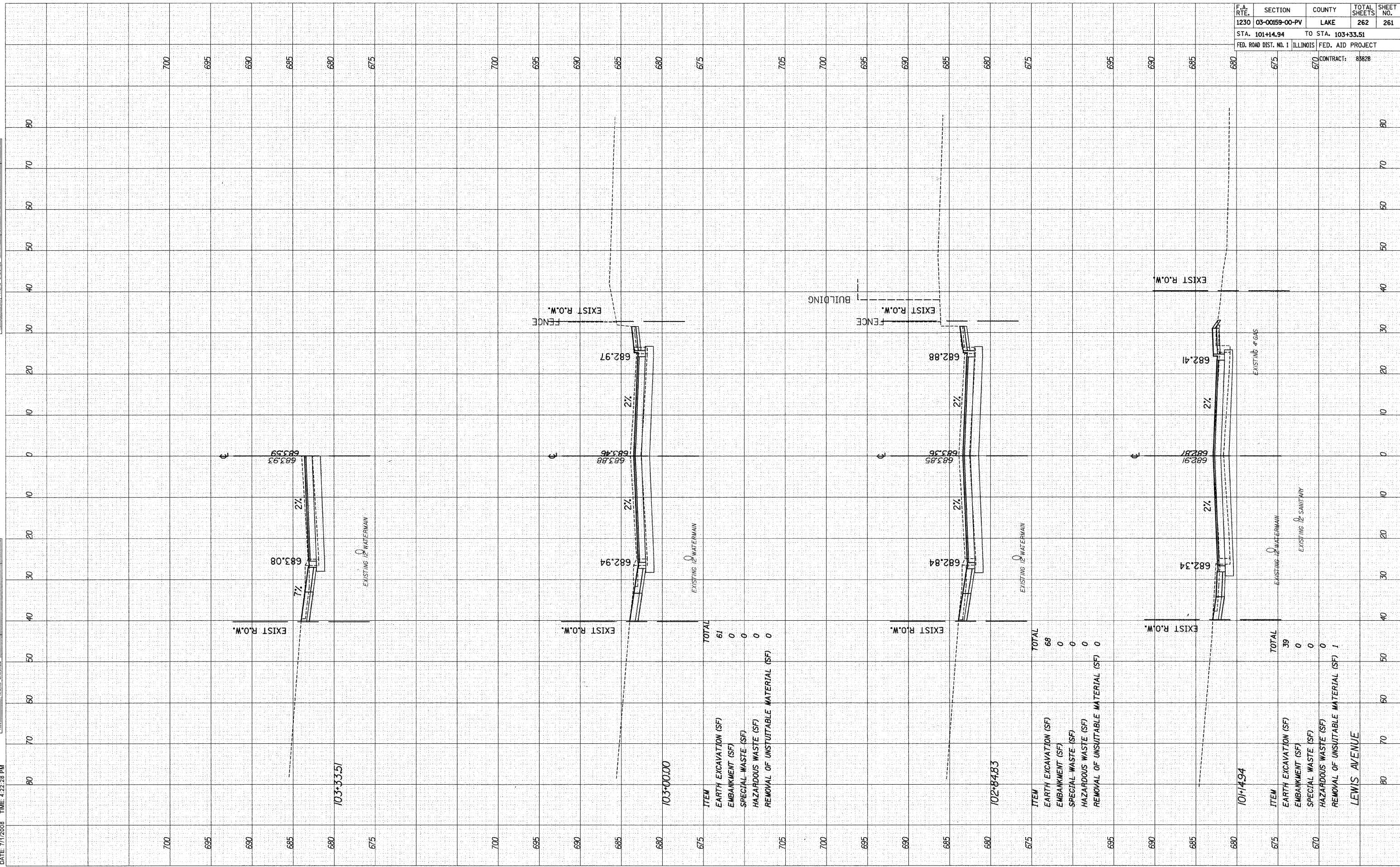
DATE: 7/1/2008 TIME: 4:22:28 PM

FILENAME: N:\PROJ\51611\Design\Xsections\5161-lewis-sheet.dgn

FINAL SURVEY	SURVEYED	BY	DATE
NOTE BOOK NO.	PLOTTED		
	DATE		
	AREAS CHECKED		

ORIGINAL SURVEY	SURVEYED	BY	DATE
NOTE BOOK NO.	PLOTTED		
	DATE		
	AREAS CHECKED		

F.A. RTE.	SECTION	COUNTY	TOTAL SHEETS	SHEET NO.
1230	03-00159-00-PV	LAKE	262	261
STA. 101+14.94		TO STA. 103+33.51		
FED. ROAD DIST. NO. 1		ILLINOIS		FED. AID PROJECT
			CONTRACT:	33828



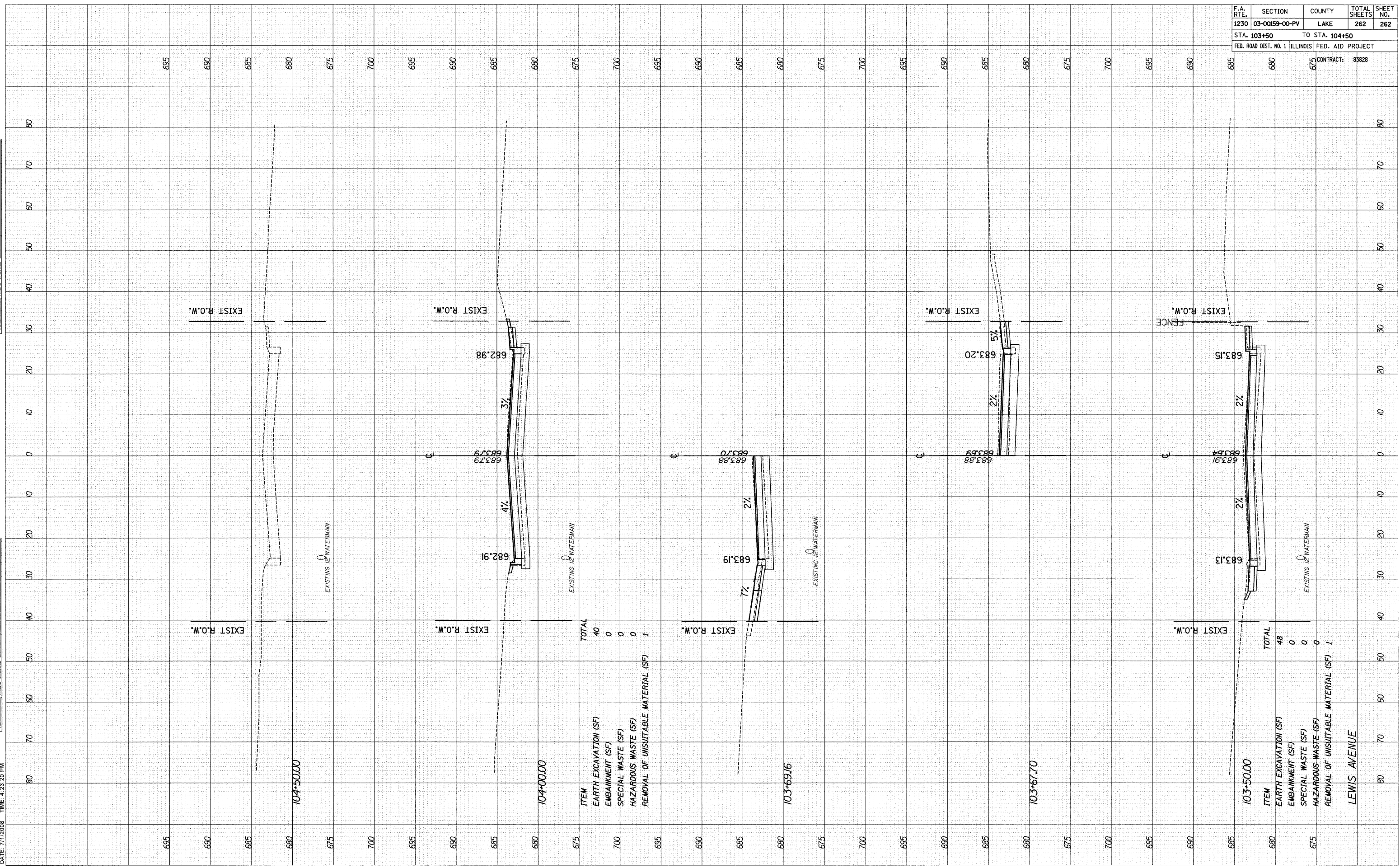
DATE: 7/1/2008 TIME: 4:23:20 PM

FILENAME: N:\PROJ\5161\Design\Xsections\5161-lewis-sheet.dgn

FINAL SURVEY NO.	SURVEYED	DATE
NOTE BOOK NO.	PLOTTED	BY
AREAS CHECKED	DATE	

ORIGINAL SURVEY NO.	SURVEYED	DATE
NOTE BOOK NO.	PLOTTED	BY
AREAS CHECKED	DATE	

F.A. RTE.	SECTION	COUNTY	TOTAL SHEETS	SHEET NO.
1230	03-00159-00-PV	LAKE	262	262
STA. 103+50		TO STA. 104+50		
FED. ROAD DIST. NO. 1		ILLINOIS	FED. AID PROJECT	
		CONTRACT:	85828	



ITEM	DESCRIPTION	AMOUNT
TOTAL		48
680	EARTH EXCAVATION (SF)	0
	EMBANKMENT (SF)	0
	SPECIAL WASTE (SF)	0
675	HAZARDOUS WASTE (SF)	0
	REMOVAL OF UNSUITABLE MATERIAL (SF)	1
LEWIS AVENUE		