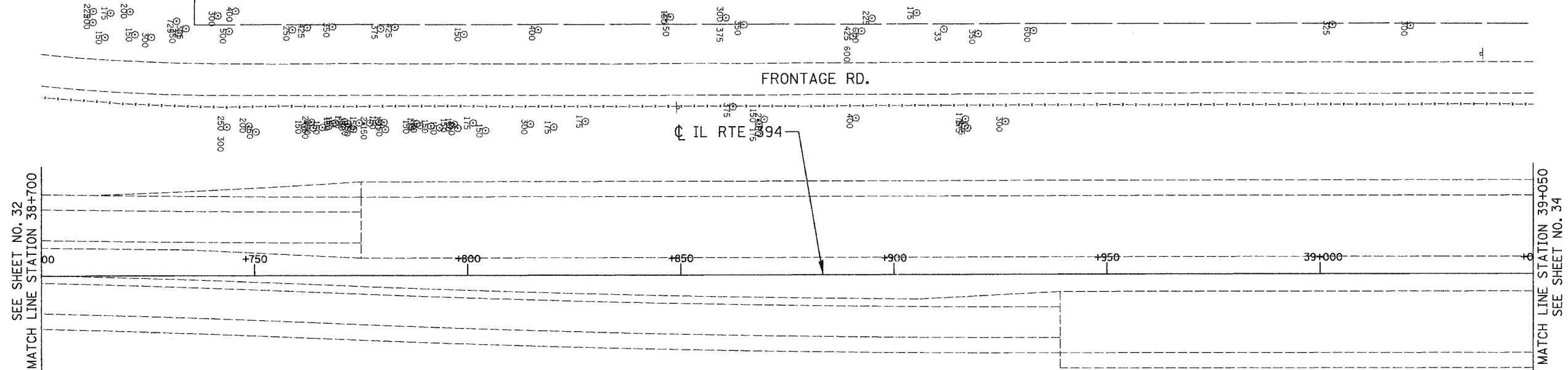


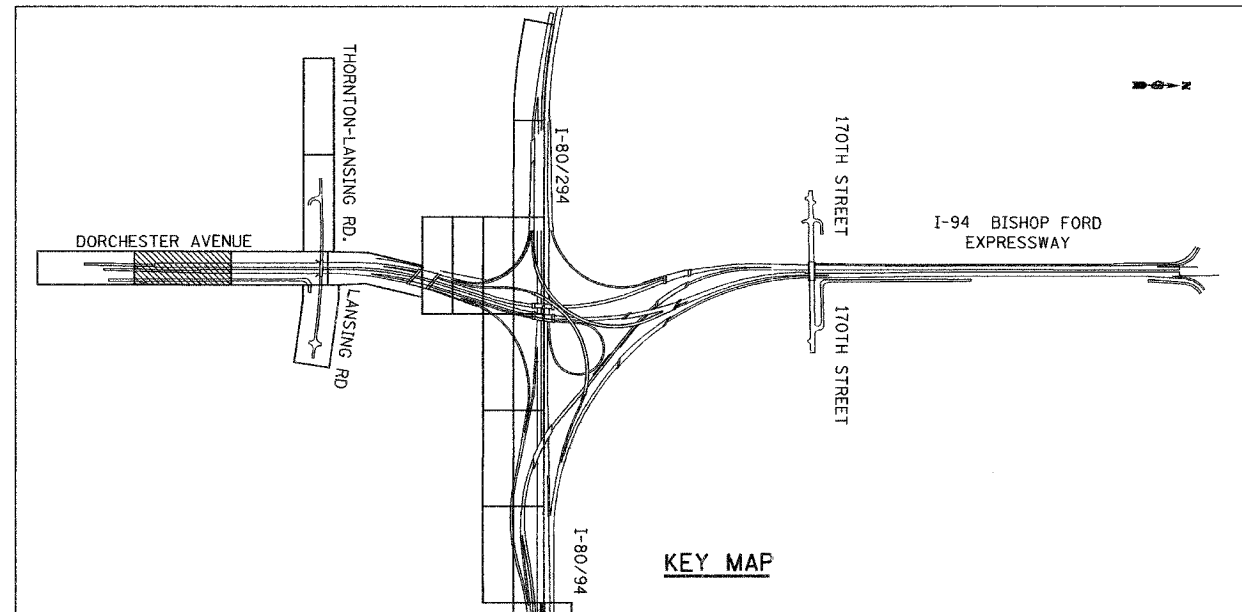
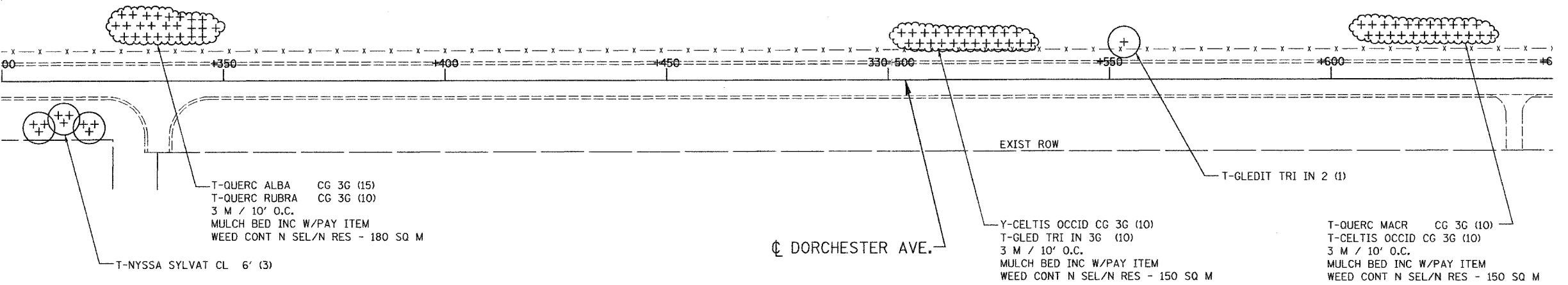
ALL DIMENSIONS IN METERS EXCEPT PAY ITEMS AND UNLESS NOTED OTHERWISE

| | | | | |
|---------------------|---------------------------|--------|--------------|-----------|
| F.A.I. RTE. | SECTION | COUNTY | TOTAL SHEETS | SHEET NO. |
| 80/94 | 2007-031LS | COOK | 51 | 33 |
| STA. | TO STA. | | | |
| FED. ROAD DIST. NO. | ILLINOIS FED. AID PROJECT | | | |
| CONTRACT NO. 60D14 | | | | |



SEE SHEET NO. 32
MATCH LINE STATION 38+700

MATCH LINE STATION 39+050
SEE SHEET NO. 34



LSNS - 25

| REVISIONS | |
|-----------|------|
| NAME | DATE |
| | |
| | |
| | |
| | |

ILLINOIS DEPARTMENT OF TRANSPORTATION
I-80/94/US 6
KINGERY-BORMAN EXPRESSWAY
BURNHAM ROAD TO US 41
LANDSCAPING PLAN
IL RTE 394

SCALE 1:500
DATE 06/07

DRAWN BY ACE/CAD
CHECKED BY TJW



06/26/07 10:56:21 AM G:\Project\20140801\CADD\Contract\SEILUS_25.rds