

FOR INDEX OF SHEETS, SEE SHEET NO. 2



Jeffrey P. Helstedt
 JEFFREY P. HELSTEDT, P. E.
 IL. LIC. NO. 062-048426
 EXP. NOV. 30, 2007
 DATE June 20, 2007

STATE OF ILLINOIS
 DEPARTMENT OF TRANSPORTATION
 DIVISION OF HIGHWAYS

**PLANS FOR PROPOSED
 HIGHWAY**

**I-80/94 (KINGERY EXPRESSWAY) EASTBOUND
 IL 394 TO ILLINOIS/INDIANA STATE LINE**

IL 394

I-80 TO SOUTH OF THORTON - LANSING RD

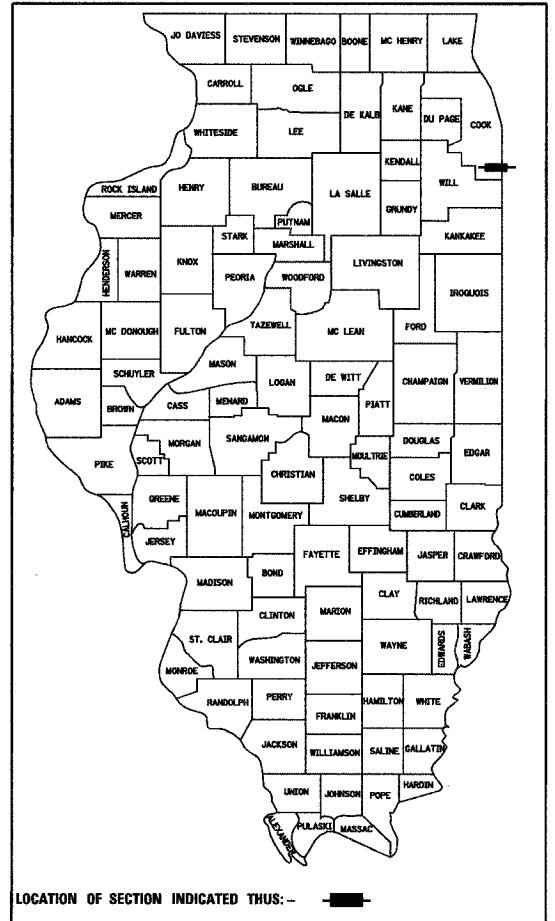
SECTION : 2007-031-LS

COOK COUNTY, IL

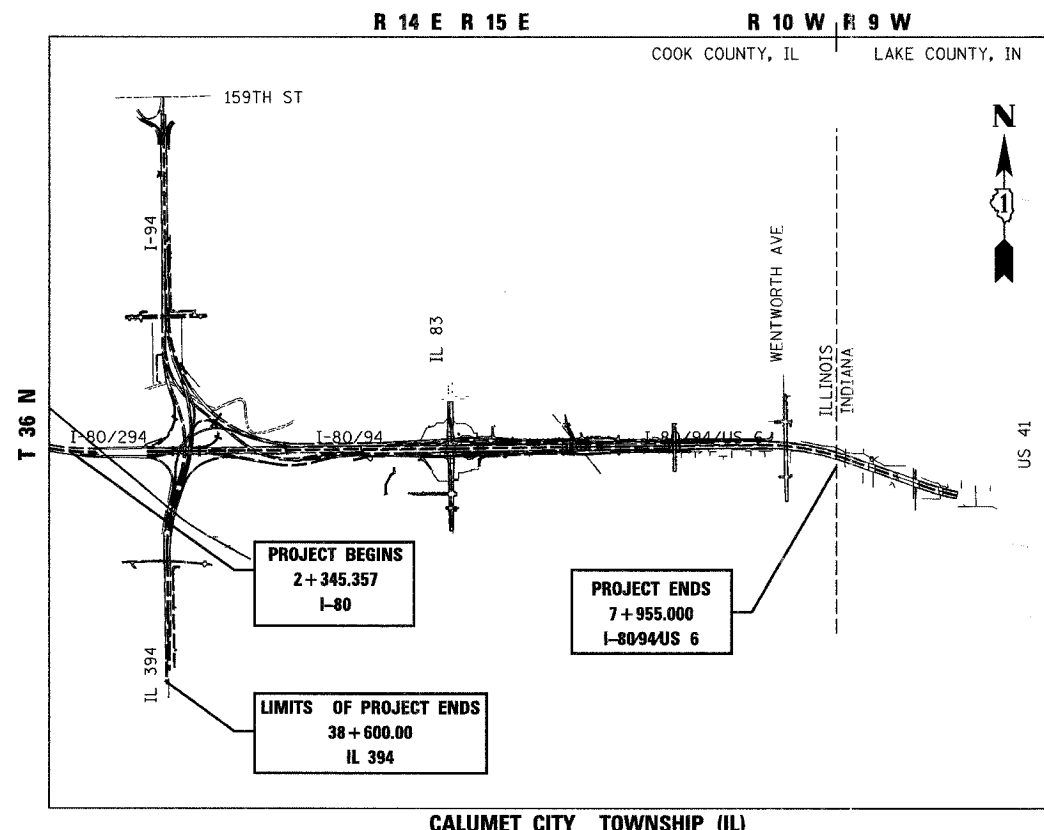
C-91-329-07

F.A.I. RTE.	SECTION	COUNTY	TOTAL SHEETS	SHEET NO.
80/94	2007-031LS	COOK	51	1
FED. ROAD DIST. NO.		ILLINOIS	FED. AID PROJECT	

CONTRACT 60D14



LOCATION OF SECTION INDICATED THUS: - [Red Box] -



PROJECT BEGINS
 2+345.357
 I-80

PROJECT ENDS
 7+955.000
 I-80/94/US 6

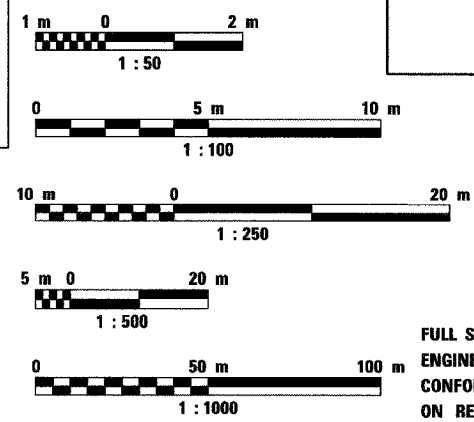
LIMITS OF PROJECT ENDS
 38+600.00
 IL 394

CALUMET CITY TOWNSHIP (IL)
 I-80/94
 GROSS LENGTH OF PROJECT = 8189.611 M ; 8.190 KM
 NET LENGTH OF PROJECT = 8189.611 M ; 8.190 KM

I-80/94 (KINGERY EXPRESSWAY)
 INSTALLATION OF LANDSCAPING ITEMS
 ALONG IL 394, I-80/94, TORRENCE
 AVE, BURNHAM AVE, WENTWORTH AVE,
 THORTON-LANSING RD.

**PROJECT LOCATED IN VILLAGE
 OF LANSING, ILLINOIS**

METRIC RATIOS



STATE OF ILLINOIS
 DEPARTMENT OF TRANSPORTATION
 DIVISION OF HIGHWAYS

SUBMITTED June 21, 2007

Diane O'Keefe Kal
 DEPUTY DIRECTOR OF HIGHWAYS, REGION ENGINEER

August 17, 2007
Eric F. Stern
 ENGINEER OF DESIGN AND ENVIRONMENT

August 17, 2007
Milton R. Seay, P.E.
 DEPUTY DIRECTOR OF HIGHWAYS, CHIEF ENGINEER

J.U.L.I.E.
 JOINT UTILITY LOCATION INFORMATION
 FOR EXCAVATION
 1-800-892-0123

FULL SIZE PLANS HAVE BEEN PREPARED USING STANDARD
 ENGINEERING SCALES, REDUCED SIZED PLANS WILL NOT
 CONFORM TO STANDARD SCALES, IN MAKING MEASUREMENTS
 ON REDUCED PLANS, THE ABOVE SCALES MAY BE USED.

CONSULTING SERVICES : PROJECT MANAGER: CATHERINE KIBBLE, (847) 705-4269

PRINTED BY THE AUTHORITY OF
 THE STATE OF ILLINOIS
CONTRACT NO. 60D14



INDEX, STANDARDS, GENERAL NOTES

ALL DIMENSIONS IN METERS EXCEPT PAVEMENT ITEMS AND UNLESS NOTED OTHERWISE

F.A.I. RTE.	SECTION	COUNTY	TOTAL SHEETS	SHEET NO.
80/94	2007-031LS	COOK	51	2
STA.		TO STA.		
FED. ROAD DIST. NO.		ILLINOIS	FED. AID PROJECT	
CONTRACT NO. 60D14				

INDEX OF SHEETS

SHEET NO.	DESCRIPTION
1	COVER SHEET
2	INDEX OF SHEETS, GENERAL NOTES, HIGHWAY STANDARDS & COMMITMENTS
3 - 4	SUMMARY OF QUANTITIES
5 - 7	SCHEDULE OF QUANTITIES
8	PLANTING CALENDAR
9 - 25	LANDSCAPING PLAN - MAINLINE I-80/94
26 - 29	LANDSCAPING PLAN - TORRENCE AVE/IL RT 83 & 176TH PL
30	LANDSCAPING PLAN - BURNHAM AVE
31	LANDSCAPING PLAN - WENTWORTH AVE
32 - 41	LANDSCAPING PLAN - IL 394
42 - 44	LANDSCAPING PLAN - THORTON- LANSING RD
45 - 49	STRUCTURE LOCATION PLAN
50 - 51	DISTRICT DETAILS

HIGHWAY STANDARDS

701001-01	OFF-RD OPERATIONS, 2L, 2W MORE THAN 4.5M (15')
701006-02	OFF-RD OPERATIONS, MULTILANE MORE THAN 4.5M (15') AWAY FROM PAVEMENT EDGE
701101-01	OFF-RD OPERATIONS, MULTILANE LESS THAN 4.5 M (15') AWAY FROM PAVEMENT EDGE
701106-01	OFF-RD OPERATIONS, 2L, 2W, 4.5 M (15') TO 600 MM (24") FROM PAVEMENT EDGE
701301-02	LANE CLOSURE 2L, 2W SHORT TIME OPERATIONS
701311-02	LANE CLOSURE 2L, 2W MOVING OPERATIONS - DAY ONLY
701400-02	APPROACH TO LANE CLOSURE, FREEWAY / EXPRESSWAY
701401-03	LANE CLOSURE FREEWAY / EXPRESSWAY
701426-02	LANE CLOSURE, MULTILANE, INTERMITTENT OR MOVING OPERATION, FOR SPEEDS ≥ 45 MPH
701501-03	URBAN LANE CLOSURE, 2L, 2W, UNDIVIDED
701601-04	URBAN LANE CLOSURE, MULTILANE, 1W OR 2W WITH NONTRAVERSABLE MEDIAN
701606-04	URBAN LANE CLOSURE, MULTILANE, 2W WITH MOUNTABLE MEDIAN
702001-06	TRAFFIC CONTROL DEVICES

* TC17	TRAFFIC CONTROL FOR SHOULDER CLOSURES AND PARTIAL RAMP CLOSURES
* TC18	SIGNING FOR FLAGGING OPERATIONS AT WORK ZONE OPENINGS

* INCLUDED IN PLANS AS SHEETS 50-51

GENERAL NOTES

BEFORE STARTING ANY EXCAVATION, THE CONTRACTOR SHALL CALL J.U.L.I.E. AT (800) 892-0123 FOR FIELD LOCATIONS OF BURIED ELECTRIC, TELEPHONE AND GAS UTILITIES. (48 HOUR NOTIFICATION IS REQUIRED).

THE CONTRACTOR WILL NOT BE ALLOWED TO SET UP A YARD OR FIELD OFFICE ON STATE PROPERTY WITHOUT WRITTEN PERMISSION FROM THE DEPARTMENT OR THE VILLAGES.

BARRICADES: THE CONTRACTOR SHALL PROVIDE AND INSTALL TWO (2) WEIGHTED SAND BAGS ON EACH UNBALLASTED TYPE I OR TYPE II BARRICADE USED. (ONE (1) WEIGHTED SAND BAG ACROSS EACH BOTTOM RAIL). THIS WORK WILL NOT BE PAID FOR SEPARATELY, BUT THE COSTS SHALL BE CONSIDERED AS INCLUDED IN THE CONTRACT UNIT PRICES FOR THE CONSTRUCTION ITEMS INVOLVED, AND NO ADDITIONAL COMPENSATION WILL BE ALLOWED.

ANY SIGNS OR PAVEMENT MARKERS DAMAGED OR DESTROYED AS A RESULT OF LANDSCAPE WORK SHALL BE REPLACED AND PAID FOR BY THE CONTRACTOR.

IT SHALL BE THE CONTRACTOR'S RESPONSIBILITY TO VERIFY ALL DIMENSIONS AND CONDITIONS EXISTING IN THE FIELD PRIOR TO CONSTRUCTION AND ORDERING OF MATERIALS.

PRIOR TO THE INSTALLATION OF TOPSOIL, REGARDLESS OF SLOPE, THE SUBGRADE SHALL BE SURFACE ROUGHENED BY A TRACKED VEHICLE NO MORE THAN 7 DAYS PRIOR TO PLACEMENT. THIS WORK SHALL BE INCLUDED IN THE COST OF "TOPSOIL, FURNISH AND PLACE".

UNDERBRUSH OR DEBRIS AT PLANTING LOCATIONS SHALL BE REMOVED AND DISPOSED ON IN ACCORDANCE WITH SECTION 201 OF THE STANDARD SPECIFICATIONS. THIS WORK WILL NOT BE PAID FOR SEPARATELY, BU THE COSTS SHALL BE CONSIDERED AS INCLUDED IN THE CONTRACT UNIT PRICES FOR THE CONSTRUCTION ITEMS INVOLVED, AND NOT ADDITIONAL COMPENSATION WILL BE ALLOWED.

THE CONTRACTOR SHALL PROTECT ALL EXISTING PLANT MATERIAL FROM DAMAGE FOR WHICH THE CONTRACT DOES NOT PROVIDE REMOVAL. THE PROTECTIONS OF EXISTING PLANT MATERIAL AND THE REPAIR OF REPLACEMENT OF EXISTING PLANT MATERIAL DAMAGED BY THE CONTRACTOR SHALL BE DONE IN ACCORDANCE WITH THE REQUIREMENTS OF SECTION 201 OF THE STANDARD SPECIFICATIONS UNLESS OTHERWISE NOTED.

ALL PERENNIAL PLANT BEDS SHALL HAVE ALL THE SOD REMOVED AND DISPOSED FROM THE BED PRIOR TO TILLING THE EARTH AS DESCRIBED IN ARTICLE 254.07(B) OF THE STANDARD SPECIFICATIONS.

THE CONTAINER GROWN TREES SHALL BE SUPPLIED FROM A NURSERY SPECIALIZING IN MATERIAL FOR HABITAT RESTORATION. THE MINIMUM HEIGHT OF TREES SHALL BE 4 FOOT. TREES SHALL BE PLANTED IN A STAGGERED MANNER AND SPACED AND MULCHED AS SHOWN IN THE PLANS. THE CONTRACTOR SHALL ORDER ALL CONTAINER TREES IMMEDIATELY FOLLOWING EXECUTION OF THE CONTRACT TO ASSURE AVAILABILITY OF THE PLANT MATERIAL.

OTHER CONTAINER SIZES LARGER THAN 3 GALLON WILL BE ACCEPTABLE FOR CONTAINER GROWN TREES.

WHERE MULCH BEDS ARE SPECIFIED, ALL EXISTING GRASS, WEEDS, AND DEBRIS ARE TO BE REMOVED AND THE BEDS TILLED TO A DEPTH OF 6 INCHES PRIOR TO PLACING PROPOSED PLANTS. FOLLOWING PLANTING, BEDS SHALL BE MULCHED TO A DEPTH OF 4 INCHES. THIS WORK WILL BE CONSIDERED INCLUDED IN THE CONTRACT UNIT PRICE FOR THE PLANTING ITEMS.

LEGEND

	SEEDLINGS TYPE 1		PR SHADE TREE
	SEEDLINGS TYPE 2		EX SHADE TREE
	SEEDING CLASS 2		ORNAMENTAL TREE
	SEEDING CLASS 2A		PR EVERGREEN TREE
	SEEDING CLASS 3		SHADE TREE (CLUSTERED)
	SEEDING CLASS 4		EX EVERGREEN TREE
	SEEDING CLASS 4 & 5 COMBINED		TREE TRUNK PROTECTION
	SEEDING CLASS 5		MOWSTAKE W/SIGN
	SEEDING CLASS 7		MOWLINE
	PERENNIAL PLANTS		CONTOUR MOUNDING LINE
	SODDING		SHRUBS
	MULCH PLACEMENT		

COMMITMENTS

PRIOR TO CONSTRUCTION COMMENCING IN THE INTERSTATE 94/ILLINOIS ROUTE 394 INTERCHANGE AREA, THE LOCATION OF THE ORCHID WILL BE IDENTIFIED AND FENCING WILL BE ERRECTED AROUND THE AREA TO PREVENT THE INTRUSION OF PERSONNEL AND VEHICLES. ALSO, A TRAINING SESSION WILL BE HELD AT THE PRE-CONSTRUCTION MEETING TO ALERT CONSTRUCTION PERSONNEL OF THE SENSITIVITY OF THE PLANT SPECIES AND THE NEED TO AVOID ACCIDENTAL INTRUSIONS OR SPILLS IN THE AREA. THE TRAINING SESSION WILL ALSO ADDRESS AVOIDING ACCIDENTAL INTRUSIONS INTO THE NOTEWORTHY BOTANICAL AREAS THAT WILL NOT BE IMPACTED. THIS INCLUDES THE VOLBRECHT WOODS, WAMPUM LAKE SEEPAGE INAI SITES, AND THE IDENTIFIED SAND FLATWOOD COMMUNITIES.

THE NEAR SURFACE GROUNDWATER UPON WHICH THE BIOLOGICALLY SENSITIVE AREAS DEPEND WILL BE PROTECTED FROM COMPACTION DURING CONSTRUCTION AND DRAINAGE DURING ANY AND ALL EXCAVATIONS BELOW GROUNDWATER. IN ORDER TO MAINTAIN EXISTING SOIL PERMEABILITY IN THE SOUTHWEST AND SOUTHEAST QUADRANTS, THE USE OF SPECIAL PRACTICES WILL MINIMIZE SOIL COMPACTION THROUGH THE WORK ZONE. THIS WILL INCLUDE THE USE OF LOW GROUND WEIGHT VEHICLES OR MATTING TO REDUCE RUTTING. AFTER COMPLETION, TOPSOIL IN THE WORK AREAS WILL BE REWORKED TO REMOVE RUTTED OR COMPACTED AREAS THAT MAY HAVE OCCURRED.

REVISIONS	
NAME	DATE

ILLINOIS DEPARTMENT OF TRANSPORTATION
I-80/94/US 6
KINGERY-BORMAN EXPRESSWAY
BURNHAM ROAD TO US 41
LANDSCAPING PLAN
INDEX, STANDARDS, GENERAL NOTES
AND LANDSCAPING LEGEND
SCALE 1:500
DATE 06/07
DRAWN BY ACE/CAD
CHECKED BY TJW
AMERICAN
CONSULTING ENGINEERS

SUMMARY OF QUANTITIES

F.A.I. RTE.	SECTION	COUNTY	TOTAL SHEETS	SHEET NO.
80/94	2007-031LS	COOK	51	3
STA.		TO STA.		
FED. ROAD DIST. NO.		ILLINOIS	FED. AID PROJECT	
CONTRACT NO. 60D14				


CODE NO.	ITEM	UNIT	TOTAL QUANTITY	CONSTRUCTION TYPE CODE	
				Y003	
67100100	MOBILIZATION	L SUM	1.0	1.0	
70102620	TRAFFIC CONTROL AND PROTECTION, STANDARD 701501	L SUM	1.0	1.0	
70102625	TRAFFIC CONTROL AND PROTECTION, STANDARD 701606	L SUM	1.0	1.0	
70102630	TRAFFIC CONTROL AND PROTECTION, STANDARD 701601	L SUM	1.0	1.0	
A2000116	TREE, ACER X FREEMANII AUTUMN BLAZE (AUTUMN BLAZE FREEMAN MAPLE), 2" CALIPER, BALLED AND BURLAPPED	EACH	23	23	
A2001816	TREE, ACER SACCHARUM GREEN MOUNTAIN (GREEN MOUNTAIN SUGAR MAPLE), 2" CALIPER, BALLED AND BURLAPPED	EACH	8	8	
A2002370	TREE, BETULA NIGRA (RIVER BIRCH), 8' HEIGHT, CLUMP FORM, BALLED AND BURLAPPED	EACH	16	16	
A2002916	TREE, CELTIS OCCIDENTALIS (COMMON HACKBERRY), 2" CALIPER, BALLED AND BURLAPPED	EACH	12	12	
A2003516	TREE, FRAXINUS AMERICANA AUTUMN PURPLE (AUTUMN PURPLE WHITE ASH), 2" CALIPER, BALLED AND BURLAPPED	EACH	8	8	
A2004322	TREE, FRAXINUS QUADRANULATA (BLUE ASH), 3 GALLON CONTAINER	EACH	25	25	
A2004616	TREE, GLEDITSIA TRIACANTHOS INERMIS (THORNLESS COMMON HONEYLOCUST), 2" CALIPER, BALLED AND BURLAPPED	EACH	33	33	
A2004618	TREE, GLEDITSIA TRIACANTHOS VARIETY INERMIS (THORNLESS COMMON HONEYLOCUST), 3 GALLON CONTAINER	EACH	10	10	
A2005020	TREE, GYMNOCLADUS DIOICUS (KENTUCKY COFFEETREE), 2-1/2" CALIPER, BALLED AND BURLAPPED	EACH	14	14	
A2005316	TREE, LIQUIDAMBAR STYRACIFLUA (AMERICAN SWEETGUM), 2" CALIPER, BALLED AND BURLAPPED	EACH	5	5	
A2005416	TREE, LIRIODENDRON TULIPIFERA (TULIP TREE), 2" CALIPER, BALLED AND BURLAPPED	EACH	6	6	
A2005556	TREE, NYSSA SYLVATICA (BLACK TUPELO), 6' HEIGHT, CLUMP FORM, BALLED AND BURLAPPED	EACH	7	7	
A2006514	TREE, QUERCUS BICOLOR (SWAMP WHITE OAK), 1-3/4" CALIPER, BALLED AND BURLAPPED	EACH	16	16	
A2006714	TREE, QUERCUS MACROCARPA (BUR OAK), 1-3/4" CALIPER, BALLED AND BURLAPPED	EACH	16	16	
A2006822	TREE, QUERCUS MUEHLENBERGII (CHINKAP OAK), 3 GALLON	EACH	30	30	
A2007114	TREE, QUERCUS RUBRA (RED OAK), 1-3/4" CALIPER, BALLED AND BURLAPPED	EACH	8	8	
A2007916	TREE, TILIA AMERICANA REDMOND (REDMOND AMERICAN LINDEN), 2" CALIPER, BALLED AND BURLAPPED	EACH	19	19	
A2008168	TREE, TILIA CORDATA GREENSPIRE (GREENSPIRE LITTLE LEAF LINDEN), 7' HEIGHT, MULTI-STEM, BALLED AND BURLAPPED	EACH	3	3	
A2C02663	TREE, CELTIS OCCIDENTALIS (COMMON HACKBERRY), CONTAINER GROWN, 3 GALLON	EACH	20	20	
A2C04963	TREE, QUERCUS ALBA (WHITE OAK), CONTAINER GROWN, 3-GALLON	EACH	15	15	
A2C05363	TREE, QUERCUS IMBRICARIA (SHINGLE OAK), CONTAINER GROWN, 3-GALLON	EACH	10	10	
A2C05663	TREE, QUERCUS MACROCARPA (BURR OAK), CONTAINER GROWN, 3-GALLON	EACH	90	90	
A2C06163	TREE, QUERCUS RUBRA (RED OAK), CONTAINER GROWN, 3-GALLON	EACH	10	10	
A3003310	TREE, FRAXINUS AMERICANA (WHITE ASH), 1-1/4" CALIPER, BARE ROOT	EACH	15	15	
A3005010	TREE, GYMNOCLADUS DIOICUS (KENTUCKY COFFEETREE), 1-1/4" CALIPER, BARE ROOT	EACH	20	20	
B2002666	TREE, MALUS ADAMS (ADAMS CRABAPPLE), 6' HEIGHT, CLUMP FORM, BALLED AND BURLAPPED	EACH	11	11	
B2005416	TREE, PRUNUS VIRGINIANA SCHUBERT (SCHUBERT CHOKEBERRY), 2" CALIPER, TREE FORM, BALLED AND BURLAPPED	EACH	9	9	
B2005716	TREE, PYRUS CALLERYANA CHANTICLEER (CHANTICLEER CALLERY PEAR), 2" CALIPER, TREE FORM, BALLED AND BURLAPPED	EACH	10	10	
C2001524	SHRUB, CORNUS RACEMOSA (GREY DOGWOOD), 2' HEIGHT, BALLED AND BURLAPPED	EACH	115	115	

• SPECIALTY ITEMS

REVISIONS	
NAME	DATE

ILLINOIS DEPARTMENT OF TRANSPORTATION
I-80/94/US 6
KINGERY-BORMAN EXPRESSWAY
BURNHAM ROAD TO US 41
LANDSCAPING PLAN
SUMMARY OF QUANTITIES

SCALE 1:500 DRAWN BY ACE/CAD
DATE 06/07 CHECKED BY TJW



06/27/2007 2:02:12 PM g:\Project\2071080\CAD\Drawings\451\451.dwg

SUMMARY OF QUANTITIES

F.A.I. RTE.	SECTION	COUNTY	TOTAL SHEETS	SHEET NO.
80/94	2007-031LS	COOK	51	4
STA.		TO STA.		
FED. ROAD DIST. NO.		ILLINOIS	FED. AID PROJECT	
CONTRACT NO. 60D14				

CODE NO.	ITEM	UNIT	TOTAL QUANTITY	CONSTRUCTION TYPE CODE	
				Y003	
C2C02024	SHRUB, CORYLUS AMERICANA (AMERICAN FILBERT), 2' HEIGHT, CONTAINER	EACH	170	170	
C2C02324	SHRUB, DIERVILLA LONICERA (BUSH HONEY SUCKLE), 2' HEIGHT, CONTAINER	EACH	35	35	
C3005924	SHRUB, RHUS GLABRA (SMOOTH SUMAC), 2' HEIGHT, BARE ROOT	EACH	90	90	
C3006024	SHRUB, RHUS TYPHINA (STAGHORN SUMAC), 2' HEIGHT, BARE ROOT	EACH	120	120	
D2001560	EVERGREEN, JUNIPERUS VIRGINIANA (EASTERN RED CEDAR), 5' HEIGHT, BALLED AND BURLAPPED	EACH	45	45	
D2C01018	EVERGREEN, JUNIPERUS HORIZONTALIS WILTONII (BLUE RUG JUNIPER), 18" WIDTH, CONTAINER	EACH	25	25	
E20200G1	VINE-PARTHENOCISSUS QUINQUEFOLIA (VIRGINIA CREEPER), 1-GALLON POT	EACH	864	864	
K0026700	TREE CARE	EACH	996	996	
K0026810	SHRUB CARE	EACH	1110	1110	
K0026820	VINE CARE	EACH	3132	3132	
K1005465	SELECTIVE MOWING STAKES	EACH	4	4	
M2011300	TREE PRUNING (25 TO 250 MM DIAMETER)	EACH	11	11	
M2011350	TREE PRUNING (OVER 250MM DIAMETER)	EACH	6	6	
M2011700	SUPPLEMENTAL WATERING	UNIT	180	180	
M2114100	COMPOST FURNISH AND PLACE, 100MM	SQ M	556	556	
M2500750	MOWING	HA	21.0	21.0	
MX032680	WEED CONTROL, PRE-EMERGENT GRANULAR HERBICIDE	KG	175	175	
MX033189	WEED CONTROL, NON-SELECTIVE AND NON-RESIDUAL	LITER	20	20	
XX006078	TREE, AMELANCHIER X GRAND, (APPLE SERVICEBERRY), 2" CALIPER, TREE FORM B&B	EACH	8	8	
Z0013798	CONSTRUCTION LAYOUT	L-SUM	-4.0	-4.0	

• SPECIALTY ITEMS

06/27/2007 2:14:46 PM
 E:\Project\2040801_CADD_Contract\EB\SO\6007b.rds
 06/27/2007

REVISIONS	
NAME	DATE

ILLINOIS DEPARTMENT OF TRANSPORTATION
 I-80/94/US 6
 KINGERY-BORMAN EXPRESSWAY
 BURNHAM ROAD TO US 41
LANDSCAPING PLAN
SUMMARY OF QUANTITIES

SCALE 1:500 DRAWN BY ACE/CAD
 DATE 06/07 CHECKED BY TJW

AMERICAN
CONSULTING ENGINEERS

Rev.

ALL DIMENSIONS IN METERS EXCEPT PAY
ITEMS AND UNLESS NOTED OTHERWISE

F.A.L. RTE. 80/94	SECTION 2007-031LS	COUNTY COOK	TOTAL SHEETS 51	SHEET NO. 5
STA. FED. ROAD DIST. NO.		TO STA. ILLINOIS FED. AID PROJECT		
CONTRACT NO. 60D14				

MOBILIZATION (67100100)

***** L SUM *****	
NOMINAL QUANTITY	1.0
TOTAL =	1

TRAF CONT & PROT STD 701501 (70102620)

***** L SUM *****	
NOMINAL QUANTITY	1.0
TOTAL =	1

TRAF CONT & PROT STD 701606 (70102625)

***** L SUM *****	
NOMINAL QUANTITY	1.0
TOTAL =	1

TRAF CONT & PROT STD 701601 (70102630)

***** L SUM *****	
NOMINAL QUANTITY	1.0
TOTAL =	1

T-ACERX FREM AB 2 (A2000116)

SHEET	OFFSET	EACH
SHEET #		
LSM-9	RT	3.0
LSM-14	RT	3.0
LSM-17	RT	3.0
LS83-18	LT	7.0
LS83-18	LT	3.0
LS83-19	RT	3.0
LS83-19	RT	1.0
TOTAL =		23

T-ACER SACR GM 2 (A2001816)

SHEET	OFFSET	EACH
SHEET #		
LSB-22	RT	3.0
LSW-23	LT	4.0
LSW-23	RT	1.0
TOTAL =		8

T-BETULA NIGRA CL B' (A2002370)

SHEET	OFFSET	EACH
SHEET #		
LSM-8	RT (E of Frontage Rd)	2.0
LSM-10	RT	6.0
LS83-18	LT	3.0
LS83-18	LT (At Frontage Rd)	5.0
TOTAL =		16

T-CELTIS OCCID 2 (A2002916)

SHEET	OFFSET	EACH
SHEET #		
LSM-9	RT	3.0
LSW-23	LT	6.0
LSNS-26	RT	3.0
TOTAL =		12

T-FRAX AMER AP 2 (A2003516)

SHEET	OFFSET	EACH
SHEET #		
LSM-15	RT	3.0
LSM-17	RT	5.0
TOTAL =		8

T-FRAX QUAD 3G (A2004322)

SHEET	OFFSET	EACH
SHEET #		
LSM-12	RT	10.0
LSW-23	RT	15.0
TOTAL =		25

T-GLEDIT TRI IN 2 (A2004616)

SHEET	OFFSET	EACH
SHEET #		
LSM-13	RT	3.0
LSM-14	RT	3.0
LS83-18	LT	10.0
LSW-23	RT	5.0
LSNS-25	RT	10.0
LS83-21	RT	2.0
TOTAL =		33

T-GLED TRI-IN 3G (A2004618)

SHEET	OFFSET	EACH
SHEET #		
LSNS-25	RT	10.0
TOTAL =		10

T-GYMNOCLA DIO 2-1/2 (A2005020)

SHEET	OFFSET	EACH
SHEET #		
LSM-9	RT	1.0
LSM-14	RT	1.0
LSM-14	RT	2.0
LSM-15	RT	1.0
LS83-19	RT	5.0
LS83-19	RT	3.0
LSW-23	RT	1.0
TOTAL =		14

T-LIQUDAMB STYR 2 (A2005316)

SHEET	OFFSET	EACH
SHEET #		
LS83-18	LT	5.0
TOTAL =		5

T-LIRIODEN TUL 2 (A2005416)

SHEET	OFFSET	EACH
SHEET #		
LSW-23	RT	4.0
LSW-23	LT	2.0
TOTAL =		6

T-NYSSA SYLVAT CL 6' (A2005556)

SHEET	OFFSET	EACH
SHEET #		
LSNS-24	RT	4.0
LSNS-25	RT	3.0
TOTAL =		7

T-QUERCUS BICOL 1-3/4 (A2006514)

SHEET	OFFSET	EACH
SHEET #		
LSM-8	RT	3.0
LSM-10	RT	5.0
LSM-16	RT	5.0
LS83-18	LT	3.0
TOTAL =		16

T-QUERCUS MACR 1-3/4 (A2006714)

SHEET	OFFSET	EACH
SHEET #		
LSM-7	RT	5.0
LSM-23	LT	5.0
LS83-19	RT	6.0
TOTAL =		16

T-QUERCUS MULEN3G 3G (A2006822)

SHEET	OFFSET	EACH
SHEET #		
LSM-12	RT	15.0
LSW-23	RT	15.0
TOTAL =		30

T-QUERCUS RUBRA 1-3/4 (A2007114)

SHEET	OFFSET	EACH
SHEET #		
LSNS-24	RT	5.0
LSNS-27	RT	3.0
TOTAL =		8

T-TILIA AMER RD 2 (A2007916)

SHEET	OFFSET	EACH
SHEET #		
LSM-8	RT	7.0
LSW-23	LT	4.0
LSB-22	LT	3.0
LSM-14	RT	3.0
LSW-23	LT	2.0
TOTAL =		19

T-TILIA CORD GS MS 7' HEIGHT (A2008168)

SHEET	OFFSET	EACH
SHEET #		
LSM-9	RT	1.0
LSM-12	RT	1.0
LSM-15	RT	1.0
TOTAL =		3

T-CELTIS OCCID CG 3G (A20026G3)

SHEET	OFFSET	EACH
SHEET #		
LSNS-25	RT	10.0
LSNS-25	RT	10.0
TOTAL =		20

T-QUERC ALBA CG 3G (A20049G3)

SHEET	OFFSET	EACH
SHEET #		
LSNS-25	RT	15.0
TOTAL =		15

T-QUERCUS IMBRI CG 3G (A20053G3)

SHEET	OFFSET	EACH
SHEET #		
LSM-12	RT	10.0
TOTAL =		10

T-QUERC MACR CG 3G (A20056G3)

SHEET	OFFSET	EACH
SHEET #		
LSM-12	RT	15.0
LS83-18	LT	40.0
LSW-23	RT	15.0
LSNS-25	RT	10.0
LSNS-26	RT	10.0
TOTAL =		90

ILLINOIS DEPARTMENT OF TRANSPORTATION
I-80/94/US 6
KINGERY-BORMAN EXPRESSWAY
BURNHAM ROAD TO US 41
LANDSCAPING PLAN
SCHEDULE OF QUANTITIES

SCALE 1:500
DATE 06/07

DRAWN BY ACE/CAD
CHECKED BY TJW

AMERICAN
CONSULTING ENGINEERS

REVISIONS	
NAME	DATE

06/27/2007 8:15:49 AM
 G:\Project\2014\001\CADD\Contract\LEB\lebo011.rdb
 06/27/2007

ALL DIMENSIONS IN METERS EXCEPT PAY ITEMS AND UNLESS NOTED OTHERWISE

F.A.I. RTE.	SECTION	COUNTY	TOTAL SHEETS	SHEET NO.
80/94	2007-03ILS	COOK	51	6
STA.		TO STA.		
FED. ROAD DIST. NO.		ILLINOIS	FED. AID PROJECT	
CONTRACT NO. 60D14				

T-QUERC RUBRA CG 3G (A2C061G3)

SHEET	OFFSET	EACH
SHEET #		
LSNS-25	RT	10.0
TOTAL =		10

T-FRAXIN AMER 1-1/4BR (A3003310)

SHEET	OFFSET	EACH
SHEET #		
LSM-16	RT	15.0
TOTAL =		15

T-GYMNO DIO 1-1/4BR (A3005010)

SHEET	OFFSET	EACH
SHEET #		
LSM-16	RT	20.0
TOTAL =		20

T-MALUS ADAM CL 6' (B2002666)

SHEET	OFFSET	EACH
SHEET #		
LSM-8	RT	7.0
LS83-20	RT	2.0
LS83-20	RT	2.0
TOTAL =		11

T-PRUN VR SH TF 2 (B2005416)

SHEET	OFFSET	EACH
SHEET #		
LSM-9	RT	5.0
LSM-14	RT	4.0
TOTAL =		9

T-PYRUS C CH TF 2 (B2005716)

SHEET	OFFSET	EACH
SHEET #		
LS83-20	RT	7.0
LS83-21	RT	1.0
LSW-23	RT	2.0
TOTAL =		10

S-CORNUS RACEMOSA 2' (C2001524)

SHEET	OFFSET	EACH
SHEET #		
LS83-18	RT	50.0
LS83-19	RT	25.0
LSNS-27	RT	40.0
TOTAL =		115

S-CORYLUS AMER 2'C (C2C02024)

SHEET	OFFSET	EACH
SHEET #		
LSNS-27	RT	120.0
LSNS-27	RT	50.0
TOTAL =		170

S-DIERVILLA LONI 2'C (C2C02324)

SHEET	OFFSET	EACH
SHEET #		
LSM-9	RT	35.0
TOTAL =		35

S-RHUS GLABRA 2'BR (C3005924)

SHEET	OFFSET	EACH
SHEET #		
LSNS-26	RT	45.0
LSNS-26	RT	45.0
TOTAL =		90

S-RHUS TYPHINA 2'BR (C3006024)

SHEET	OFFSET	EACH
SHEET #		
LSM-9		50.0
LSNS-26	LT	45.0
LSNS-26	LT	25.0
TOTAL =		120

E-JUNIP VIRG (D2001560)

SHEET	OFFSET	EACH
SHEET #		
LSM-9	LT	45.0
TOTAL =		45

E-JUNIP HOR WIL 18C (D2C01018)

SHEET	OFFSET	EACH
SHEET #		
LS83-20	RT	25.0
TOTAL =		25

V-PARTHEN QUINO 1G (E20200G1)

SHEET #	OFFSET	EACH
LSM-5	RT	10.0
LSM-5	RT	33.0
LSM-7	RT	11.0
LSM-8	RT	80.0
LSM-9	RT	17.0
LSM-10	RT	17.0
LSM-10	RT	91.0
LSM-11	RT	90.0
LSM-12	RT	96.0
LSM-13	RT	96.0
LSM-14	RT	87.0
LSM-15	RT	69.0
LSM-15	RT	18.0
LSM-16	RT	33.0
LSM-16	RT	58.0
LSM-17	RT	41.0
LSM-19	RT	17.0
TOTAL =		864

TREE CARE (K0026700)

ITEM	OFFSET	EACH
A2004322		25.0
A2004618		10.0
A2006822		30.0
A2000116		28.0
A2001816		18.0
A2002370		19.0
A2002916		12.0
A2003516		8.0
A2004616		30.0
A2005020		11.0
A2005116		3.0
A2005316		5.0
A2005416		6.0
A2005556		7.0
A2006514		16.0
A2006714		11.0
A2006814		3.0
A2007114		14.0
A2007916		21.0
A2008168		3.0
A2C026G3		20.0
A2C049G3		15.0
A2C053G3		10.0
A2C056G3		90.0
A2C061G3		10.0
A3003310		15.0
A3005010		20.0
B2000964		3.0
B2002666		11.0
B2005416		9.0
B2005716		11.0
B2006216		4.0
SUB-TOTAL		498.0
TWO OCCASIONS EACH =		996.0

SHRUB CARE (K0026810)

ITEM	OFFSET	EACH
C2001524		65.0
C2009624		30.0
C2C02024		170.0
C2C02324		35.0
C3005924		90.0
C3006024		120.0
D2001560		45.0
D2C01018		25.0
SUB-TOTAL		555.0
TWO OCCASIONS EACH =		1,110.0

VINE CARE (K0026820)

SHEET	OFFSET	UNIT
LSM-5	0.000 RT	17.0
LSM-5	0.000 RT	60.0
LSM-7	0.000 RT	20.0
LSM-8	0.000 RT	145.0
LSM-9	0.000 RT	30.0
LSM-10	0.000 RT	30.0
LSM-10	0.000 RT	165.0
LSM-11	0.000 RT	163.0
LSM-12	0.000 RT	175.0
LSM-13	0.000 RT	175.0
LSM-14	0.000 RT	158.0
LSM-15	0.000 RT	125.0
LSM-15	10.000 RT	33.0
LSM-16	0.000 RT	60.0
LSM-16	0.000 RT	105.0
LSM-17	0.000 RT	75.0
LSM-19	0.000 RT	30.0
SUB-TOTAL		1,566
TWO OCCASIONS EACH =		3,132.0

SELECT MOWING STAKES (K1005465)

SHEET	OFFSET	EACH
SHEET #		
LS83-18	LT	2.0
LS83-19	LT	2.0
AT AREAS OF INTERSEEDING		
TOTAL =		4

09/27/2007 8:17:53 AM g:\Project\2014080\CADD\Contract\LEBI\scs60071.rds 09/27/2007

REVISIONS	
NAME	DATE

ILLINOIS DEPARTMENT OF TRANSPORTATION
 I-80/94/US 6
 KINGERY-BORMAN EXPRESSWAY
 BURNHAM ROAD TO US 41
LANDSCAPING PLAN
SCHEDULE OF QUANTITIES

SCALE 1:500 DRAWN BY ACE/CAD
 DATE 06/07 CHECKED BY TJW

AMERICAN
 CONSULTING ENGINEERS

ALL DIMENSIONS IN METERS EXCEPT PAY
ITEMS AND UNLESS NOTED OTHERWISE

F.A.I. RTE.	SECTION	COUNTY	TOTAL SHEETS	SHEET NO.
80/94	2007-031LS	COOK	51	7
STA.	TO STA.			
FED. ROAD DIST. NO.	ILLINOIS	FED. AID PROJECT		
CONTRACT NO. 60D14				

TREE PRUN 25-250 (M2011300)

STATION	OFFSET(m)	EACH
LSM-14		
6+780.000	RT	1.0
LSM-16		
7+630.000	RT	6.0
LSB-22		
59+827.000	RT	1.0
59+862.000	RT	1.0
59+873.000	RT	1.0
59+840.000	LT	1.0
		=====
		11

WEED CONT N SEL/N RES (MX033189)

STATION	WIDTH	-	STATION	SQ M	LITER
RATE = 0.022467 LITER / m ²					
LSM-12					
6+115.000		-	6+155.000	180.00	4.0
6+230.000		-	6+285.000	180.00	4.0
LSNS-25					
38+723.000		-	38+750.000	180.00	4.0
38+900.000		-	38+935.000	150.00	3.4
39+004.000		-	39+038.000	150.00	3.4
LSNS-26					
39+055.000		-	39+079.000	75.00	1.7
					=====
TOTAL =					20

TREE PRUN OVER 250 (M2011350)

STATION	OFFSET(m)	-	STATION	OFFSET(m)	EACH
LSW-23					
69+600.000	RT				4.0
69+690.000	RT				1.0
69+810.000	RT				1.0
					=====
TOTAL =					6

T-AMELANCH X GRAND 2 (XX006078)

SHEET	OFFSET	EACH
SHEET #		
LS83-20	LT	4.0
LS83-21	RT	2.0
LSW-23	RT	2.0
		=====
TOTAL =		8

SUPPLE WATERING (M2011700)

STATION	OFFSET(m)	UNIT
NOMINAL QUANTITY		
		180.0
		=====
TOTAL =		180

CONSTRUCTION LAYOUT (Z0013798)

L SUM	
NOMINAL QUANTITY	
1.0	
=====	
TOTAL =	

COMPOST F & P 100 (M2114100)
** *****

QUANTITY	M O.C.	WIDTH(m	SQ METER
1566.00X	1.000	X	0.355
			=====
TOTAL =			555.9

MOWING (M2500750)

STATION	OFFSET(m)	HA
NOMINAL QUANTITY		
		21.0
		=====
TOTAL =		21

WEED CONTR PRE-EM GRN (MX032680)

KG		
RATE	112	KG / HA
1566.0	SQ M	1.57HA
		=====
TOTAL		175
		=====
		175

08/22/07
 8:14:06 AM
 g:\Project\20100801\CADD\Contract\LeB\sois001.rds
 08/22/07

REVISIONS	
NAME	DATE

ILLINOIS DEPARTMENT OF TRANSPORTATION
 I-80/94/US 6
 KINGERY-BORMAN EXPRESSWAY
 BURNHAM ROAD TO US 41
LANDSCAPING PLAN
SCHEDULE OF QUANTITIES

SCALE 1:500
 DATE 06/07

DRAWN BY ACE/CAD
 CHECKED BY TJW



ALL DIMENSIONS IN METERS EXCEPT PAY ITEMS AND UNLESS NOTED OTHERWISE

F.A.I. RTE.	SECTION	COUNTY	TOTAL SHEETS	SHEET NO.
80/94	2007-031LS	COOK	51	8
STA.		TO STA.		
FED. ROAD DIST. NO.		ILLINOIS FED. AID PROJECT		
CONTRACT NO. 60D14				

Phase I	YEAR	WORK DATES		CONSTRUCTION WORK	ESTABLISHMENT WORK
		FROM	TO		
Phase I	2008	Prior to spring planting		Preparation of designated planting areas for shrubs and tree beds.	WEED CONTROL, NON-SELECTIVE AND NON-RESIDUAL HERBICIDE in designated planting areas.
		Thawed soil	April 30	1.) Finish installation of evergreens by April 30.	Apply PRE-EMERGENT GRANULAR HERBICIDE prior to placing mulch.
		Thawed soil	May 15	Finish installation of woody plants by May 15.	Apply PRE-EMERGENT GRANULAR HERBICIDE prior to placing mulch.
		May 1	May 15	Period of establishment plant care required for woody plants.*	
		May 15	May 31	Period of establishment plant care required for woody plants.*	

* Weeding, watering and other work which is necessary to maintain health and satisfactory appearance of the planting is included in the cost of the contract.

Phase II	YEAR	WORK DATES		CONSTRUCTION WORK	ESTABLISHMENT WORK
		FROM	TO		
Phase II	2008	June 1		Certification to the Bureau of Maintenance that all woody plants have been installed and are in a live healthy condition and eligible for a September 2008 period of establishment inspection.	
		June 1	June 15	Period of establishment plant care required for woody plants.*	
		June 15	June 30	Period of establishment plant care required for woody plants.*	
		July 1	July 15	Period of establishment plant care required for woody plants.*	
		July 15	July 31	Period of establishment plant care required for woody plants.*	
		Aug. 1	Aug. 15	Period of establishment plant care required for woody plants.*	
		Aug. 15	Aug. 31	Period of establishment plant care required for woody plants.*	
		Sept. 1	Sept. 15	Period of establishment plant care required for woody plants.*	
		Sept. 15	Sept. 30	Period of establishment plant care required for woody plants.*	
		Oct. 1	Oct. 15	Additional watering for woody plants if required by the Engineer.	
		Oct. 15	Oct. 31	Additional watering for woody plants if required by the Engineer.	
		Nov. 1	Nov. 15	Additional watering for woody plants if required by the Engineer.	
		Nov. 15	Nov. 30	Additional watering for woody plants if required by the Engineer.	
		Dec. 1	Dec. 15	Additional watering for woody plants if required by the Engineer.	
		Dec. 15	Dec. 31	Additional watering for woody plants if required by the Engineer.	

* Weeding, watering and other work which is necessary to maintain health and satisfactory appearance of the planting is included in the cost of the contract.

Phase III	YEAR	WORK DATES		CONSTRUCTION WORK	ESTABLISHMENT WORK
		FROM	TO		
Phase III	2009	Thawed Soil	May 15	Installation of all required replacement woody plants, and all required clean up of woody plants shall be completed by May 15.	Apply PRE-EMERGENT GRANULAR HERBICIDE to all replacement woody plants prior to placing mulch.
		May 1	May 31		SUPPLEMENTAL WATERING for woody plants if required by the Engineer.
		June 1	June 30		SUPPLEMENTAL WATERING for woody plants if required by the Engineer.
		July 1	July 31		SUPPLEMENTAL WATERING for woody plants if required by the Engineer.
		July 15			Inspection date for WOODY PLANT CARE. (Plant care work must be complete and acceptable on the inspection date).
		Sept. 1	Sept. 30		SUPPLEMENTAL WATERING for woody plants if required by the Engineer.
		September 15			Inspection date for WOODY PLANT CARE. (Plant care work must be complete and acceptable on the inspection date).
		Oct. 1	Oct. 31		SUPPLEMENTAL WATERING for woody plants if required by the Engineer.

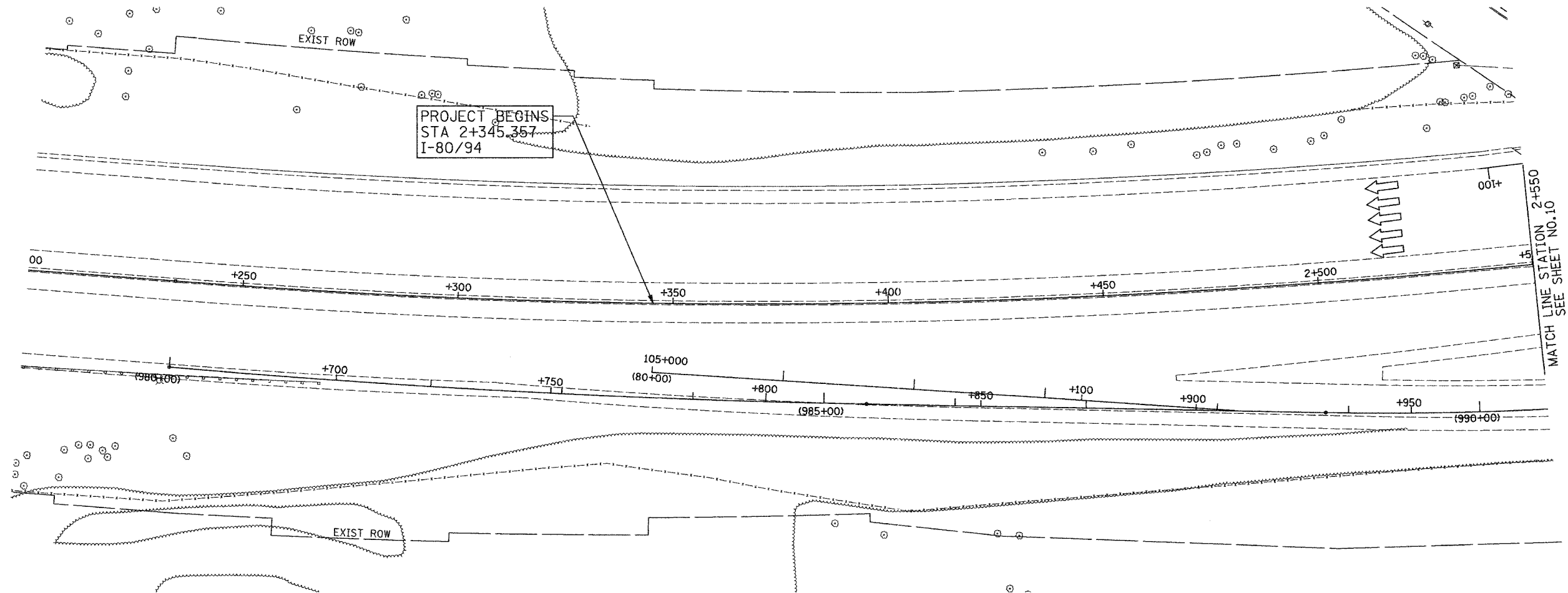
ILLINOIS DEPARTMENT OF TRANSPORTATION
 I-80/94/US 6
 KINGERY-BORMAN EXPRESSWAY
 BURNHAM ROAD TO US 41
LANDSCAPING PLAN
KINGERY EXPRESSWAY I - 8094
PLANTING CALENDAR
 SCALE 1:500 DRAWN BY ACE/CAD
 DATE 06/07 CHECKED BY TJW

REVISIONS	
NAME	DATE

06/26/07 11:17:32 AM
 g:\Project\20140801_CADD\Contract\EE\LS_37.rdb

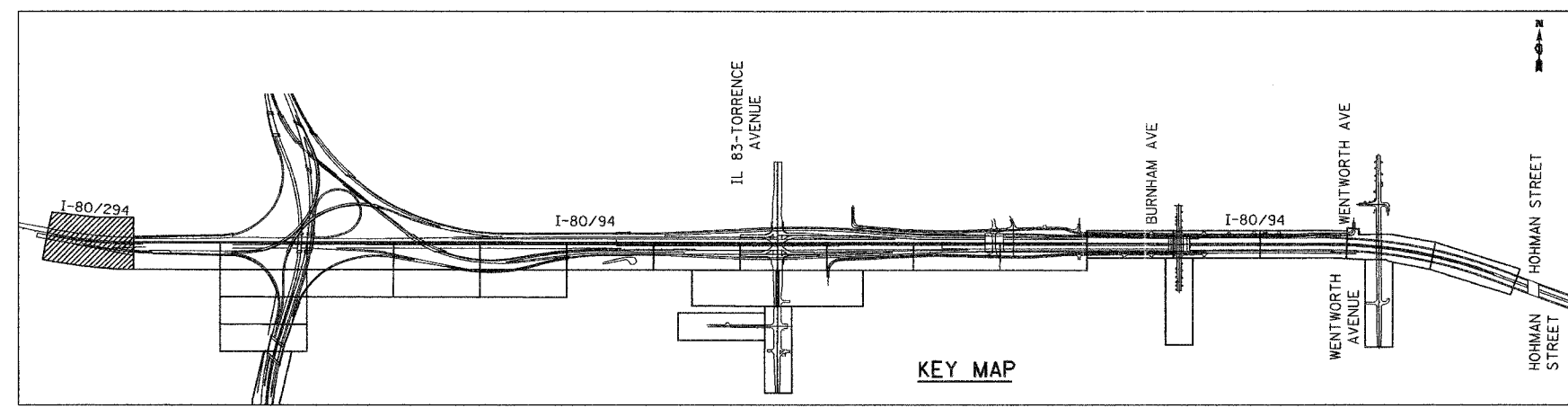
ALL DIMENSIONS IN METERS EXCEPT PAY ITEMS AND UNLESS NOTED OTHERWISE

F.A.I. RTE.	SECTION	COUNTY	TOTAL SHEETS	SHEET NO.
80/94	2007-031LS	COOK	51	9
STA.	TO STA.			
FED. ROAD DIST. NO.	ILLINOIS FED. AID PROJECT			
CONTRACT NO. 60D14				



NO CONTRACT WORK ON THIS SHEET

LSM - 1



KEY MAP

REVISIONS	
NAME	DATE

ILLINOIS DEPARTMENT OF TRANSPORTATION
 I-80/94/US 6
 KINGERY-BORMAN EXPRESSWAY
 BURNHAM ROAD TO US 41
LANDSCAPING PLAN
KINGERY EXPRESSWAY I- 8094

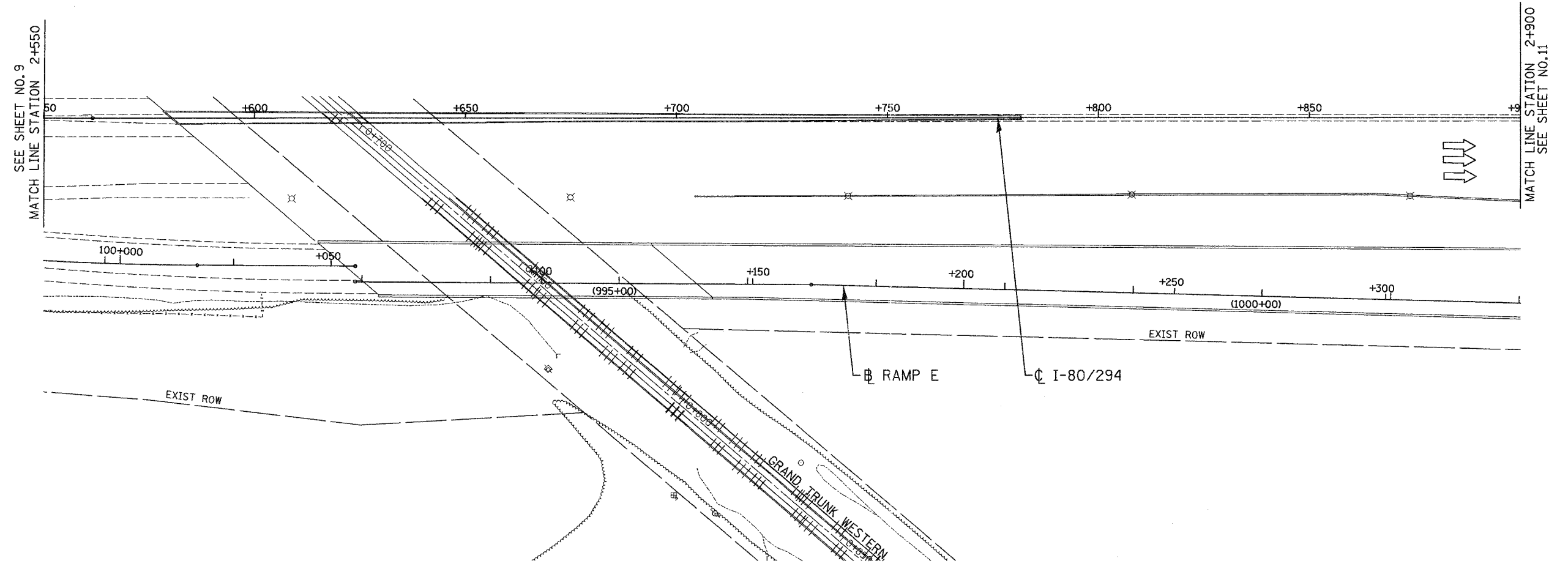
SCALE 1:500
 DATE 06/07

DRAWN BY ACE/CAD
 CHECKED BY TJW

06/26/2007 2:25:19 PM
 g:\Project\20748901\CADD\Contract\LSM\LS_01.rds

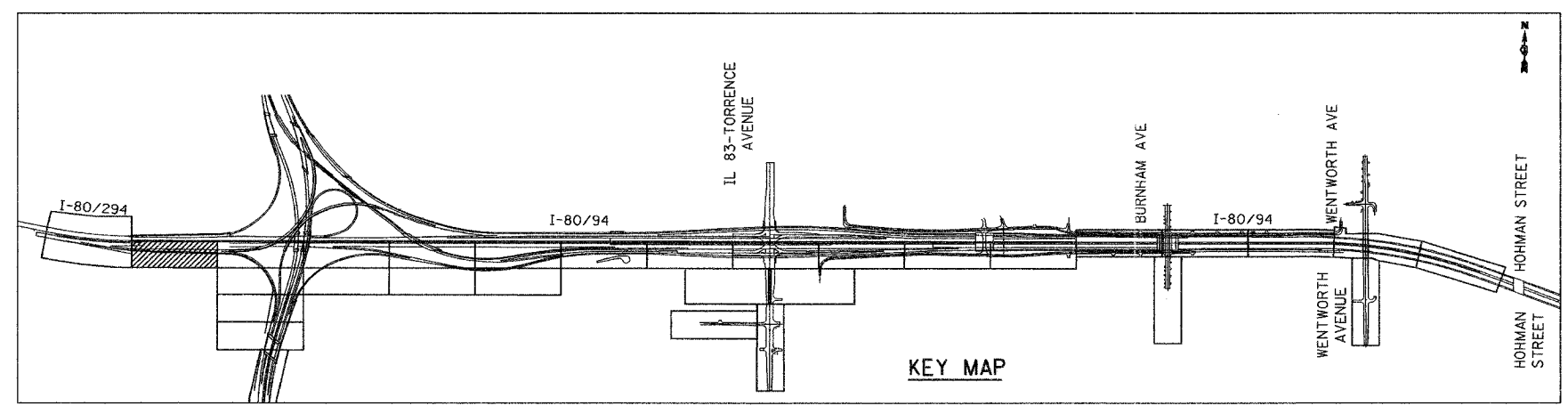
ALL DIMENSIONS IN METERS EXCEPT PAY ITEMS AND UNLESS NOTED OTHERWISE

F.A.I. RTE.	SECTION	COUNTY	TOTAL SHEETS	SHEET NO.
80/94	2007-031LS	COOK	51	10
STA.	TO STA.			
FED. ROAD DIST. NO.	ILLINOIS	FED. AID PROJECT		
CONTRACT NO. 60D14				



NO CONTRACT WORK ON THIS SHEET

LSM - 2



KEY MAP

REVISIONS	
NAME	DATE

ILLINOIS DEPARTMENT OF TRANSPORTATION
 I-80/94/US 6
 KINGERY-BORMAN EXPRESSWAY
 BURNHAM ROAD TO US 41
LANDSCAPING PLAN
KINGERY EXPRESSWAY I- 8094

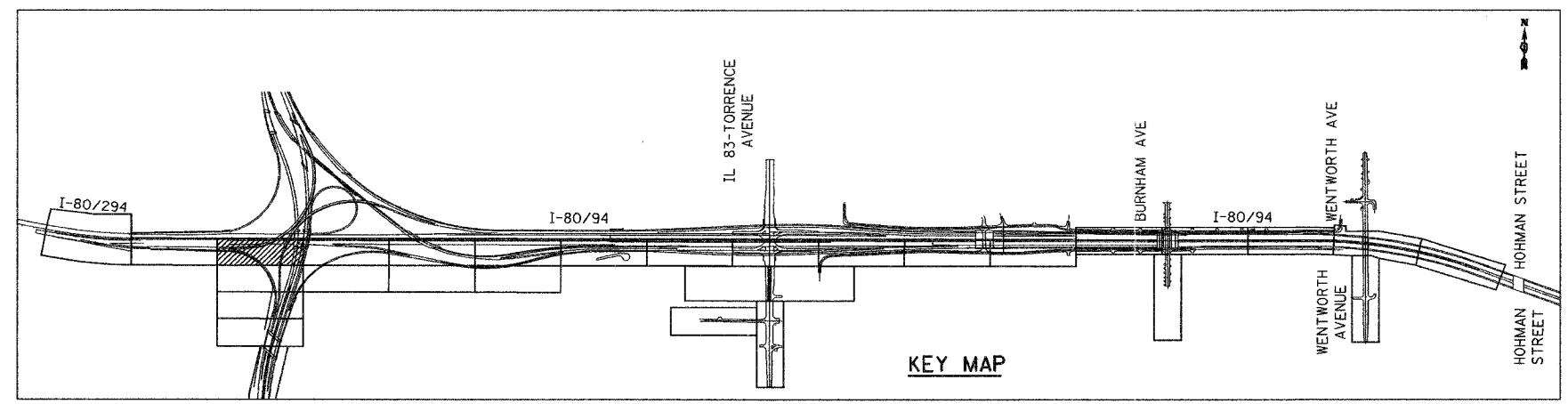
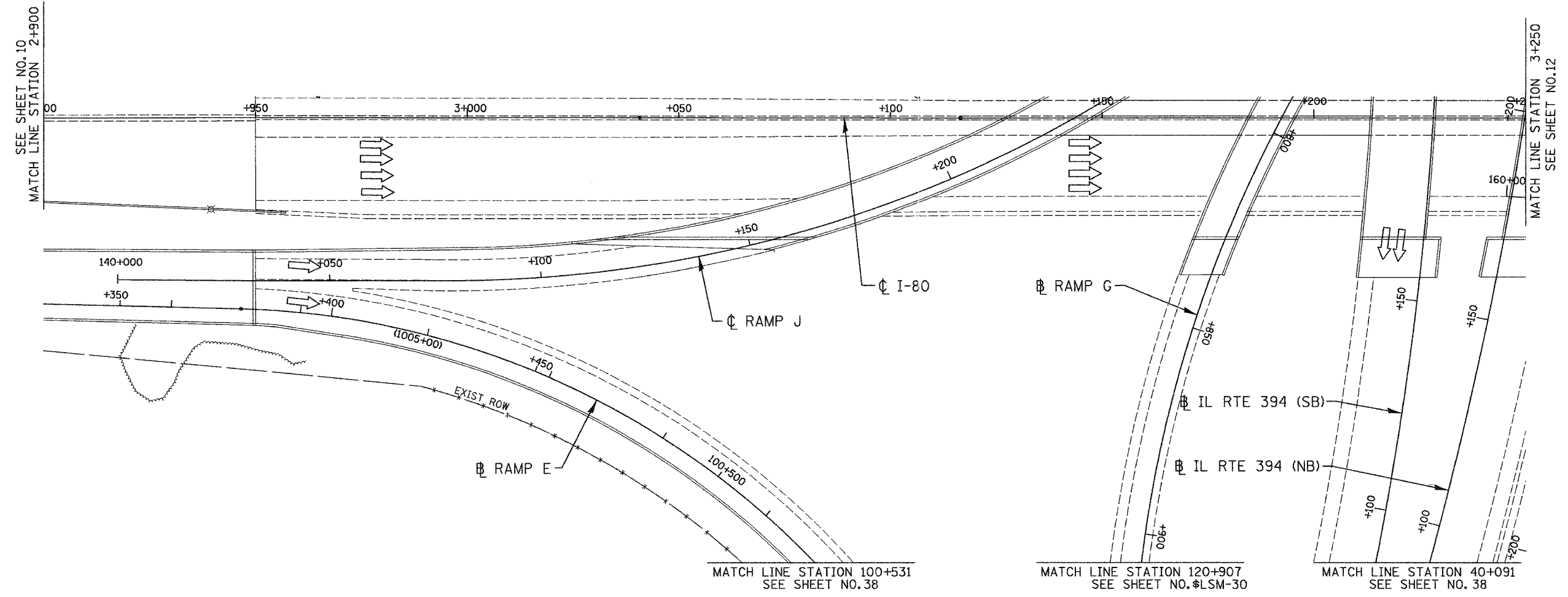
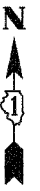
SCALE 1:500
 DATE 06/07
 DRAWN BY ACE/CAD
 CHECKED BY TJW



06/28/2007
 10:41:38 AM
 g:\Project\20140901\CADD\Contract\EE\LS_02.rvt

ALL DIMENSIONS IN METERS EXCEPT PAY ITEMS AND UNLESS NOTED OTHERWISE

F.A.I. RTE.	SECTION	COUNTY	TOTAL SHEETS	SHEET NO.
80/94	2007-031LS	COOK	51	11
STA.	TO STA.			
FED. ROAD DIST. NO.	ILLINOIS	FED. AID PROJECT		
CONTRACT NO. 60D14				



NO CONTRACT WORK ON THIS SHEET

LSM - 3

ILLINOIS DEPARTMENT OF TRANSPORTATION
 I-80/94/US 6
 KINGERY-BORMAN EXPRESSWAY
 BURNHAM ROAD TO US 41
LANDSCAPING PLAN
 KINGERY EXPRESSWAY I - 8094

SCALE 1:500
 DATE 06/07
 DRAWN BY ACE/CAD
 CHECKED BY TJW

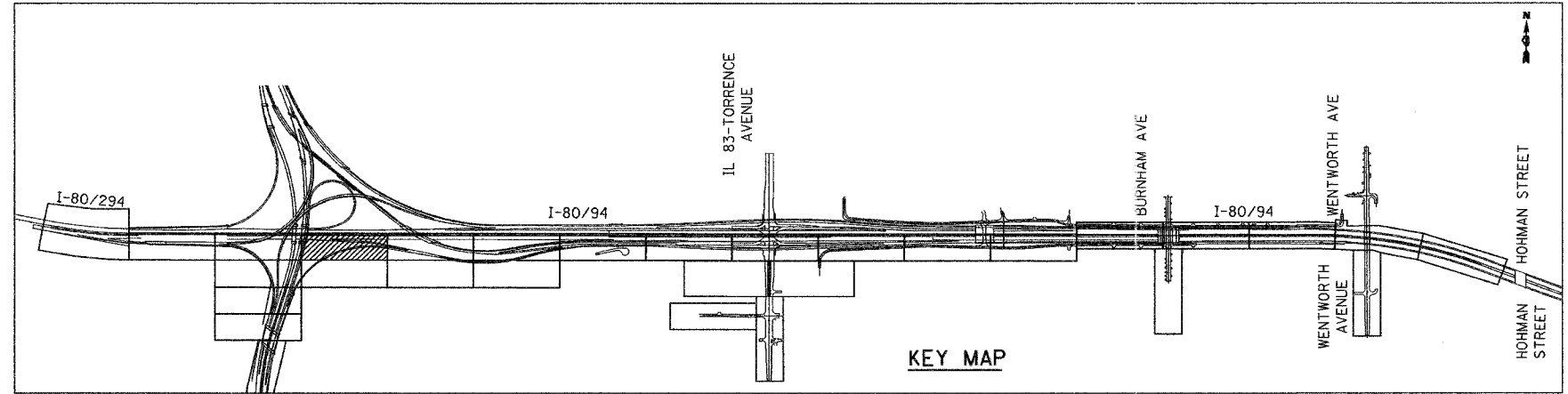
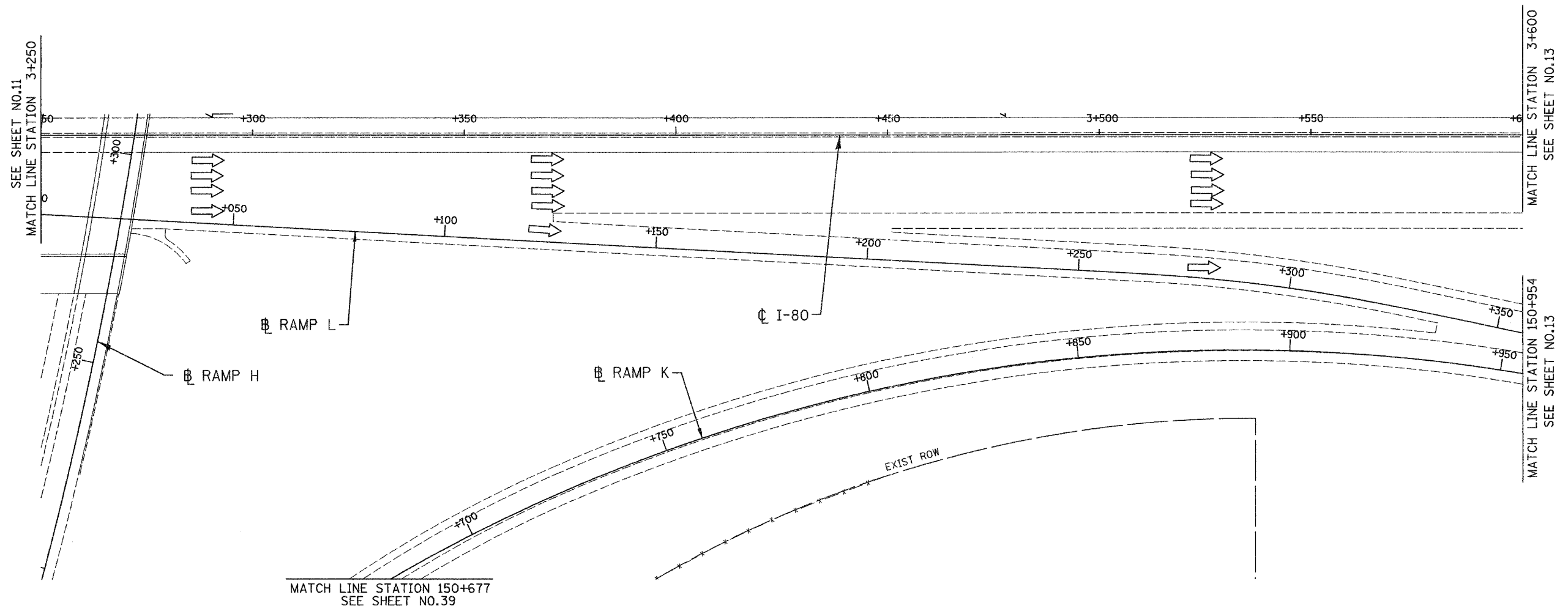


REVISIONS	
NAME	DATE

06/26/2007 10:42:18 AM g:\Project\20140601\CADD\Contract\FB\LS 03.rvt

ALL DIMENSIONS IN METERS EXCEPT PAVEMENT ITEMS AND UNLESS NOTED OTHERWISE

F.A.I. RTE. 80/94	SECTION 2007-031LS	COUNTY COOK	TOTAL SHEETS 51	SHEET NO. 12
STA. 3+250		TO STA. 3+600		
FED. ROAD DIST. NO.	ILLINOIS	FED. AID PROJECT		
CONTRACT NO. 60D14				



NO CONTRACT WORK ON THIS SHEET

LSM - 4

REVISIONS	
NAME	DATE

ILLINOIS DEPARTMENT OF TRANSPORTATION
I-80/94/US 6
KINGERY-BORMAN EXPRESSWAY
BURNHAM ROAD TO US 41
LANDSCAPING PLAN
KINGERY EXPRESSWAY I - 80/94

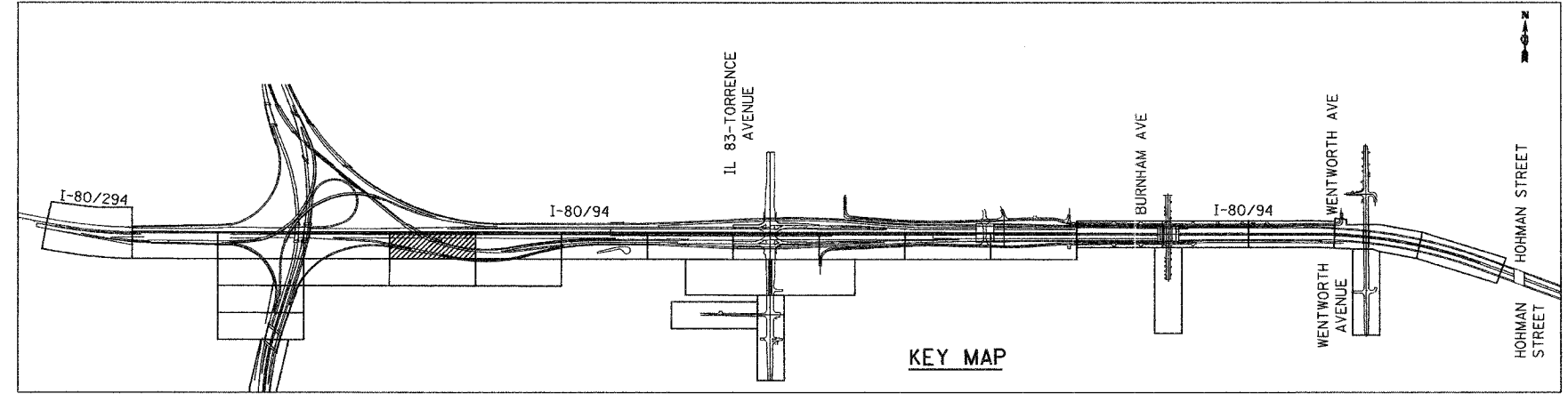
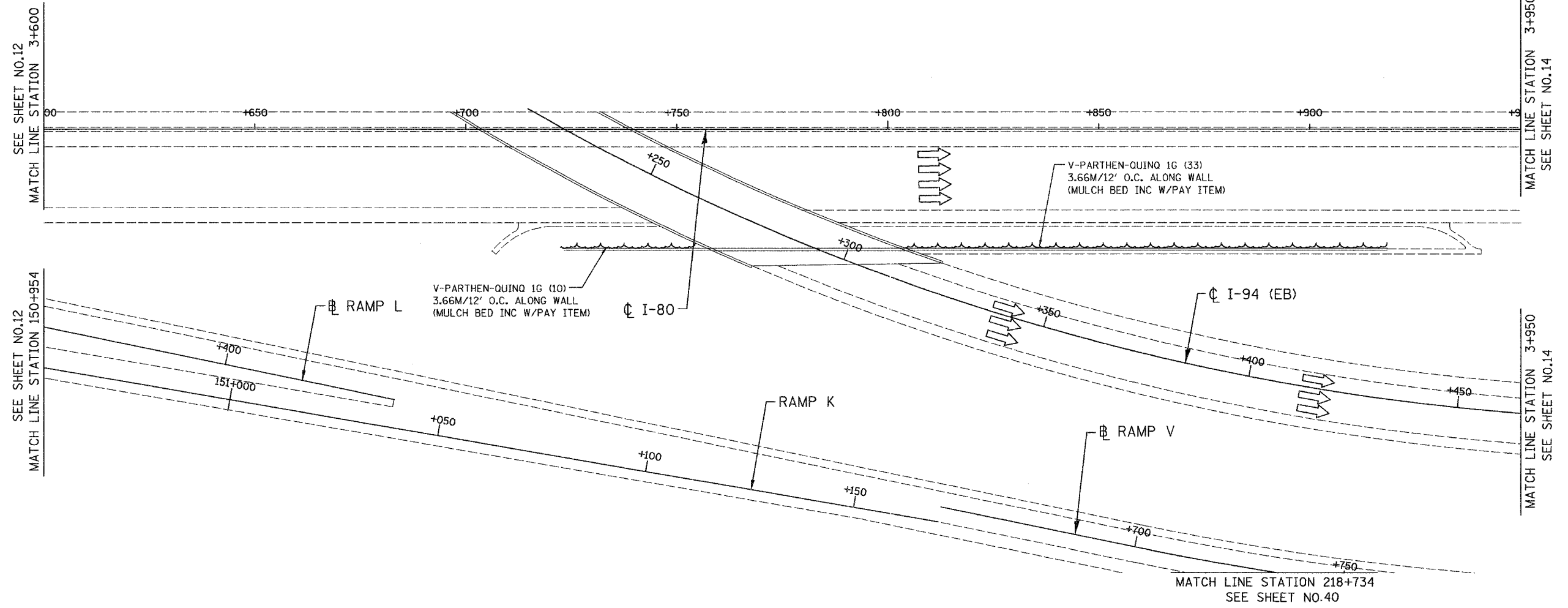
SCALE 1:500
DATE 06/07
DRAWN BY ACE/CAD
CHECKED BY TJW



06/26/2007 10:43:29 AM g:\Project\2014680\CADD\Contract\EB\1.S_04.ras

ALL DIMENSIONS IN METERS EXCEPT PAY ITEMS AND UNLESS NOTED OTHERWISE

F.A.I. RTE.	SECTION	COUNTY	TOTAL SHEETS	SHEET NO.
80/94	2007-031LS	COOK	51	13
STA.	TO STA.			
FED. ROAD DIST. NO.	ILLINOIS	FED. AID PROJECT		
CONTRACT NO. 60D14				



LSM - 5

REVISIONS	
NAME	DATE

ILLINOIS DEPARTMENT OF TRANSPORTATION
I-80/94/US 6
KINGERY-BORMAN EXPRESSWAY
BURNHAM ROAD TO US 41
LANDSCAPING PLAN
KINGERY EXPRESSWAY I-80/94

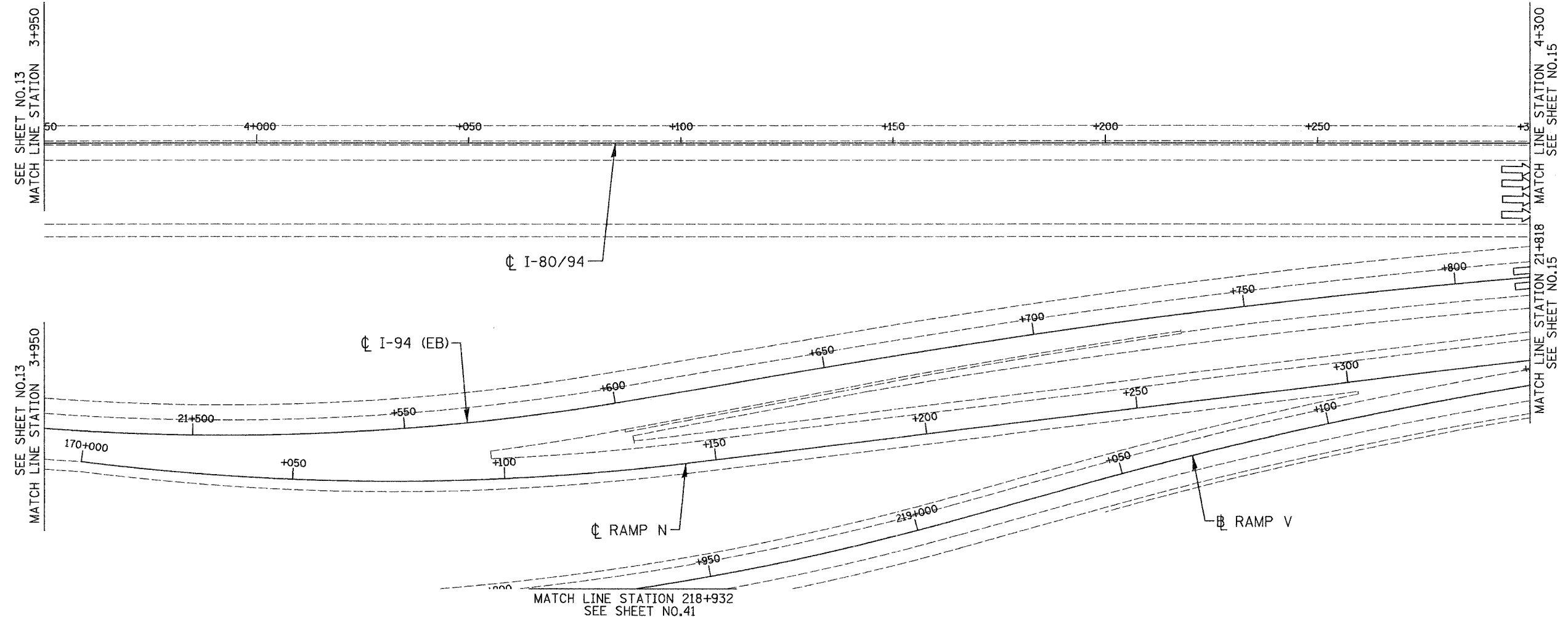
SCALE 1:500
DATE 06/07

DRAWN BY ACE/CAD
CHECKED BY TJW

06/26/2007
 10:44:12 AM
 g:\Project\20140801\CADD\Contract\EE\LS_05.rds

ALL DIMENSIONS IN METERS EXCEPT PAVEMENT ITEMS AND UNLESS NOTED OTHERWISE

F.A.I. RTE.	SECTION	COUNTY	TOTAL SHEETS	SHEET NO.
80/94	2007-031LS	COOK	51	14
STA.		TO STA.		
FED. ROAD DIST. NO.		ILLINOIS FED. AID PROJECT		
CONTRACT NO. 60014				



SEE SHEET NO.13
MATCH LINE STATION 3+950

SEE SHEET NO.13
MATCH LINE STATION 3+950

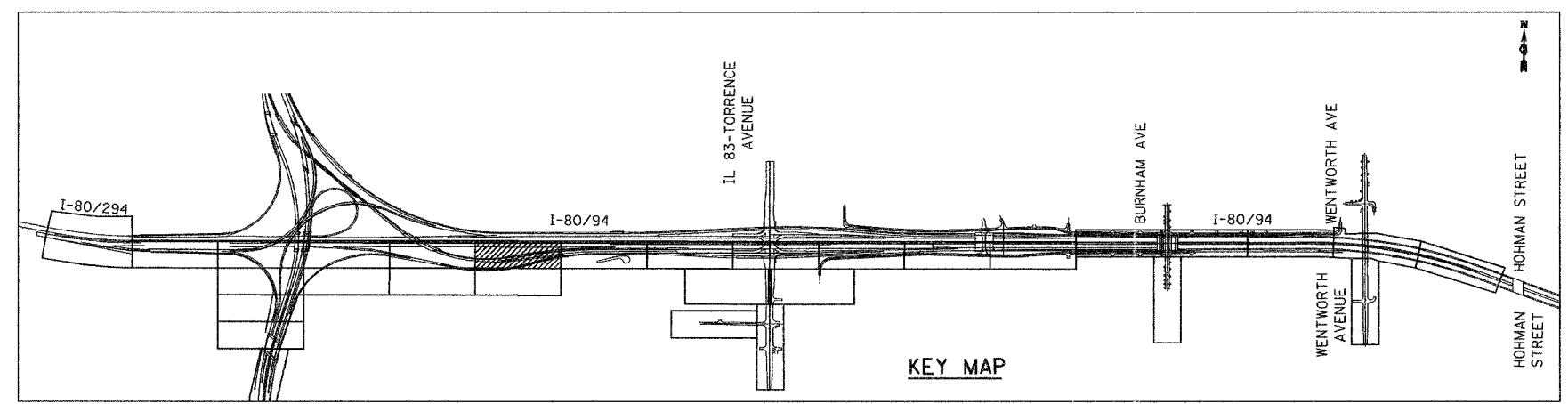
MATCH LINE STATION 4+300
SEE SHEET NO.15

MATCH LINE STATION 21+818
SEE SHEET NO.15

MATCH LINE STATION 218+932
SEE SHEET NO.41

**NO CONTRACT WORK
ON THIS SHEET**

LSM - 6



KEY MAP

REVISIONS	
NAME	DATE

ILLINOIS DEPARTMENT OF TRANSPORTATION
I-80/94/US 6
KINGERY-BORMAN EXPRESSWAY
BURNHAM ROAD TO US 41
LANDSCAPING PLAN
KINGERY EXPRESSWAY I- 80/94

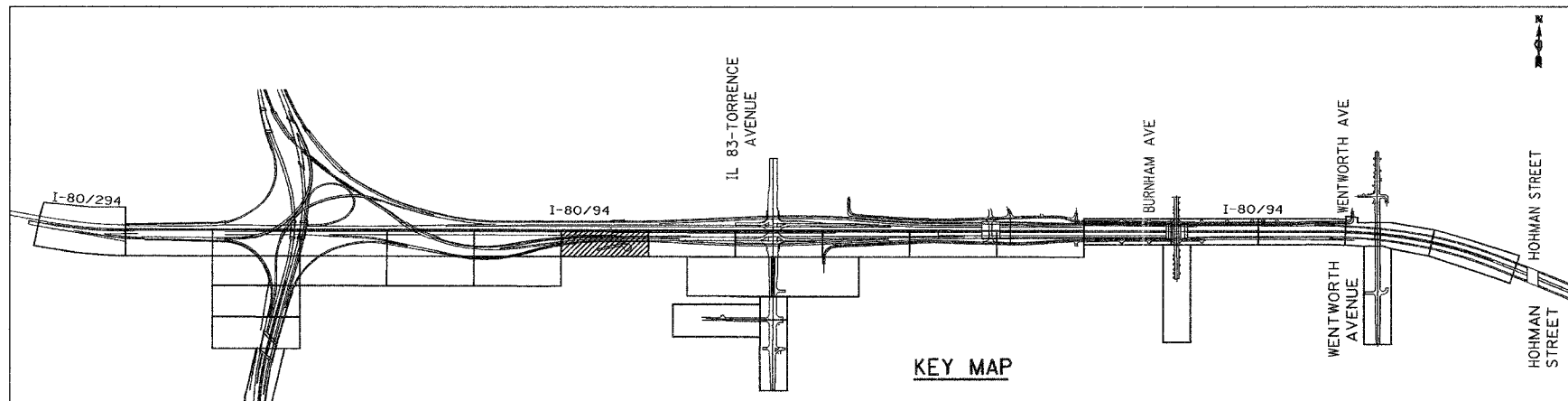
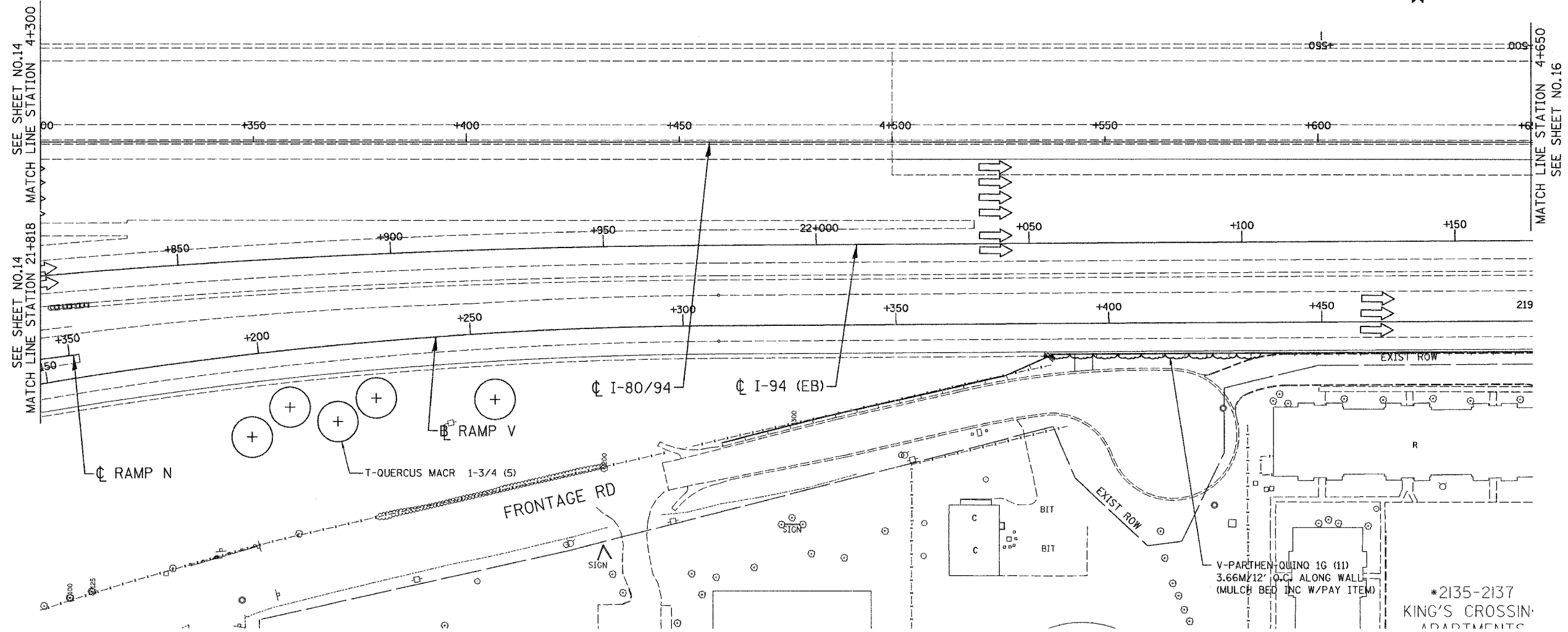
SCALE 1:500
DATE 06/07

DRAWN BY ACE/CAD
CHECKED BY TJW

06/28/2007 10:44:48 AM G:\Project\2014\801\CADD\Contract\LSM\LS_06.dwg

ALL DIMENSIONS IN METERS EXCEPT PAY ITEMS AND UNLESS NOTED OTHERWISE

F.A.I. RTE. 80/94	SECTION 2007-031LS	COUNTY COOK	TOTAL SHEETS 51	SHEET NO. 15
STA.	TO STA.			
FED. ROAD DIST. NO.	ILLINOIS		FED. AID PROJECT	
CONTRACT NO. 60D14				



LSM - 7

ILLINOIS DEPARTMENT OF TRANSPORTATION
I-80/94/US 6
KINGERY-BORMAN EXPRESSWAY
BURNHAM ROAD TO US 41
LANDSCAPING PLAN
KINGERY EXPRESSWAY I- 80/94

REVISIONS	
NAME	DATE

SCALE 1:500
DATE 06/07
DRAWN BY ACE/CAD
CHECKED BY TJW



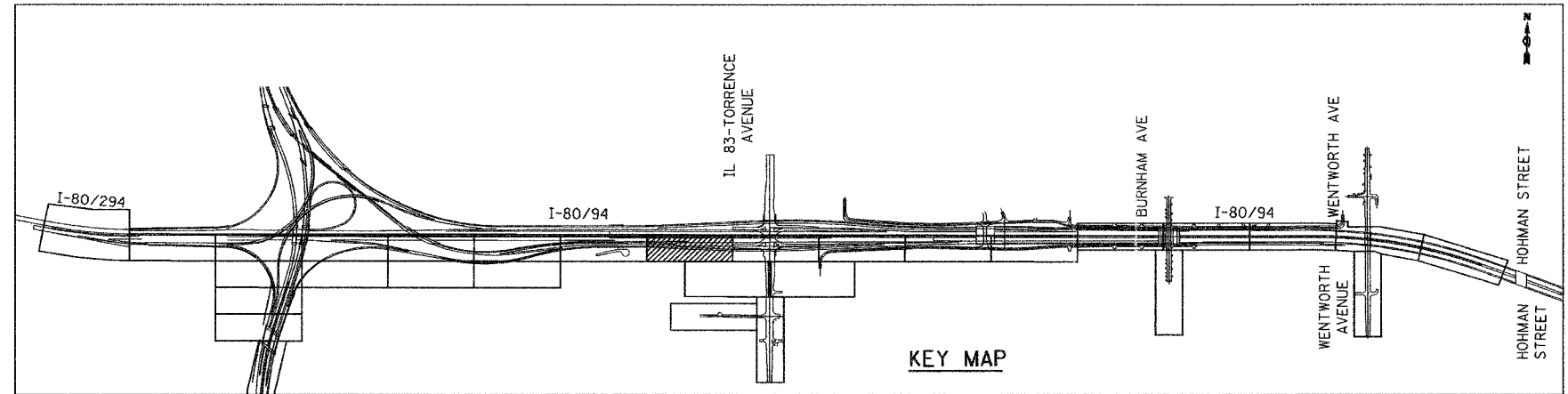
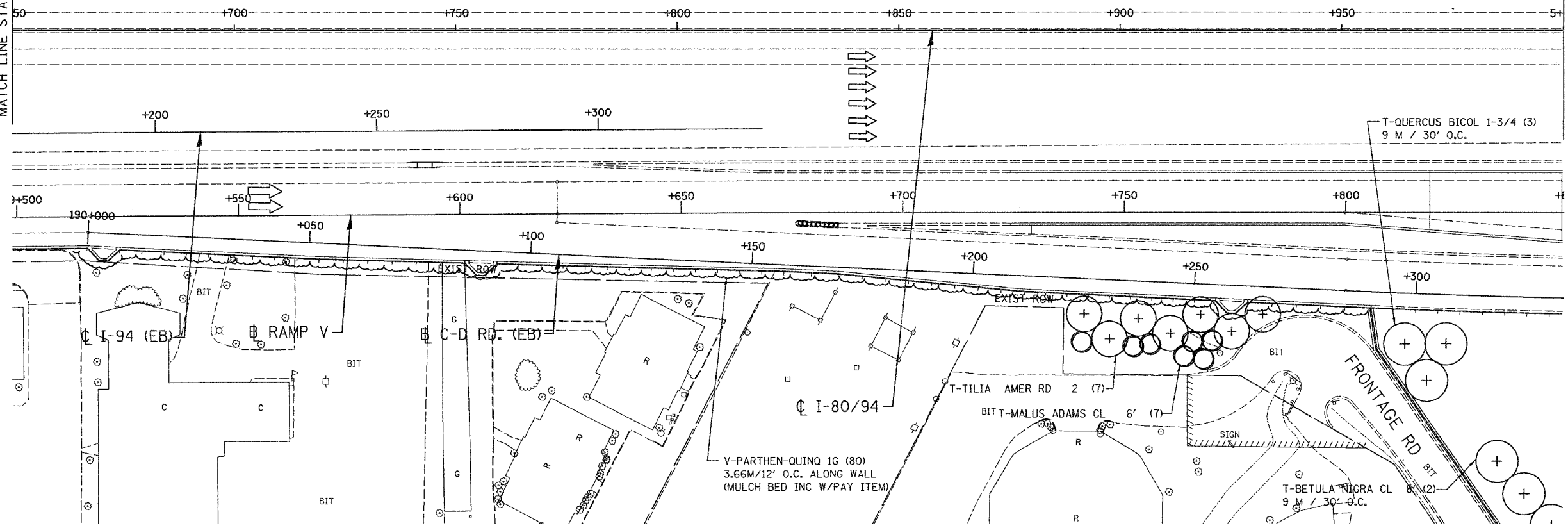
08/28/2007
 10:46:33 AM
 g:\Project\2014\0810 CADD\Contract\EBILS 07.rds

ALL DIMENSIONS IN METERS EXCEPT PAY ITEMS AND UNLESS NOTED OTHERWISE

F.A.I. RTE. 80/94	SECTION 2007-031LS	COUNTY COOK	TOTAL SHEETS 51	SHEET NO. 16
STA. 190+000		TO STA. 190+650		
FED. ROAD DIST. NO.		ILLINOIS FED. AID PROJECT		
CONTRACT NO. 60D14				

SEE SHEET NO. 15
MATCH LINE STATION 4+650

MATCH LINE STATION 5+000
SEE SHEET NO. 17



LSM - 8

REVISIONS	
NAME	DATE

ILLINOIS DEPARTMENT OF TRANSPORTATION
I-80/94/US 6
KINGERY-BORMAN EXPRESSWAY
BURNHAM ROAD TO US 41
LANDSCAPING PLAN
KINGERY EXPRESSWAY I - 80/94

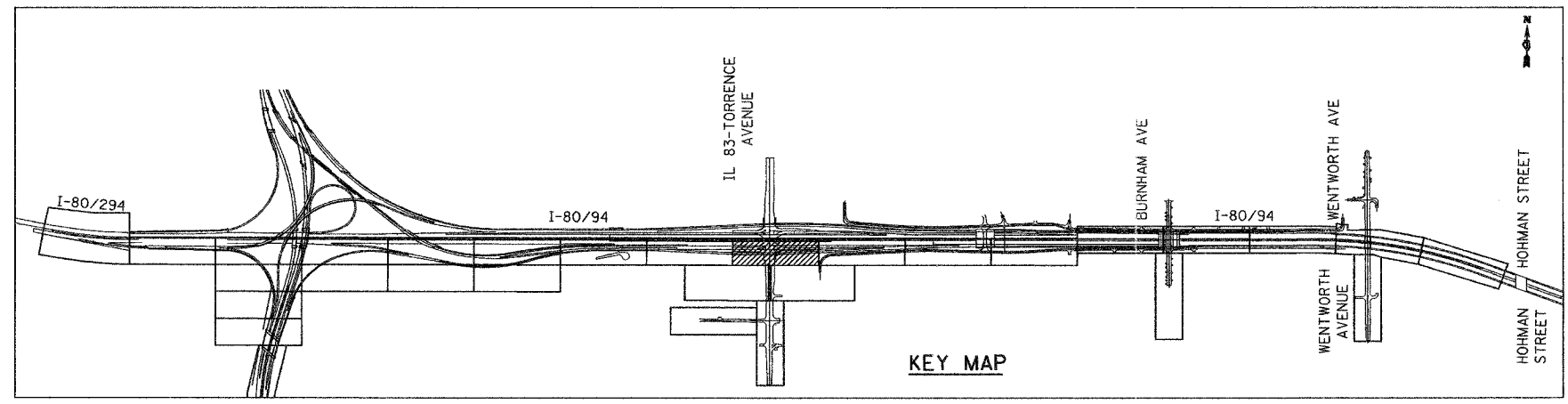
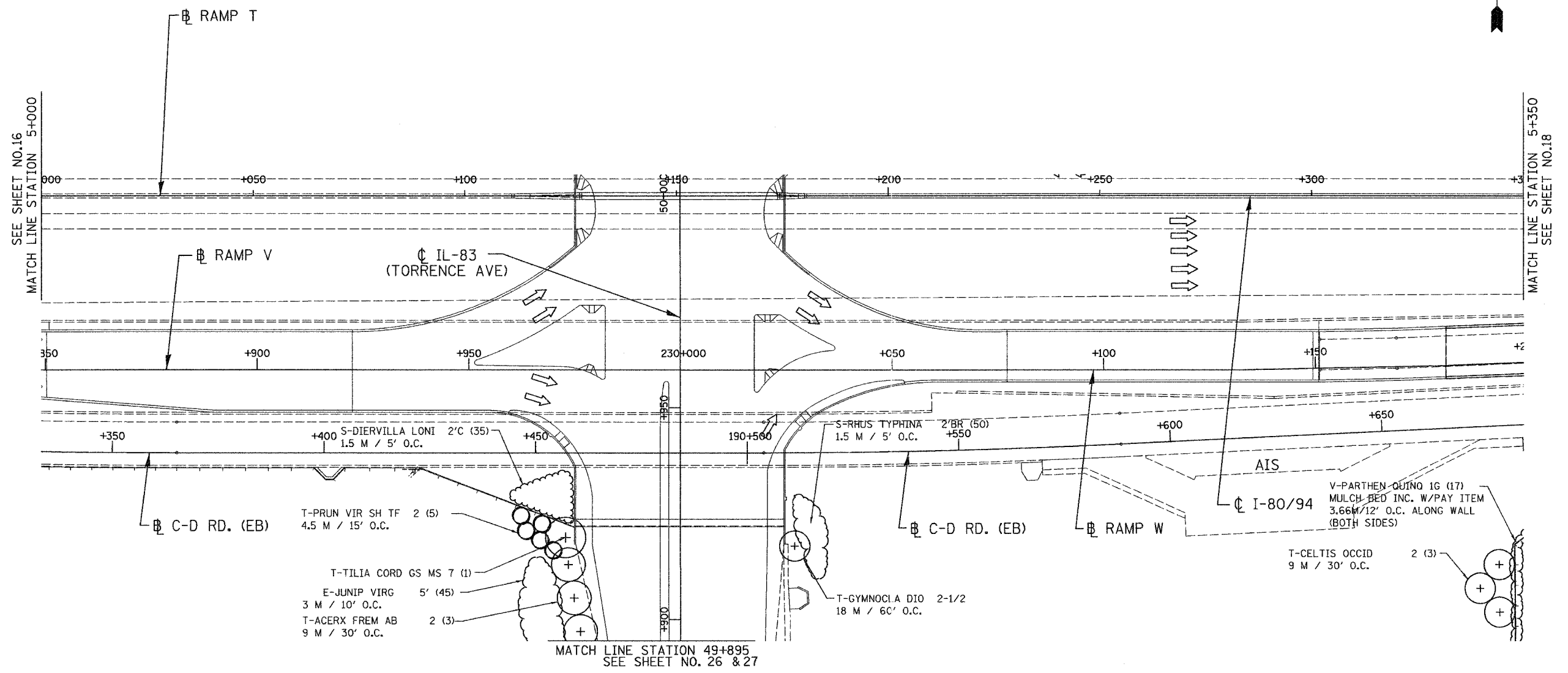
SCALE 1:500
DATE 06/07
DRAWN BY ACE/CAD
CHECKED BY TJW



06/26/2007
 10:46:08 AM
 G:\Project\20140801\CADD\Contract\EB\15_08.rvt

ALL DIMENSIONS IN METERS EXCEPT PAY ITEMS AND UNLESS NOTED OTHERWISE

F.A.I. RTE. 80/94	SECTION 2007-031LS	COUNTY COOK	TOTAL SHEETS 51	SHEET NO. 17
STA. FED. ROAD DIST. NO.		TO STA. ILLINOIS FED. AID PROJECT		
CONTRACT NO. 60D14				



LSM - 9

REVISIONS	
NAME	DATE

ILLINOIS DEPARTMENT OF TRANSPORTATION
I-80/94/US 6
KINGERY-BORMAN EXPRESSWAY
BURNHAM ROAD TO US 41
LANDSCAPING PLAN
KINGERY EXPRESSWAY I - 80/94

SCALE 1:500
DATE 06/07

DRAWN BY ACE/CAD
CHECKED BY TJW

06/28/2007 10:46:42 AM
 G:\Project\20140401\CADD\Comments\EFILS_06.rds

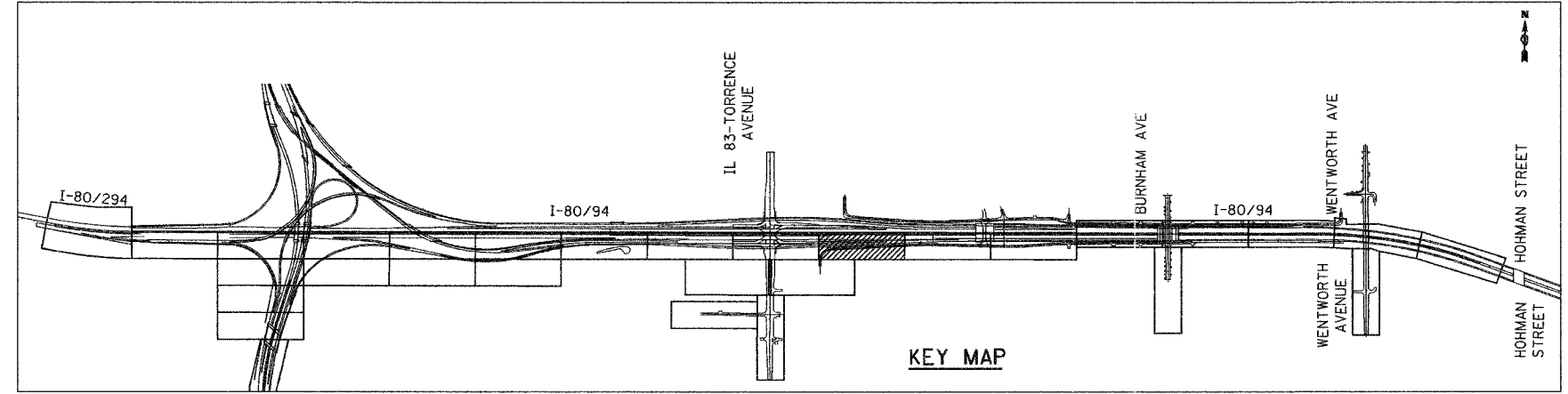
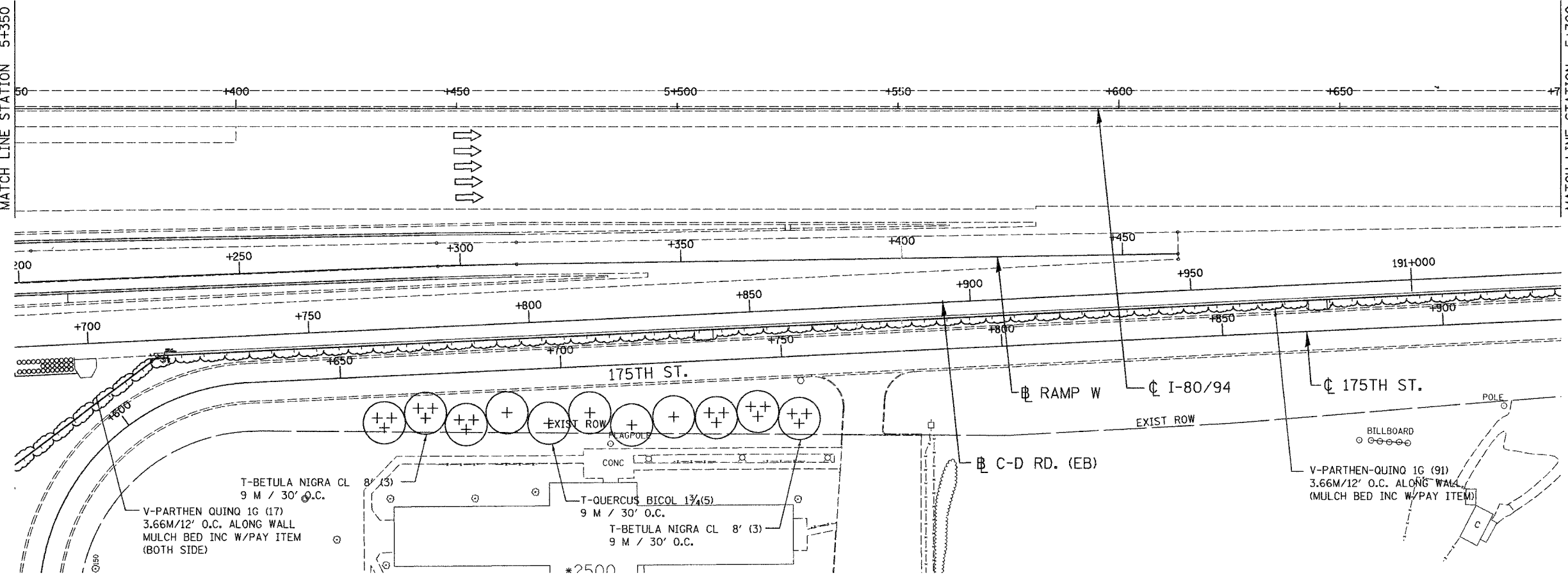
ALL DIMENSIONS IN METERS EXCEPT PAY ITEMS AND UNLESS NOTED OTHERWISE

F.A.I. RTE.	SECTION	COUNTY	TOTAL SHEETS	SHEET NO.
80/94	2007-03ILS	COOK	51	18
STA.	TO STA.			
FED. ROAD DIST. NO.	ILLINOIS		FED. AID PROJECT	
CONTRACT NO. 60D14				



SEE SHEET NO.17
MATCH LINE STATION 5+350

MATCH LINE STATION 5+700
SEE SHEET NO. 19



KEY MAP

LSM - 10

ILLINOIS DEPARTMENT OF TRANSPORTATION
I-80/94/US 6
KINGERY-BORMAN EXPRESSWAY
BURNHAM ROAD TO US 41
LANDSCAPING PLAN
KINGERY EXPRESSWAY I- 80/94

REVISIONS	
NAME	DATE

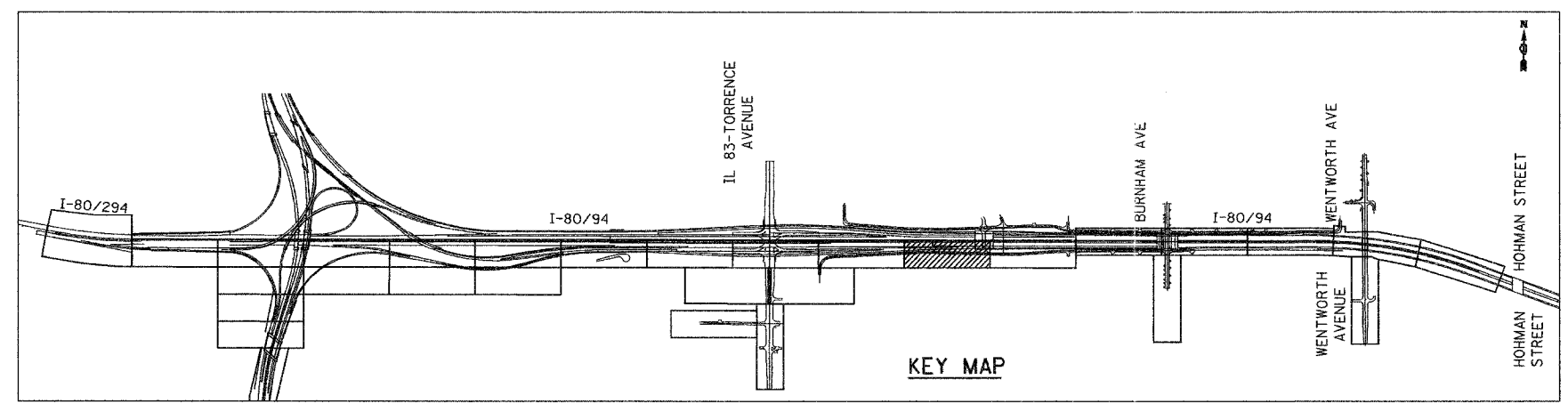
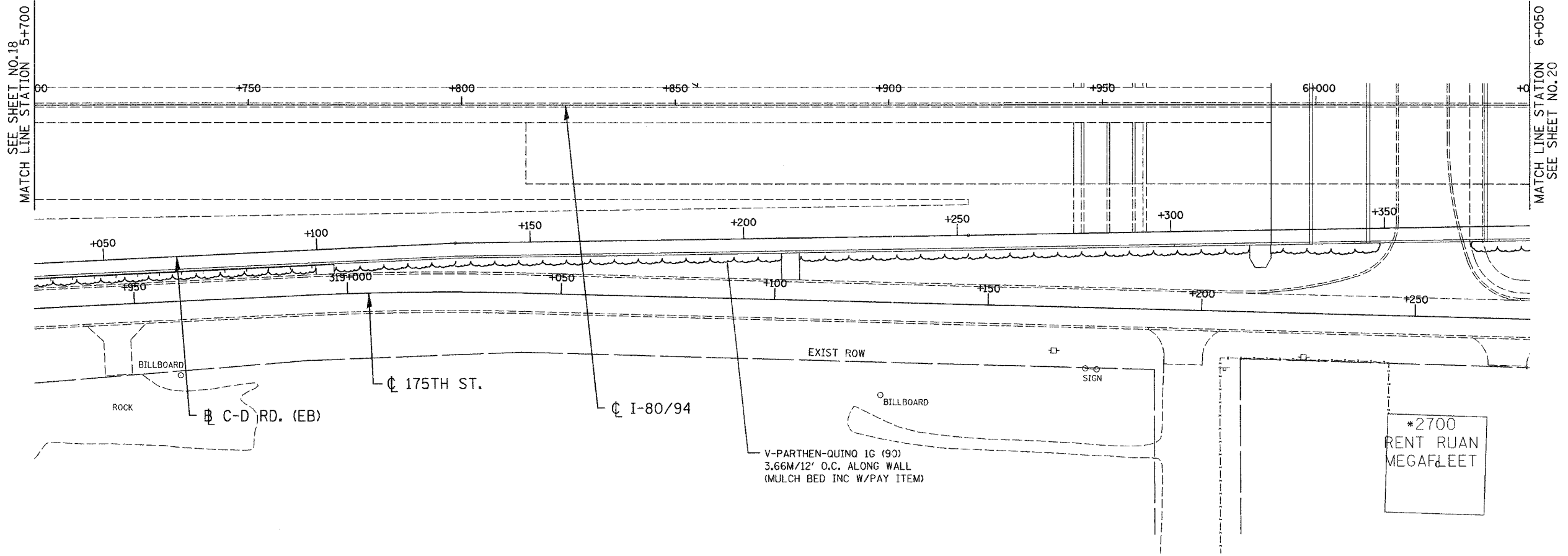
SCALE 1:500
DATE 06/07
DRAWN BY ACE/CAD
CHECKED BY TJW



06/28/2007
 10:47:22 AM
 g:\Project\2074090\CADD\Contract\EEB\LS_70.rds

ALL DIMENSIONS IN METERS EXCEPT PAY ITEMS AND UNLESS NOTED OTHERWISE

F.A.I. RTE.	SECTION	COUNTY	TOTAL SHEETS	SHEET NO.
80/94	2007-031LS	COOK	51	19
STA.	TO STA.			
FED. ROAD DIST. NO.	ILLINOIS	FED. AID PROJECT		
CONTRACT NO. 60D14				



*2700
RENT RUAN
MEGA FLEET

LSM - 11

ILLINOIS DEPARTMENT OF TRANSPORTATION
I-80/94/US 6
KINGERY-BORMAN EXPRESSWAY
BURNHAM ROAD TO US 41
LANDSCAPING PLAN
KINGERY EXPRESSWAY I-80/94

REVISIONS	
NAME	DATE

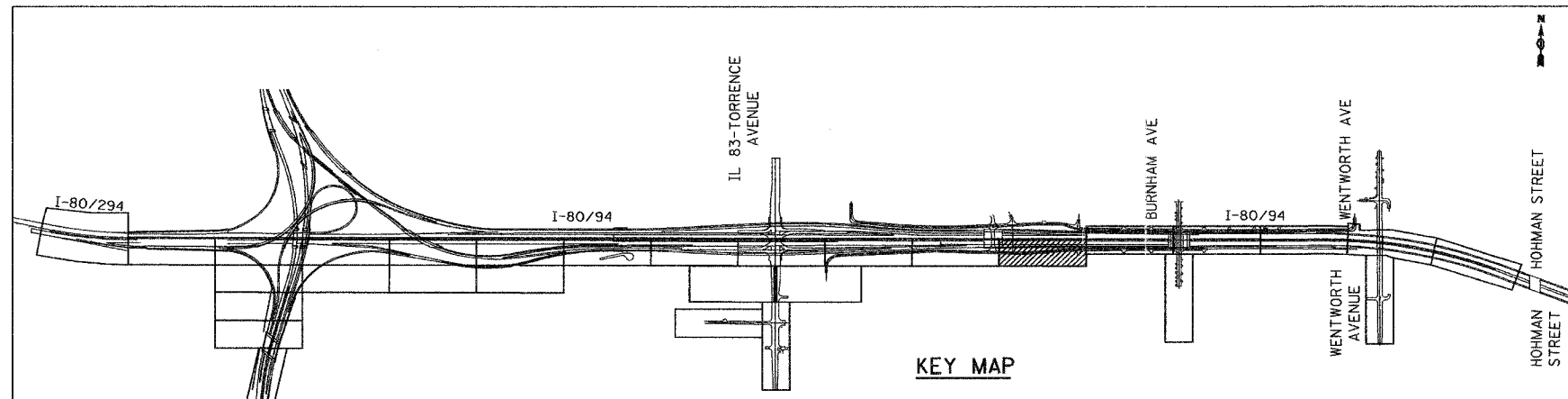
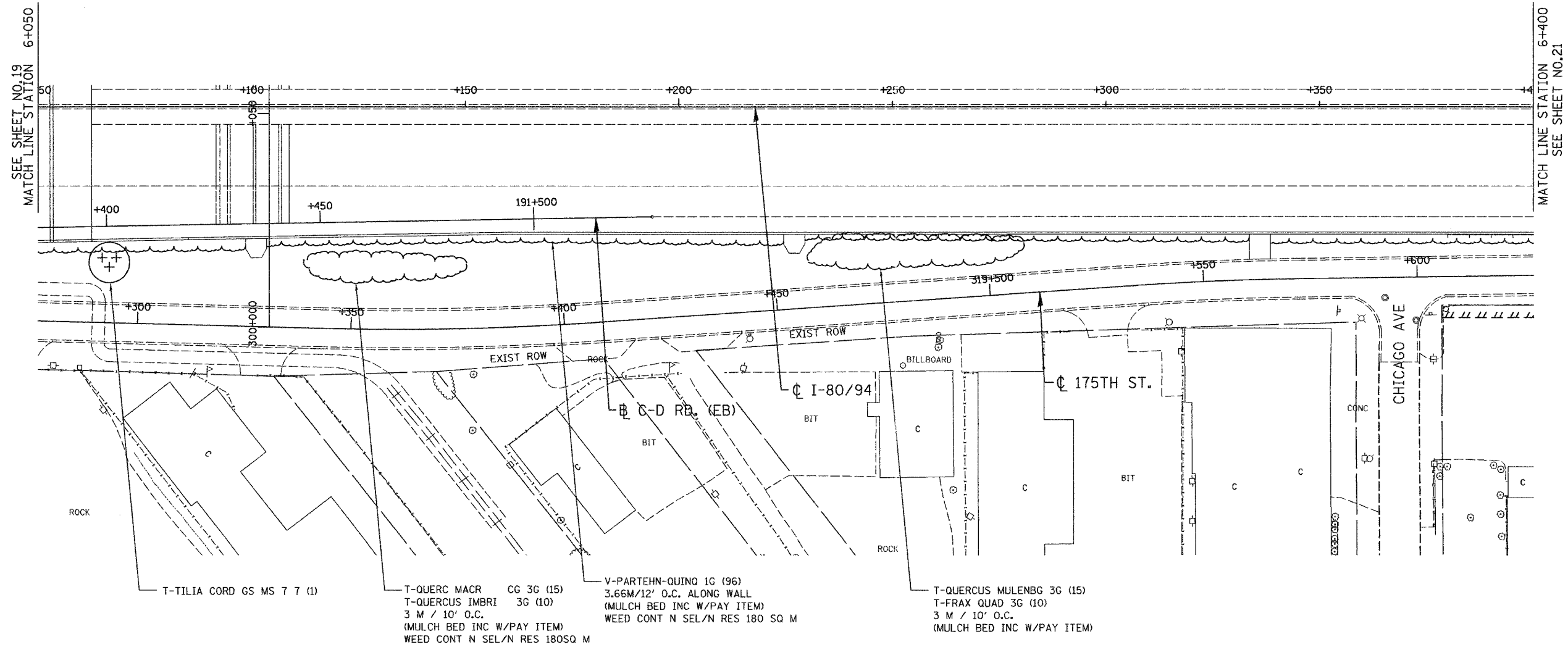
SCALE 1:500
DATE 06/07
DRAWN BY ACE/CAD
CHECKED BY TJW



06/26/2007
 10:47:57 AM
 g:\Project\2004\890\CADD\Contract\EB\LS_T1.rds

ALL DIMENSIONS IN METERS EXCEPT PAY ITEMS AND UNLESS NOTED OTHERWISE

F.A.I. RTE. 80/94	SECTION 2007-031LS	COUNTY COOK	TOTAL SHEETS 51	SHEET NO. 20
STA. 6+400		TO STA.		
FED. ROAD DIST. NO.	ILLINOIS FED. AID PROJECT			
CONTRACT NO. 60D14				



LSM - 12

ILLINOIS DEPARTMENT OF TRANSPORTATION
I-80/94/US 6
KINGERY-BORMAN EXPRESSWAY
BURNHAM ROAD TO US 41
LANDSCAPING PLAN
KINGERY EXPRESSWAY I - 8094

SCALE 1:500
DATE 06/07

DRAWN BY ACE/CAD
CHECKED BY TJW

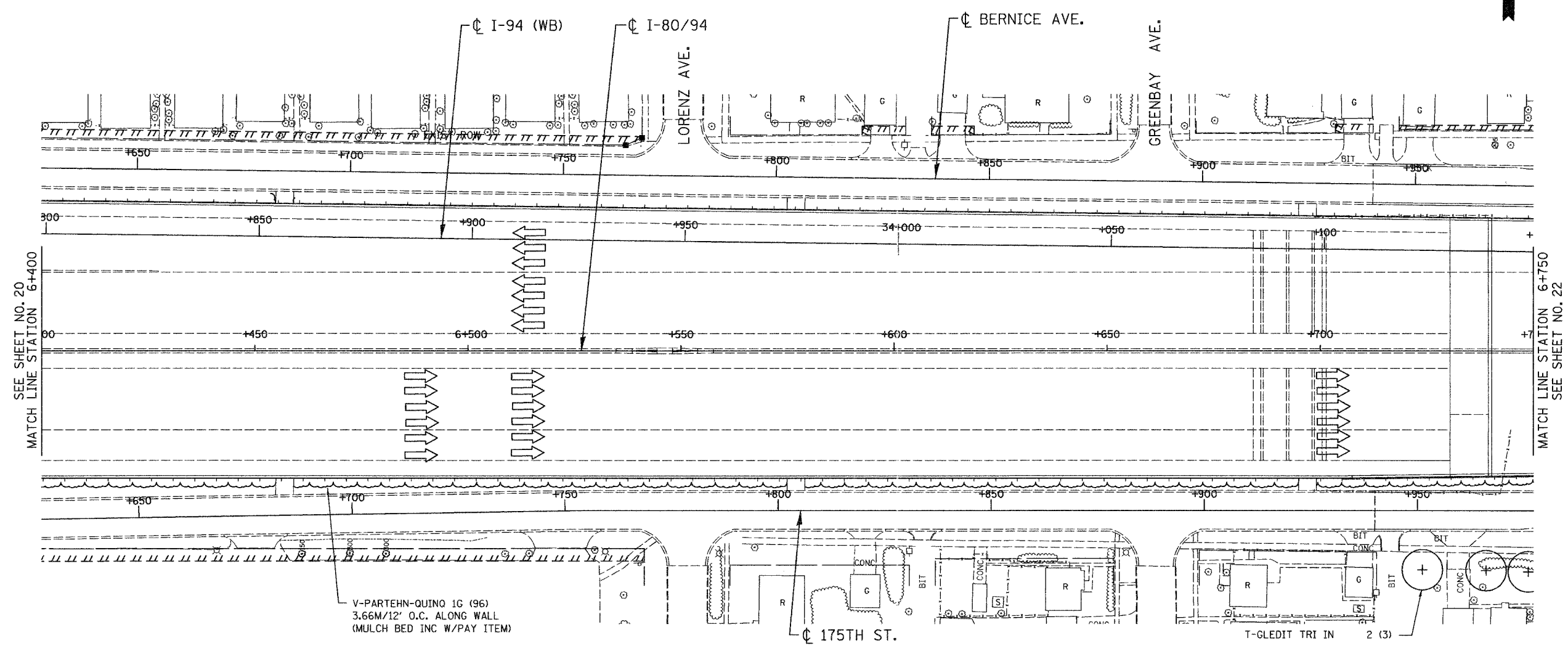
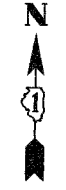


REVISIONS	
NAME	DATE

06/26/2007 10:48:47 AM G:\Project\20140801\CADD\Contract\EB\15_17.rvt

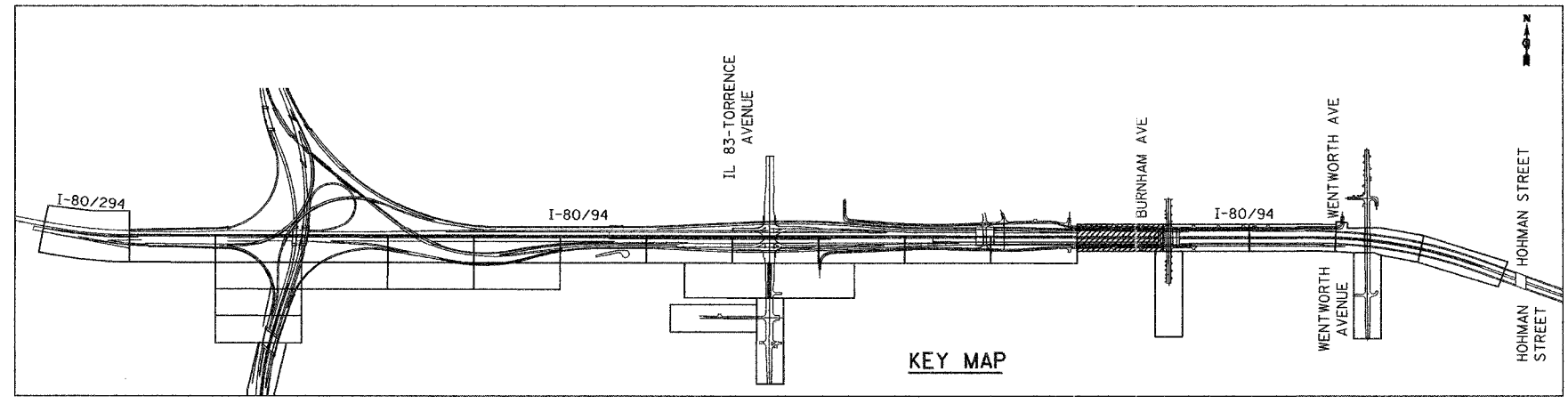
ALL DIMENSIONS IN METERS EXCEPT PAY ITEMS AND UNLESS NOTED OTHERWISE

F.A.I. RTE. 80/94	SECTION 2007-031LS	COUNTY COOK	TOTAL SHEETS 51	SHEET NO. 21
STA. 6+400		TO STA. 6+750		
FED. ROAD DIST. NO.		ILLINOIS FED. AID PROJECT		
CONTRACT NO. 60D14				



SEE SHEET NO. 20
MATCH LINE STATION 6+400

MATCH LINE STATION 6+750
SEE SHEET NO. 22



LSM - 13

ILLINOIS DEPARTMENT OF TRANSPORTATION
 I-80/94/US 6
 KINGERY-BORMAN EXPRESSWAY
 BURNHAM ROAD TO US 41
LANDSCAPING PLAN
 KINGERY EXPRESSWAY I - 80/94

REVISIONS	
NAME	DATE

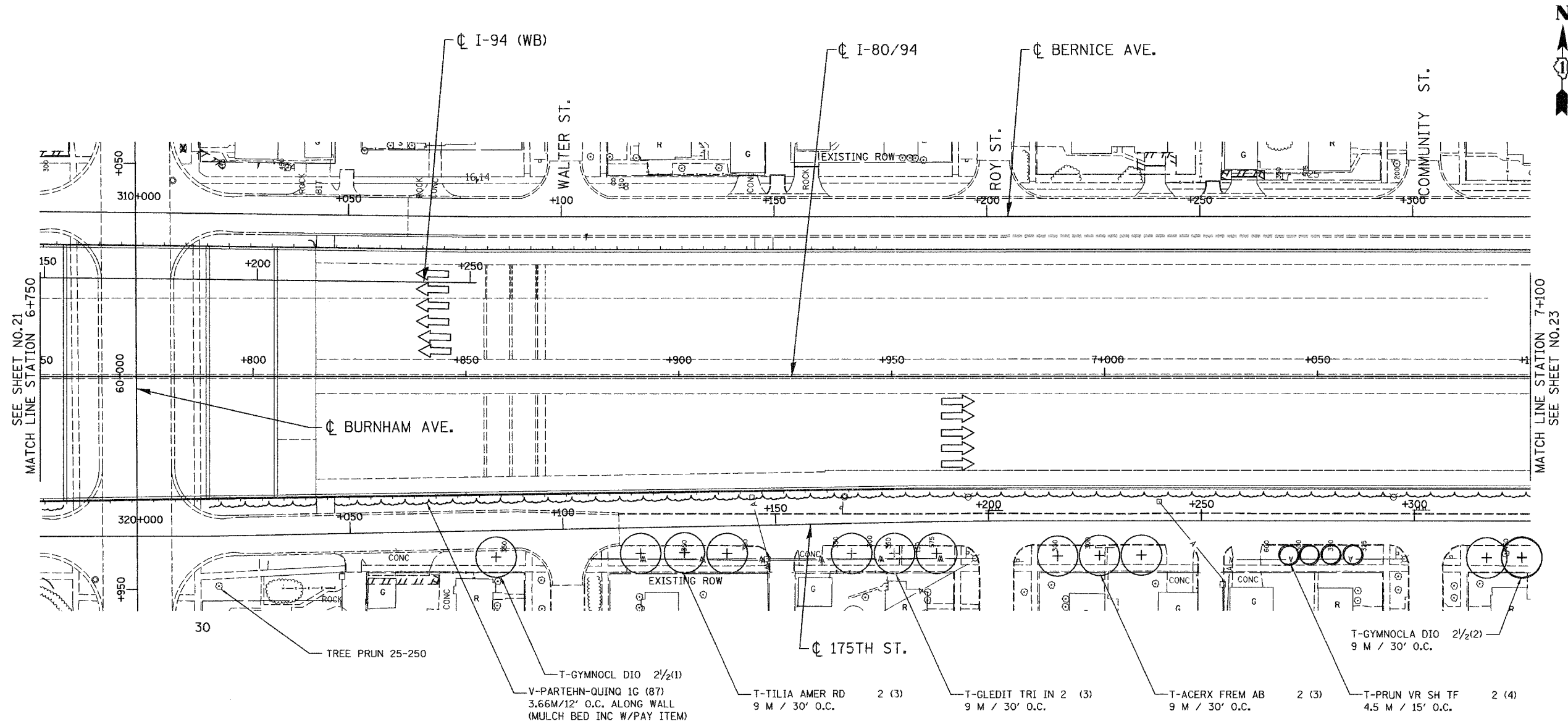
SCALE 1:500
 DATE 06/07
 DRAWN BY ACE/CAD
 CHECKED BY TJW



06/26/2007
 10:48:37 AM
 G:\Project\20040801\CADD\Connecticut\US 13.dwg

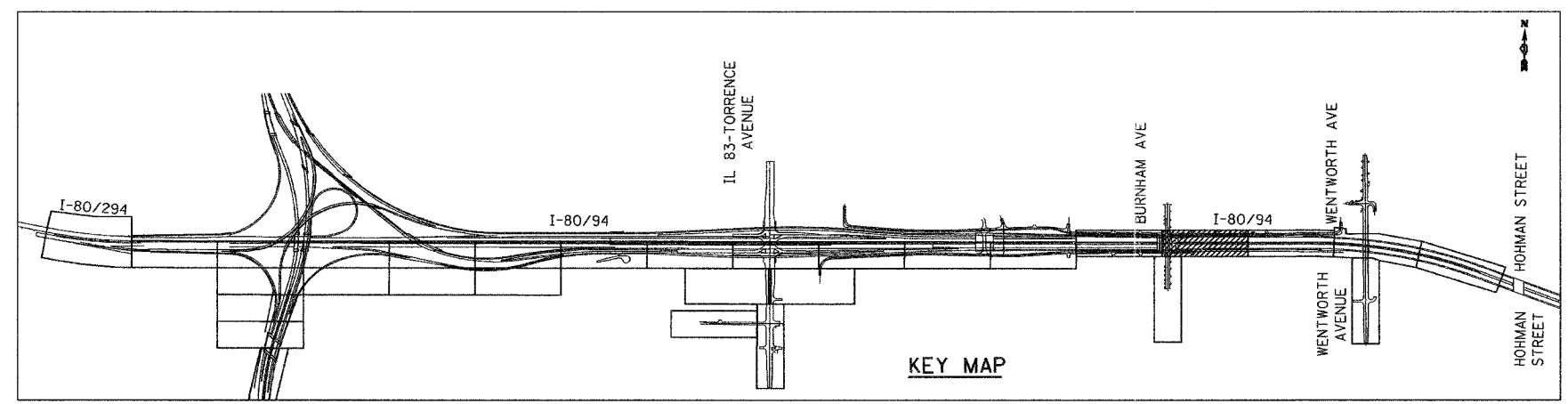
ALL DIMENSIONS IN METERS EXCEPT PAY ITEMS AND UNLESS NOTED OTHERWISE

F.A.I. RTE.	SECTION	COUNTY	TOTAL SHEETS	SHEET NO.
80/94	2007-031LS	COOK	51	22
STA.	TO STA.			
FED. ROAD DIST. NO.	ILLINOIS	FED. AID PROJECT		
CONTRACT NO. 60D14				



SEE SHEET NO. 21
MATCH LINE STATION 6+750

MATCH LINE STATION 7+100
SEE SHEET NO. 23



KEY MAP

LSM - 14

ILLINOIS DEPARTMENT OF TRANSPORTATION
I-80/94/US 6
KINGERY-BORMAN EXPRESSWAY
BURNHAM ROAD TO US 41
LANDSCAPING PLAN
KINGERY EXPRESSWAY I - 8094

REVISIONS	
NAME	DATE

SCALE 1:500
DATE 06/07
DRAWN BY ACE/CAD
CHECKED BY TJW

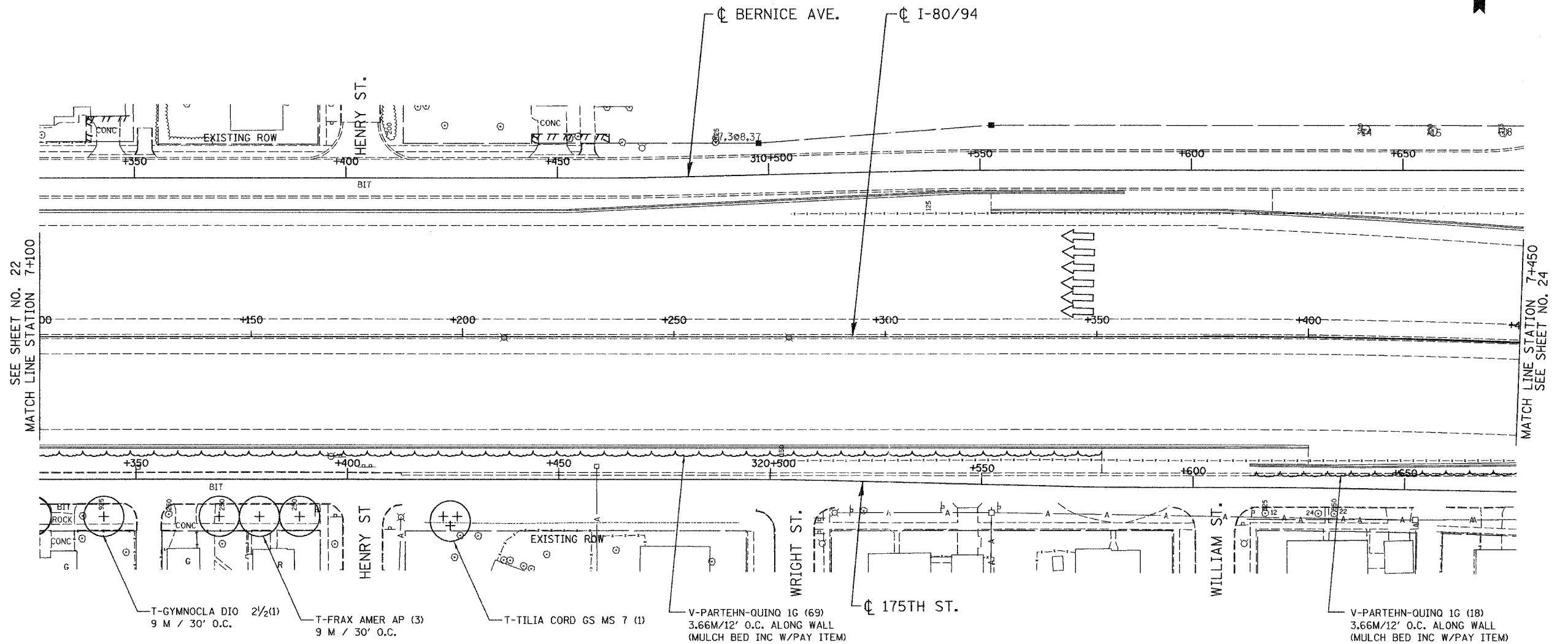


06/26/2007 10:50:42 AM g:\Project\20140901\CADD\Contractor\LSM - 14.rvt

TJW

ALL DIMENSIONS IN METERS EXCEPT PAY ITEMS AND UNLESS NOTED OTHERWISE

F.A.I. RTE.	SECTION	COUNTY	TOTAL SHEETS	SHEET NO.
80/94	2007-031LS	COOK	51	23
STA.	TO STA.			
FED. ROAD DIST. NO.	ILLINOIS	FED. AID PROJECT		
CONTRACT NO. 60D14				



ILLINOIS DEPARTMENT OF TRANSPORTATION
 I-80/94/US 6
 KINGERY-BORMAN EXPRESSWAY
 BURNHAM ROAD TO US 41
LANDSCAPING PLAN
KINGERY EXPRESSWAY I- 8094

REVISIONS	
NAME	DATE

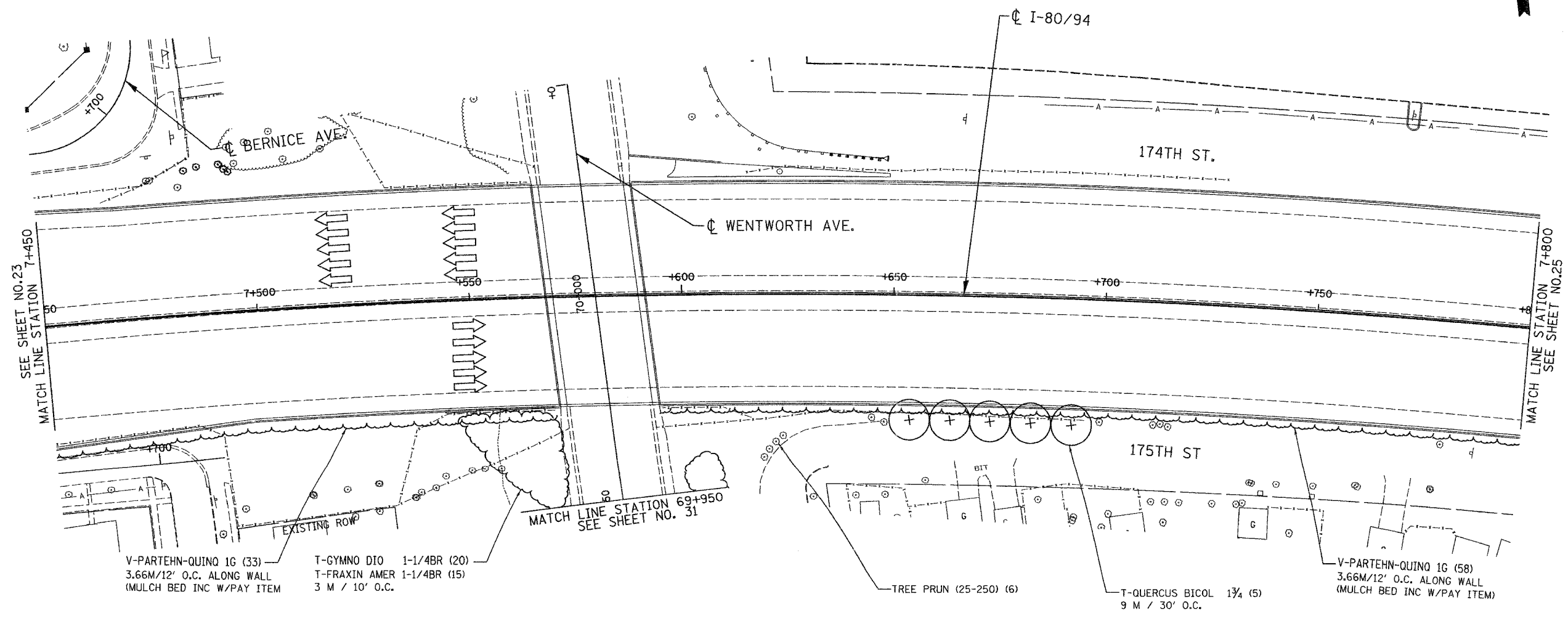
SCALE 1:500
 DATE 06/07
 DRAWN BY ACE/CAD
 CHECKED BY TJW



06/26/2007
 10:51:00 AM
 g:\Project_2074490\CADD\Connecticut\LS_15.rds

ALL DIMENSIONS IN METERS EXCEPT PAY ITEMS AND UNLESS NOTED OTHERWISE

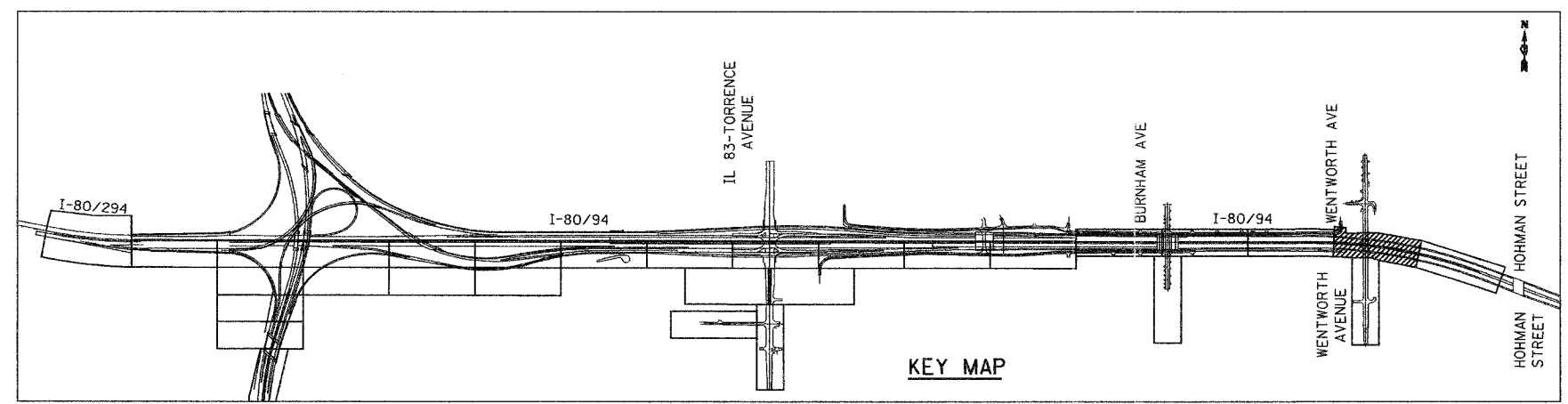
F.A.I. RTE.	SECTION	COUNTY	TOTAL SHEETS	SHEET NO.
80/94	2007-031LS	COOK	51	24
STA.	TO STA.			
FED. ROAD DIST. NO.	ILLINOIS FED. AID PROJECT			
CONTRACT NO. 60D14				



SEE SHEET NO. 23
MATCH LINE STATION 7+450

MATCH LINE STATION 7+800
SEE SHEET NO. 25

MATCH LINE STATION 69+950
SEE SHEET NO. 31



LSM - 16

ILLINOIS DEPARTMENT OF TRANSPORTATION
I-80/94/US 6
KINGERY-BORMAN EXPRESSWAY
BURNHAM ROAD TO US 41
LANDSCAPING PLAN
KINGERY EXPRESSWAY I- 8094

REVISIONS	
NAME	DATE

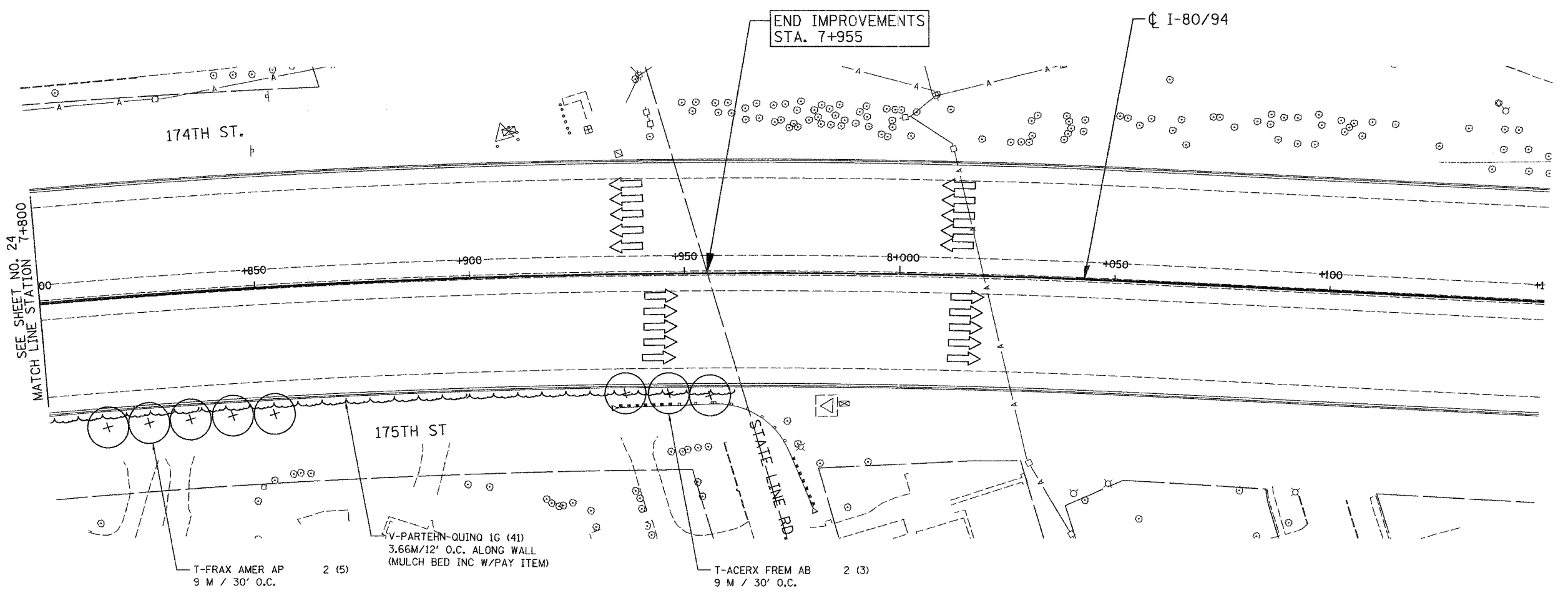

SCALE 1:500
DATE 06/07
DRAWN BY ACE/CAD
CHECKED BY TJW



06/26/2007
 10:51:41 AM
 g:\Project\20140801\CADD\Contract\EB\LS 16.rvt

ALL DIMENSIONS IN METERS EXCEPT PAY ITEMS AND UNLESS NOTED OTHERWISE

F.A.I. RTE.	SECTION	COUNTY	TOTAL SHEETS	SHEET NO.
80/94	2007-031LS	COOK	51	25
STA.	TO STA.			
FED. ROAD DIST. NO.	ILLINOIS	FED. AID PROJECT		
CONTRACT NO. 60D14				



SEE SHEET NO. 24
MATCH LINE STATION 7+800

174TH ST.

175TH ST

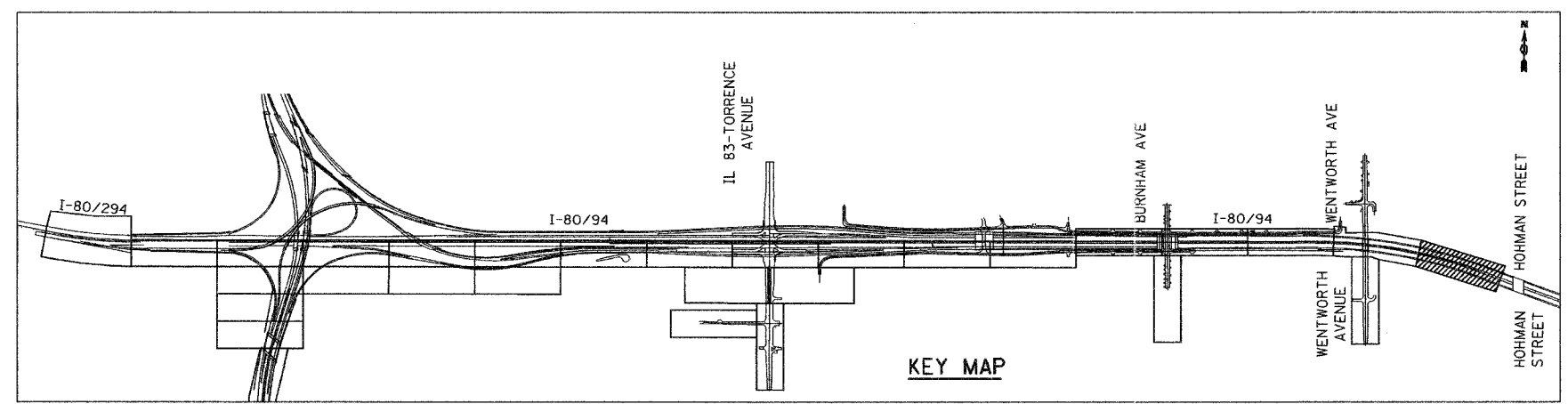
END IMPROVEMENTS
STA. 7+955

I-80/94

T-FRAX AMER AP
9 M / 30' O.C. 2 (5)

V-PARTEIN-QUINO 1G (41)
3.66M/12' O.C. ALONG WALL
(MULCH BED INC W/PAY ITEM)

T-ACERX FREM AB
9 M / 30' O.C. 2 (3)



KEY MAP

LSM - 17

REVISIONS	
NAME	DATE

ILLINOIS DEPARTMENT OF TRANSPORTATION
I-80/94/US 6
KINGERY-BORMAN EXPRESSWAY
BURNHAM ROAD TO US 41
LANDSCAPING PLAN
KINGERY EXPRESSWAY I- 8094

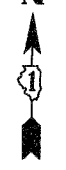
SCALE 1:500
DATE 06/07
DRAWN BY ACE/CAD
CHECKED BY TJW



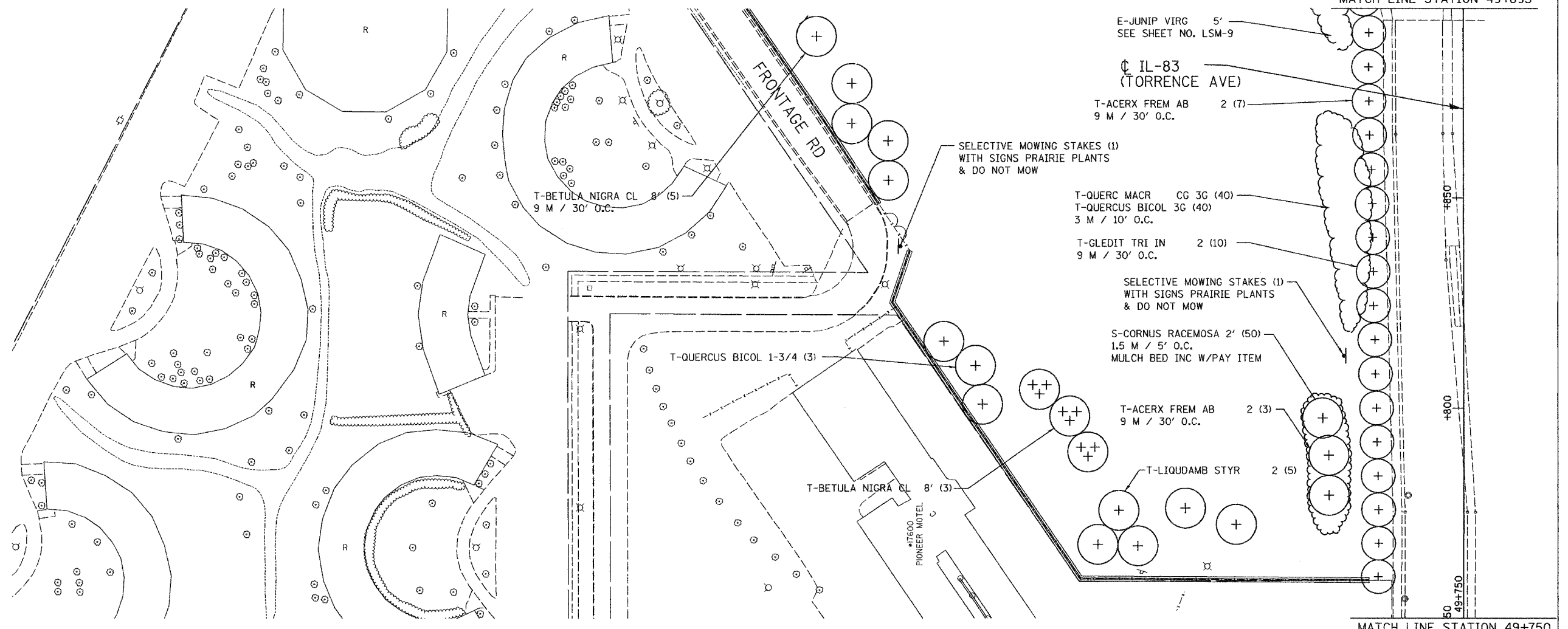
06/26/2007
 10:52:19 AM
 G:\Project\20140801\CADD\Contract\ER\LS_TJrds

ALL DIMENSIONS IN METERS EXCEPT PAY ITEMS AND UNLESS NOTED OTHERWISE

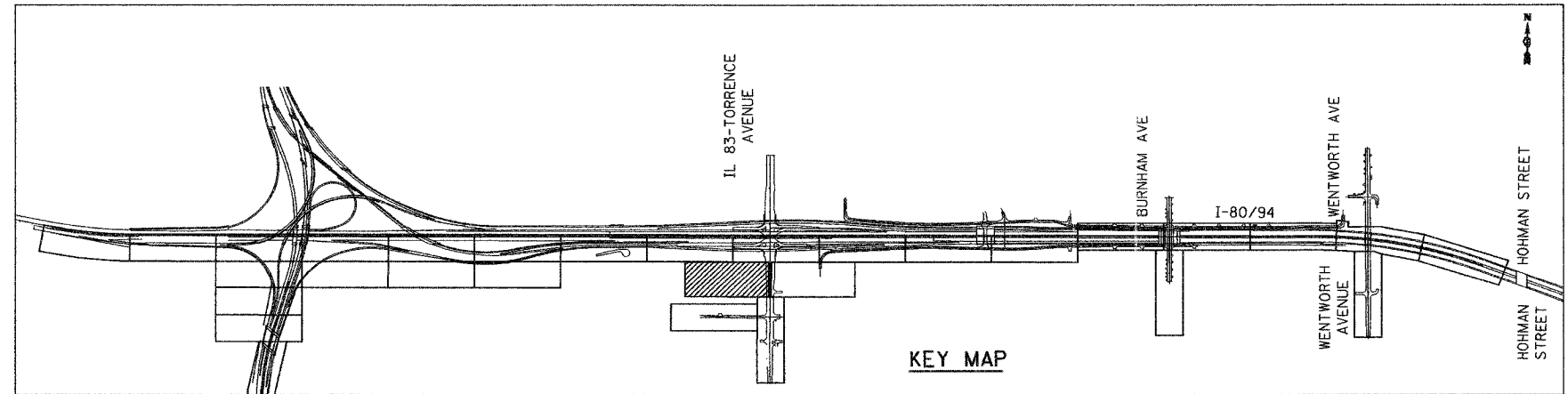
F.A.I. RTE. 80/94	SECTION 2007-031LS	COUNTY COOK	TOTAL SHEETS 51	SHEET NO. 26
STA. TO STA.		ILLINOIS FED. AID PROJECT		
FED. ROAD DIST. NO.		CONTRACT NO. 60D14		



SEE SHEET NO. 17
MATCH LINE STATION 49+895



MATCH LINE STATION 49+750
SEE SHEET NO. 28



LS83 - 18

ILLINOIS DEPARTMENT OF TRANSPORTATION
I-80/94/US 6
KINGERY-BORMAN EXPRESSWAY
BURNHAM ROAD TO US 41
LANDSCAPING PLAN
IL 83 - TORRENCE AVE

REVISIONS	
NAME	DATE

SCALE 1:500
DATE 06/07
DRAWN BY ACE/CAD
CHECKED BY TJW

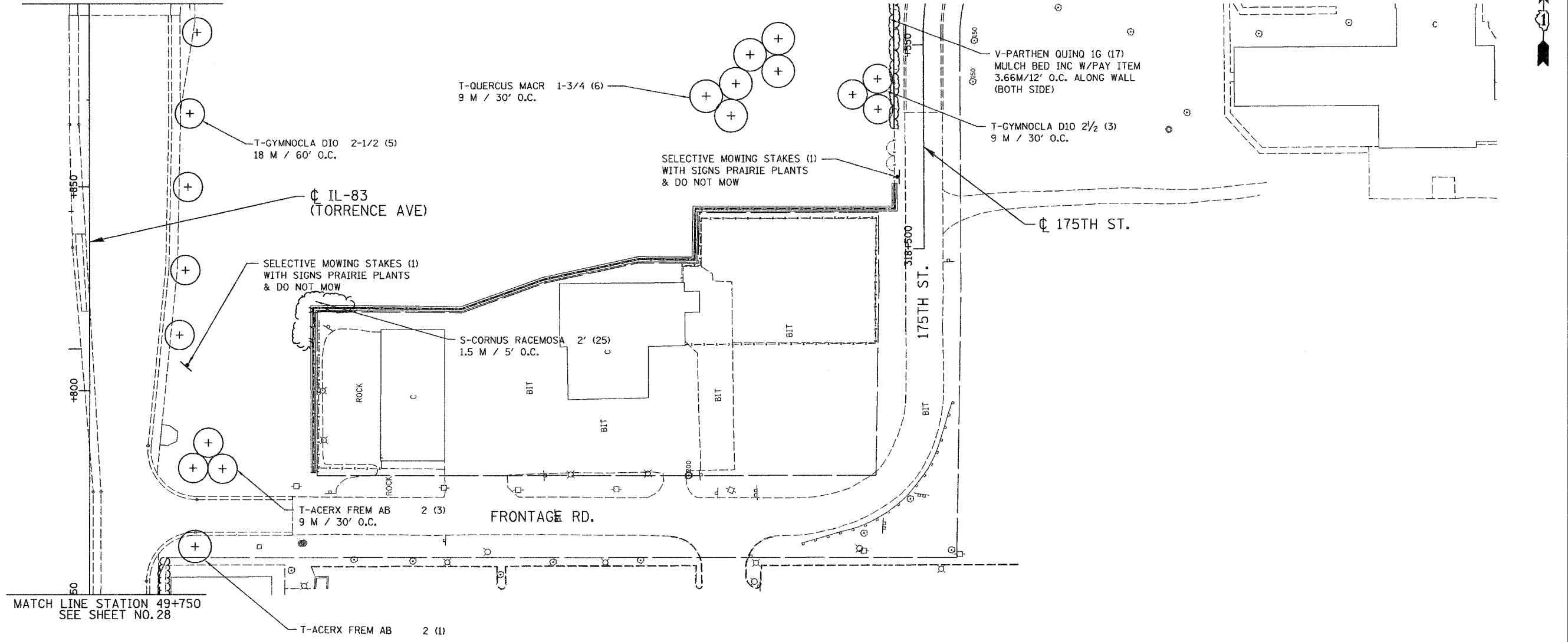


06/26/2007
 10:52:45 AM
 G:\Project\20140801\CADD\Contract\LEEB\LS_18.rds

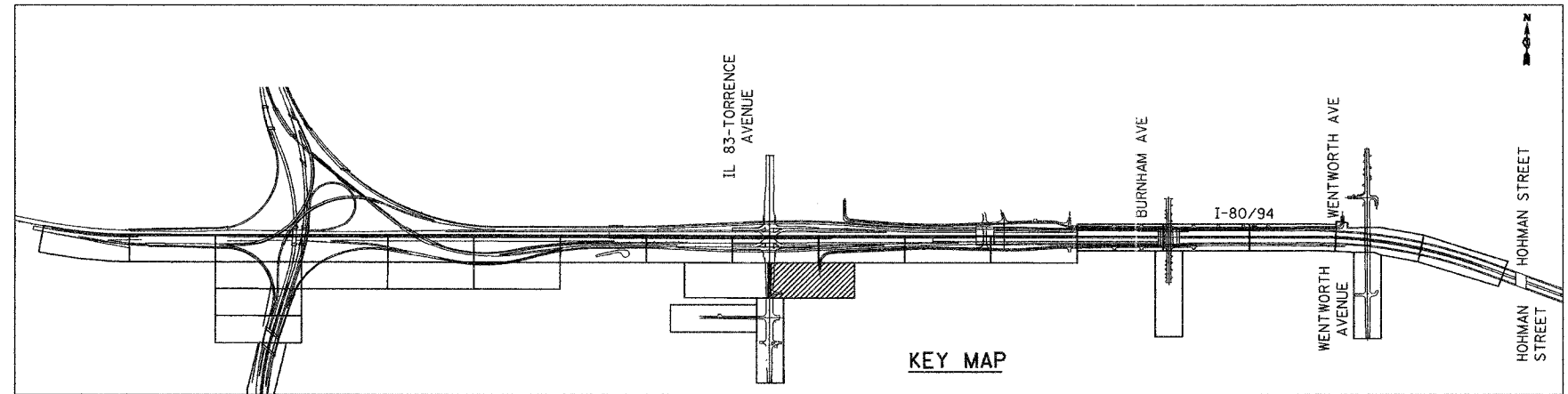
ALL DIMENSIONS IN METERS EXCEPT PAY ITEMS AND UNLESS NOTED OTHERWISE

F.A.I. RTE.	SECTION	COUNTY	TOTAL SHEETS	SHEET NO.
80/94	2007-031LS	COOK	51	27
STA.	TO STA.			
FED. ROAD DIST. NO.	ILLINOIS FED. AID PROJECT			
CONTRACT NO. 60D14				

SEE SHEET NO. 27
MATCH LINE STATION 49+895



MATCH LINE STATION 49+750
SEE SHEET NO. 28



LS83 - 19

ILLINOIS DEPARTMENT OF TRANSPORTATION
I-80/94/US 6
KINGERY-BORMAN EXPRESSWAY
BURNHAM ROAD TO US 41
LANDSCAPING PLAN
IL 83 - TORRENCE AVE

REVISIONS	
NAME	DATE

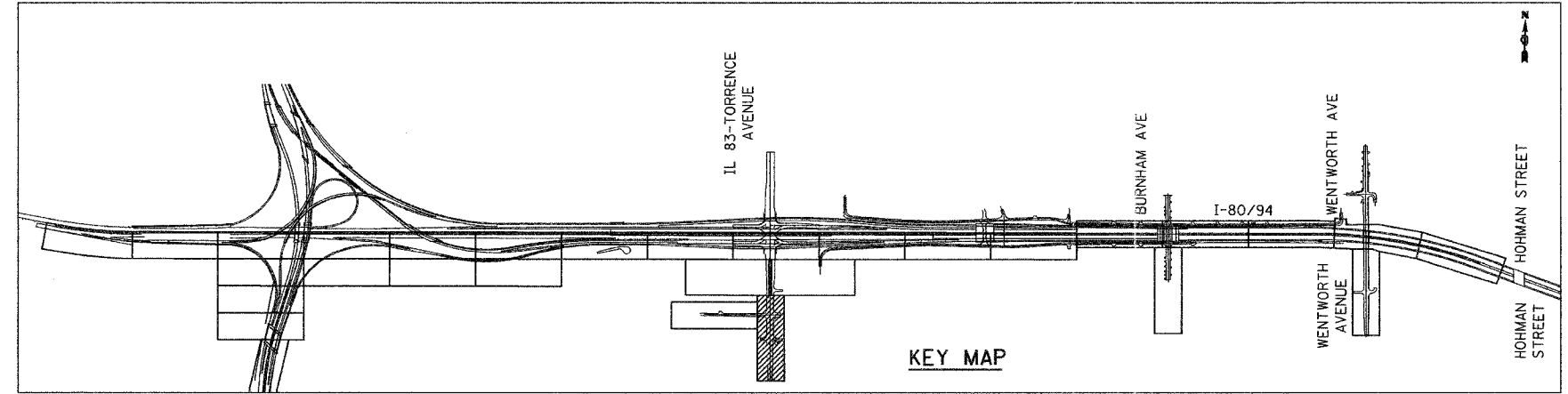
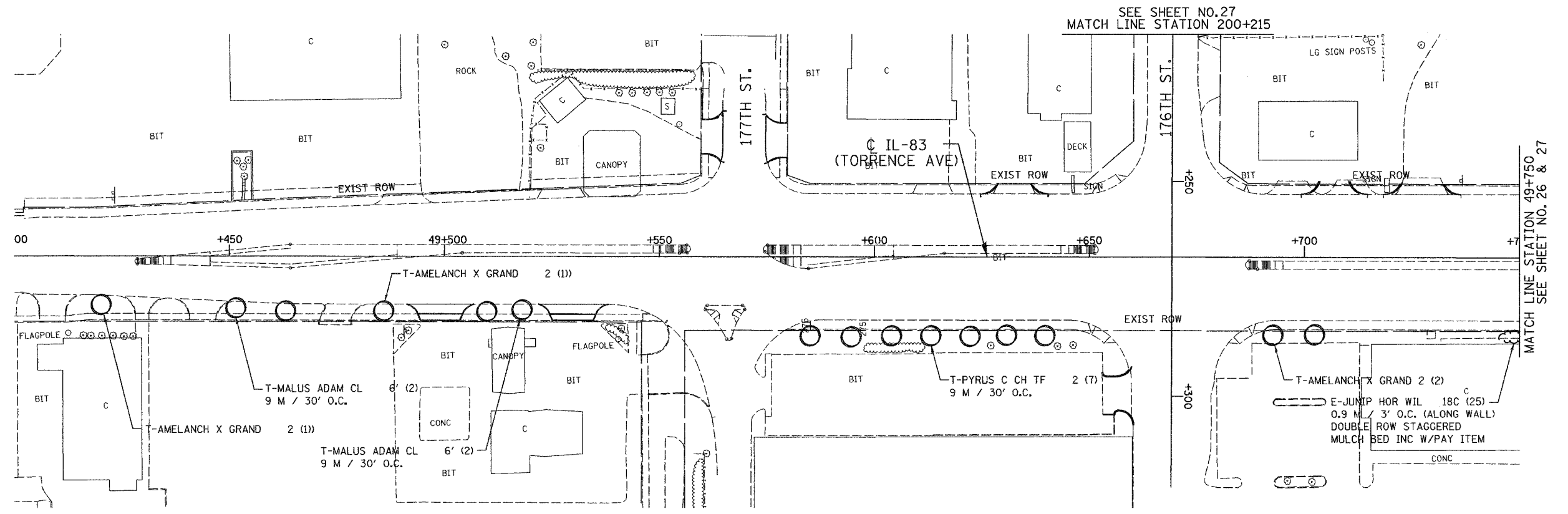

SCALE 1:500
DATE 06/07
DRAWN BY ACE/CAD
CHECKED BY TJW



06/26/07 10:53:06 AM G:\Project\20040901\CADD\Contract\EB\15_19.dwg

ALL DIMENSIONS IN METERS EXCEPT PAY ITEMS AND UNLESS NOTED OTHERWISE

F.A.I. RTE.	SECTION	COUNTY	TOTAL SHEETS	SHEET NO.
80/94	2007-03ILS	COOK	51	28
STA.	TO STA.			
FED. ROAD DIST. NO.	ILLINOIS FED. AID PROJECT			
CONTRACT NO. 60D14				



LS83 - 20

ILLINOIS DEPARTMENT OF TRANSPORTATION
 I-80/94/US 6
 KINGERY-BORMAN EXPRESSWAY
 BURNHAM ROAD TO US 41
LANDSCAPING PLAN
IL 83 - TORRENCE AVE

SCALE 1:500
 DATE 06/07

DRAWN BY ACE/CAD
 CHECKED BY TJW

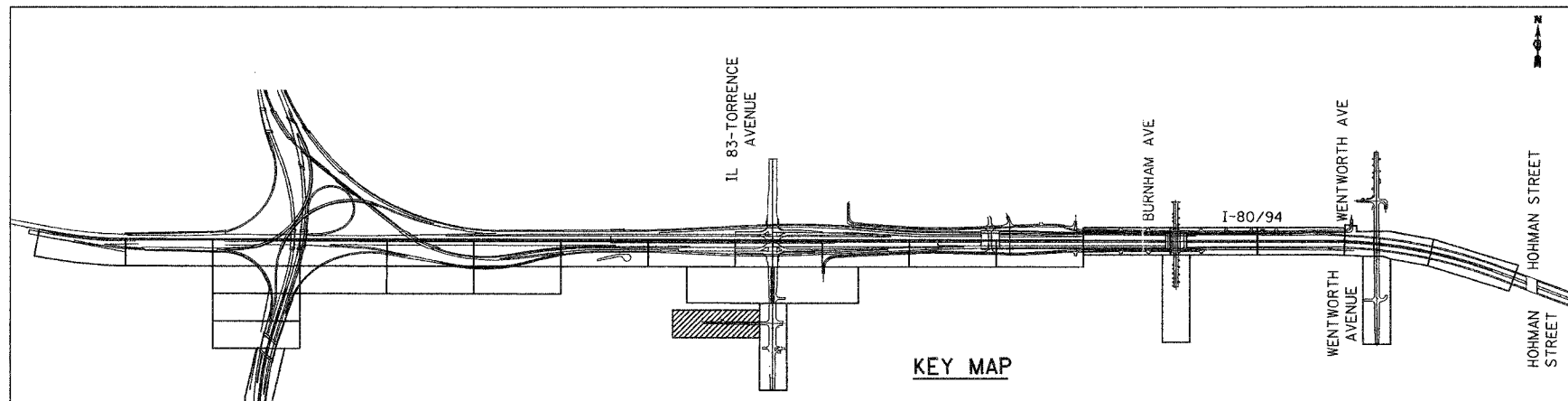
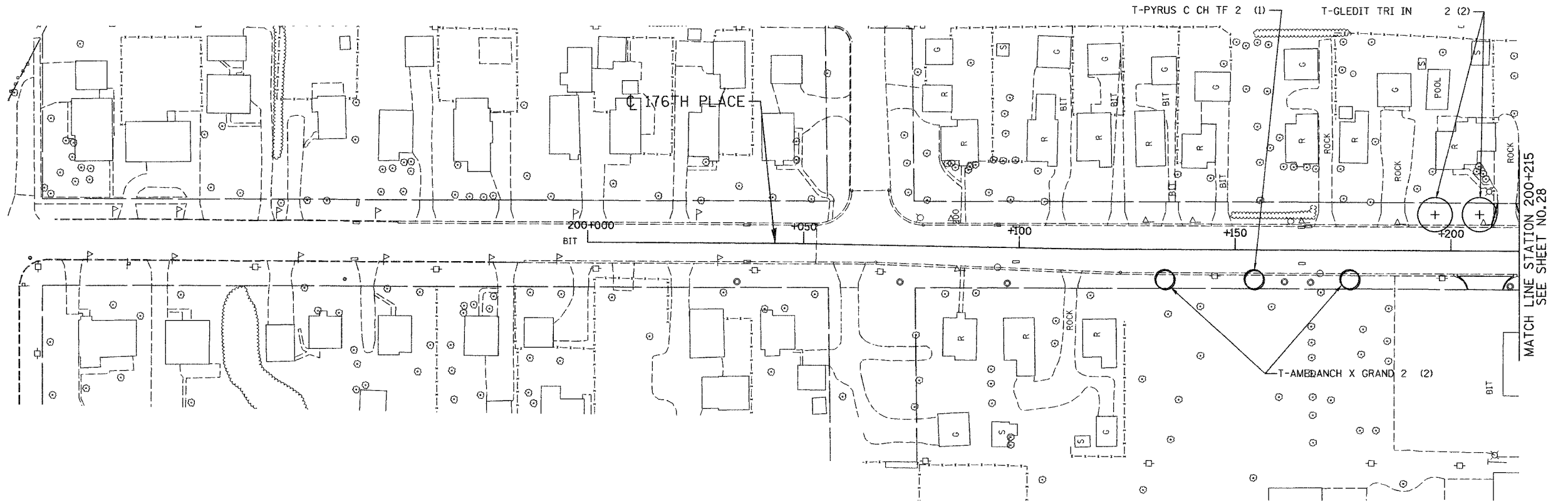
AMERICAN
 CONSULTING ENGINEERS

REVISIONS	
NAME	DATE

06/26/2007
 10:55:34 AM
 g:\Project\2074480\CADD\Contract\EB\LS_20.rvt

ALL DIMENSIONS IN METERS EXCEPT PAY ITEMS AND UNLESS NOTED OTHERWISE

F.A.I. RTE.	SECTION	COUNTY	TOTAL SHEETS	SHEET NO.
80/94	2007-031LS	COOK	51	29
STA.	TO STA.			
FED. ROAD DIST. NO.	ILLINOIS	FED. AID PROJECT		
CONTRACT NO. 60D14				



LS83 - 21

REVISIONS	
NAME	DATE

ILLINOIS DEPARTMENT OF TRANSPORTATION
 I-80/94/US 6
 KINGERY-BORMAN EXPRESSWAY
 BURNHAM ROAD TO US 41
LANDSCAPING PLAN
IL 83 - TORRENCE AVE

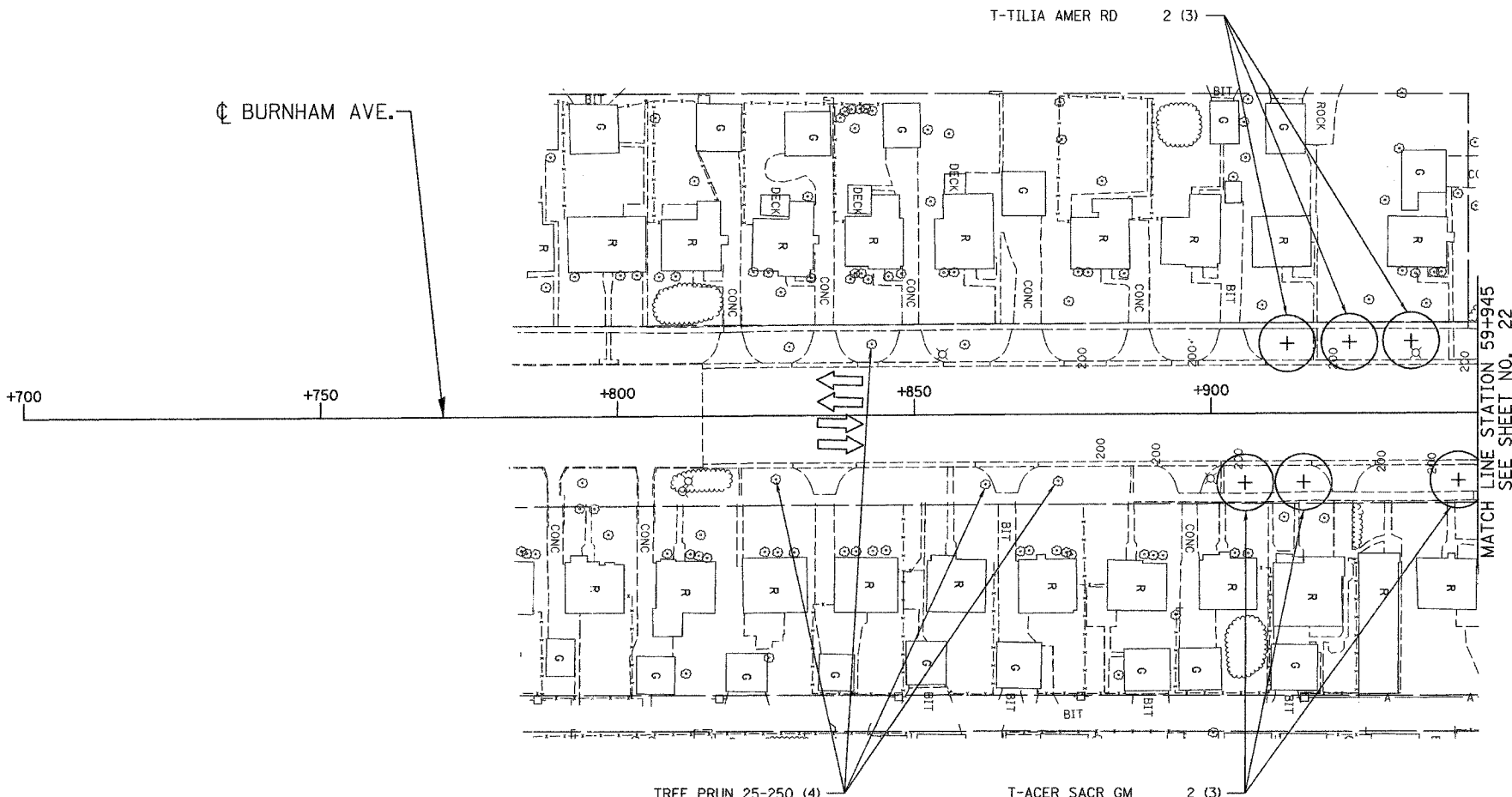
SCALE 1:500
 DATE 06/07

DRAWN BY ACE/CAD
 CHECKED BY TJW

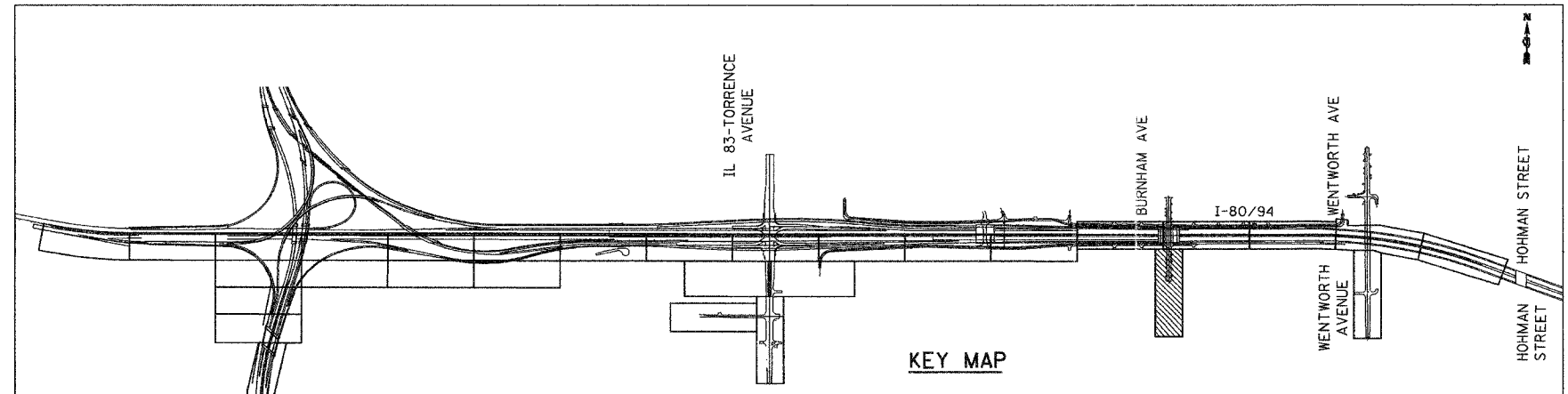
06/28/07
 10:54:04 AM
 g:\Project\20140901\CADD\Contract\EB\LS_21.rch

ALL DIMENSIONS IN METERS EXCEPT PAY ITEMS AND UNLESS NOTED OTHERWISE

F.A.I. RTE.	SECTION	COUNTY	TOTAL SHEETS	SHEET NO.
80/94	2007-031LS	COOK	51	30
STA.		TO STA.		
FED. ROAD DIST. NO.		ILLINOIS FED. AID PROJECT		
CONTRACT NO. 60D14				



MATCH LINE STATION 59+945
SEE SHEET NO. 22



KEY MAP

LSB - 22

REVISIONS	
NAME	DATE

ILLINOIS DEPARTMENT OF TRANSPORTATION
I-80/94/US 6
KINGERY-BORMAN EXPRESSWAY
BURNHAM ROAD TO US 41
LANDSCAPING PLAN
BURNHAM AVENUE

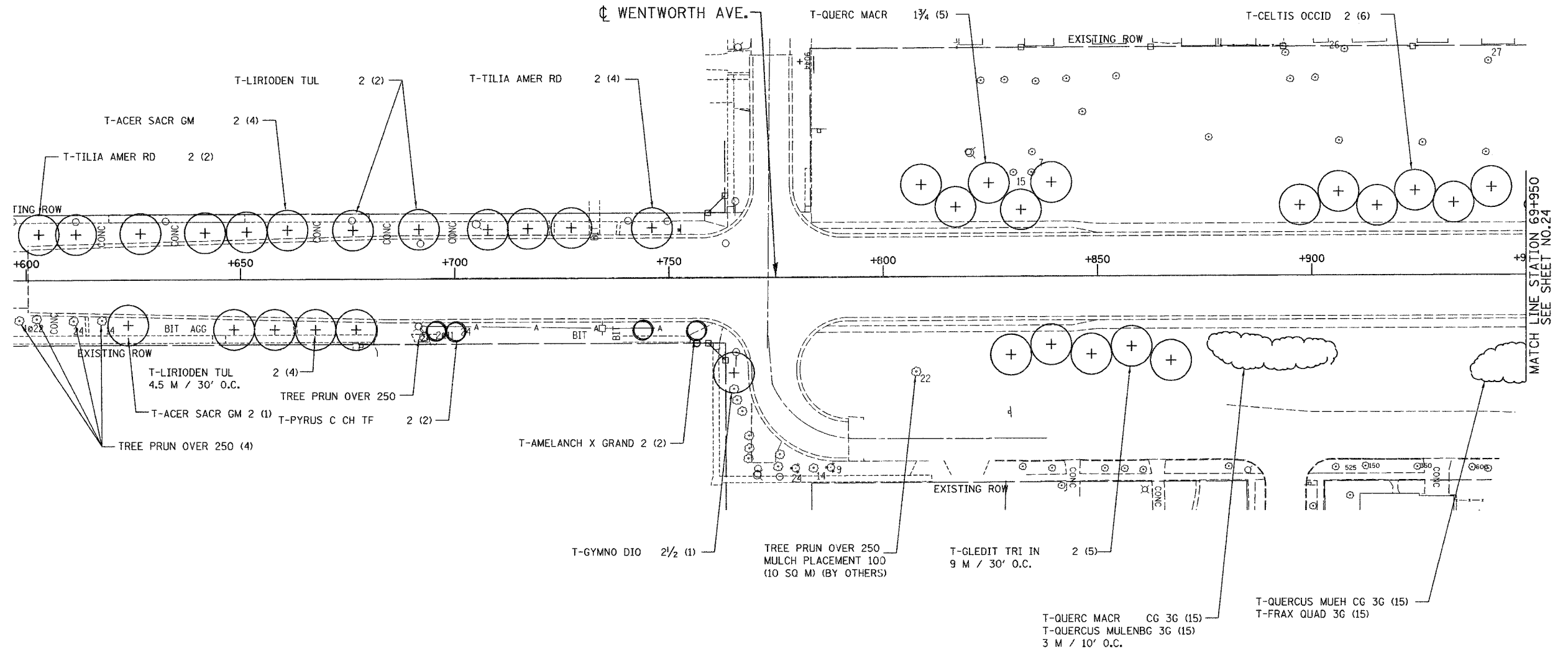
SCALE 1:500
DATE 06/07
DRAWN BY ACE/CAD
CHECKED BY TJW



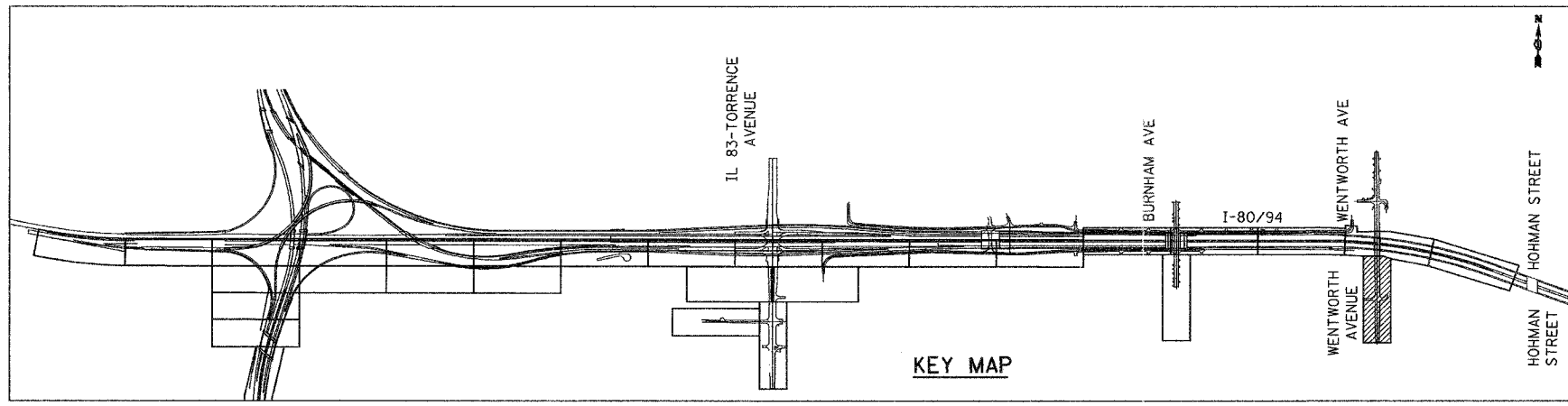
06/26/2007
 10:54:40 AM
 G:\Project\20140801\CADD\Contract\EB1\LSB_22.rvt

ALL DIMENSIONS IN METERS EXCEPT PAY ITEMS AND UNLESS NOTED OTHERWISE

F.A.I. RTE.	SECTION	COUNTY	TOTAL SHEETS	SHEET NO.
80/94	2007-03ILS	COOK	51	31
STA.	TO STA.			
FED. ROAD DIST. NO.	ILLINOIS	FED. AID PROJECT		
CONTRACT NO. 60D14				



MATCH LINE STATION 63+950 SEE SHEET NO.24



KEY MAP

LSW - 23

ILLINOIS DEPARTMENT OF TRANSPORTATION
 I-80/94/US 6
 KINGERY-BORMAN EXPRESSWAY
 BURNHAM ROAD TO US 41
LANDSCAPING PLAN
WENTWORTH AVENUE

SCALE 1:500
 DATE 06/07

DRAWN BY ACE/CAD
 CHECKED BY TJW

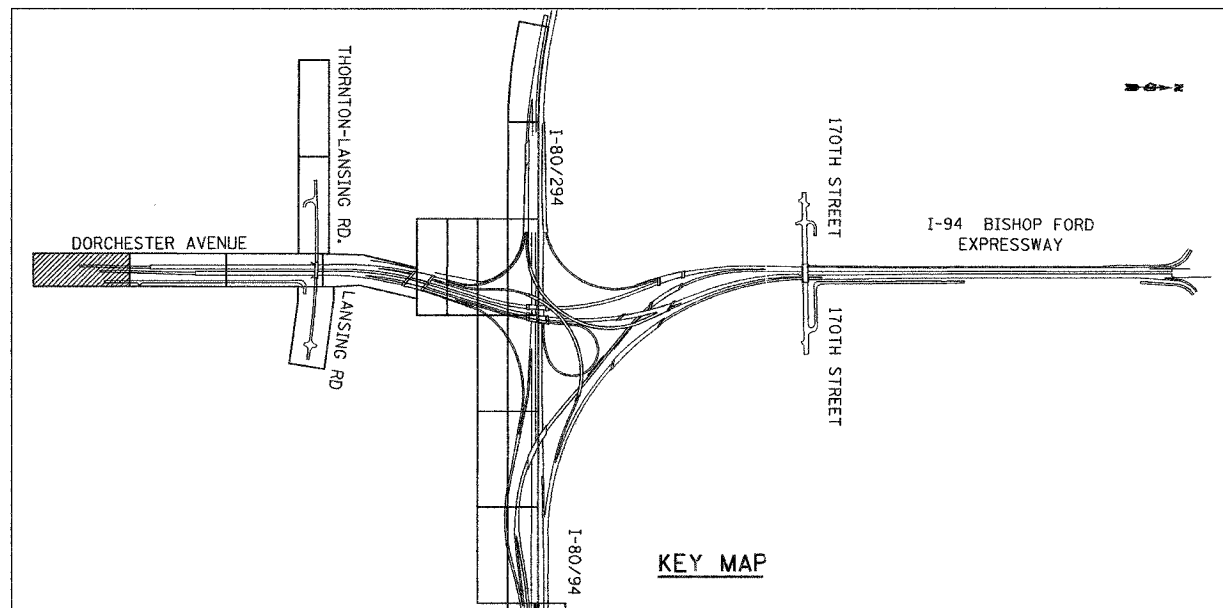
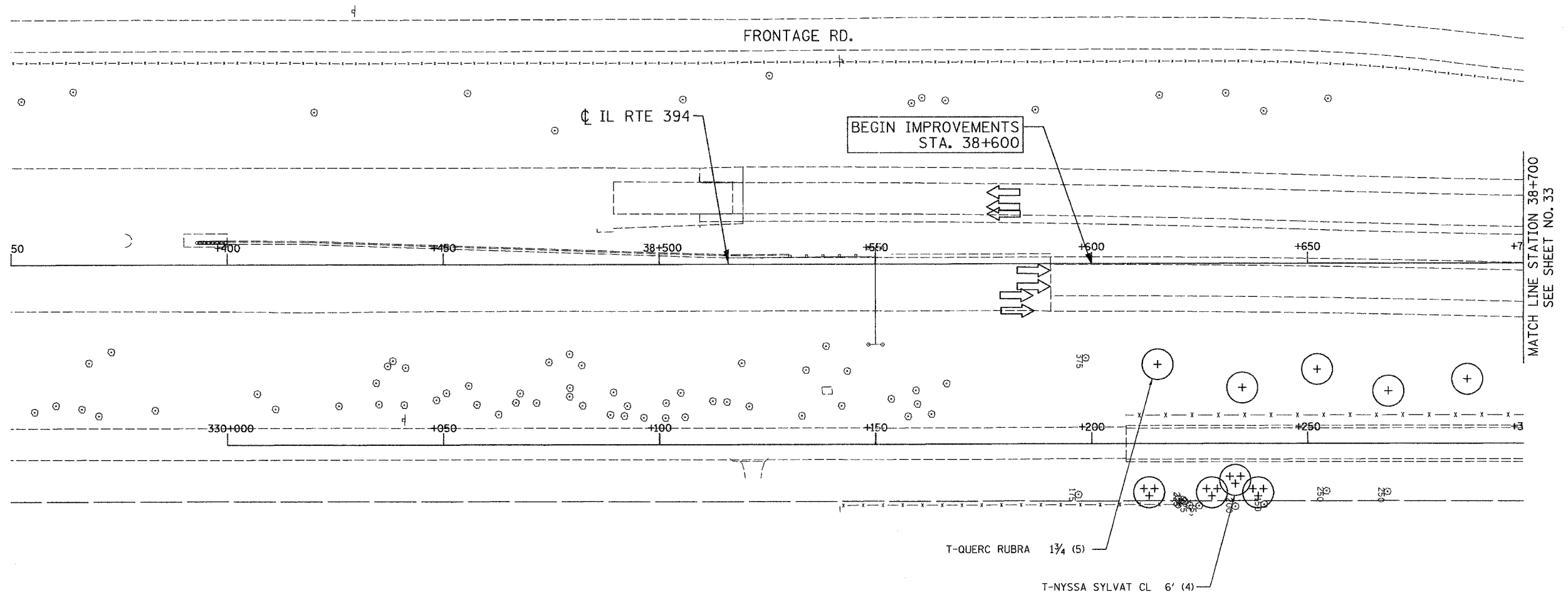
REVISIONS	
NAME	DATE

06/26/07 10:55:08 AM G:\Project\2014\080 CAD\DWG\Contract\EB\LS_23.rvt

TJW

ALL DIMENSIONS IN METERS EXCEPT PAY ITEMS AND UNLESS NOTED OTHERWISE

F.A.I. RTE.	SECTION	COUNTY	TOTAL SHEETS	SHEET NO.
80/94	2007-03ILS	COOK	51	32
STA.	TO STA.			
FED. ROAD DIST. NO.	ILLINOIS	FED. AID PROJECT		
CONTRACT NO. 60D14				



KEY MAP

LSNS - 24

REVISIONS	
NAME	DATE

ILLINOIS DEPARTMENT OF TRANSPORTATION
 I-80/94/US 6
 KINGERY-BORMAN EXPRESSWAY
 BURNHAM ROAD TO US 41
LANDSCAPING PLAN
 IL RTE 394

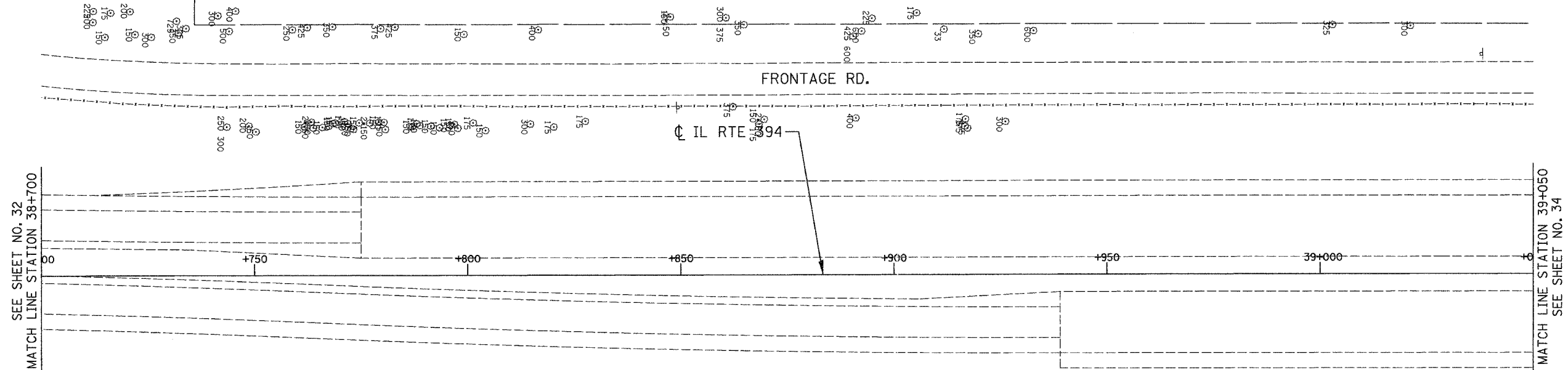
SCALE 1:500
 DATE 06/07
 DRAWN BY ACE/CAD
 CHECKED BY TJW



06/26/2007
 10:55:46 AM
 g:\Project\20140901\CADD\Contract\LSNS_24.rvt

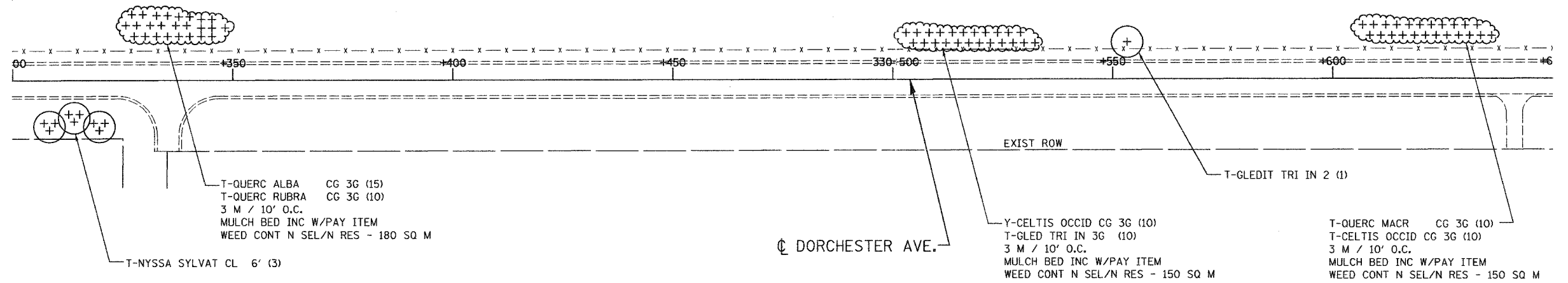
ALL DIMENSIONS IN METERS EXCEPT PAY ITEMS AND UNLESS NOTED OTHERWISE

F.A.I. RTE.	SECTION	COUNTY	TOTAL SHEETS	SHEET NO.
80/94	2007-031LS	COOK	51	33
STA.	TO STA.			
FED. ROAD DIST. NO.	ILLINOIS FED. AID PROJECT			
CONTRACT NO. 60D14				



SEE SHEET NO. 32
MATCH LINE STATION 38+700

MATCH LINE STATION 39+050
SEE SHEET NO. 34

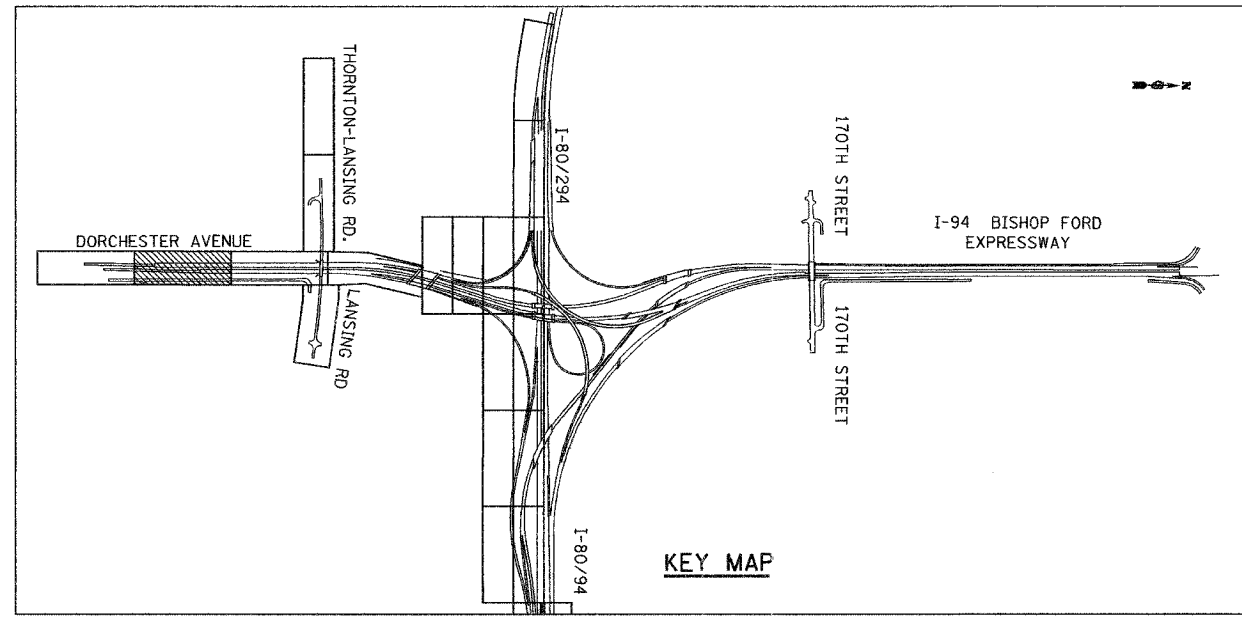


T-QUERC ALBA CG 3G (15)
T-QUERC RUBRA CG 3G (10)
3 M / 10' O.C.
MULCH BED INC W/PAY ITEM
WEED CONT N SEL/N RES - 180 SQ M

T-NYSSA SYLVAT CL 6' (3)

Y-CELTIS OCCID CG 3G (10)
T-GLED TRI IN 3G (10)
3 M / 10' O.C.
MULCH BED INC W/PAY ITEM
WEED CONT N SEL/N RES - 150 SQ M

T-QUERC MACR CG 3G (10)
T-CELTIS OCCID CG 3G (10)
3 M / 10' O.C.
MULCH BED INC W/PAY ITEM
WEED CONT N SEL/N RES - 150 SQ M



KEY MAP

LSNS - 25

REVISIONS	
NAME	DATE

ILLINOIS DEPARTMENT OF TRANSPORTATION
I-80/94/US 6
KINGERY-BORMAN EXPRESSWAY
BURNHAM ROAD TO US 41
LANDSCAPING PLAN
IL RTE 394

SCALE 1:500
DATE 06/07

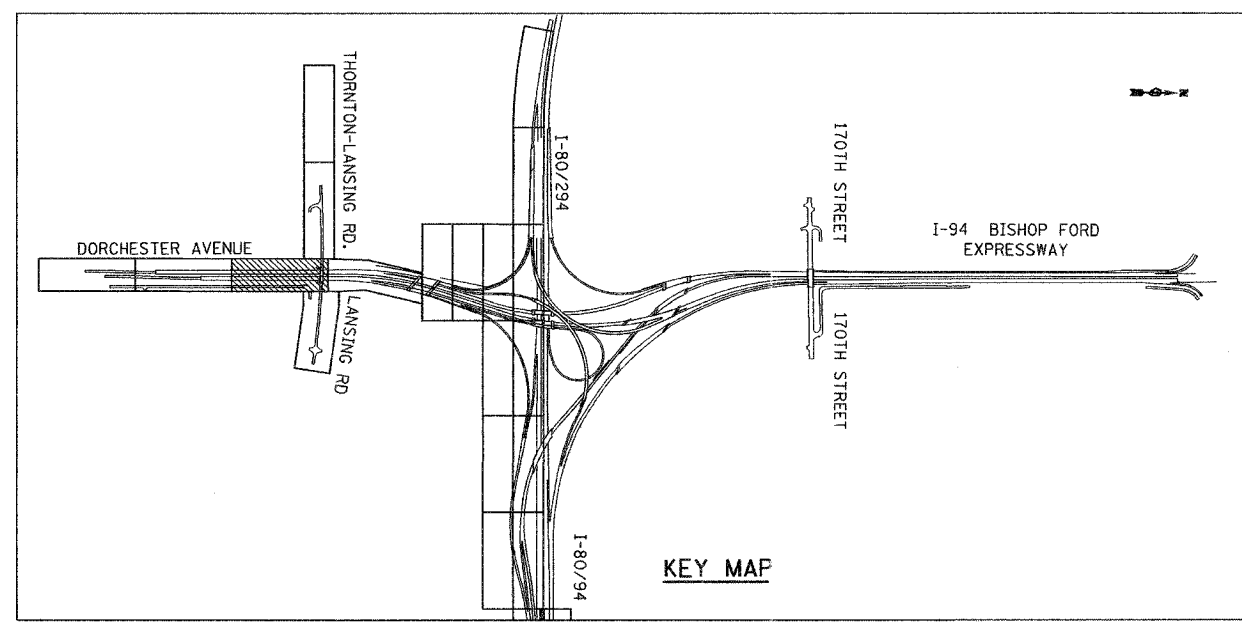
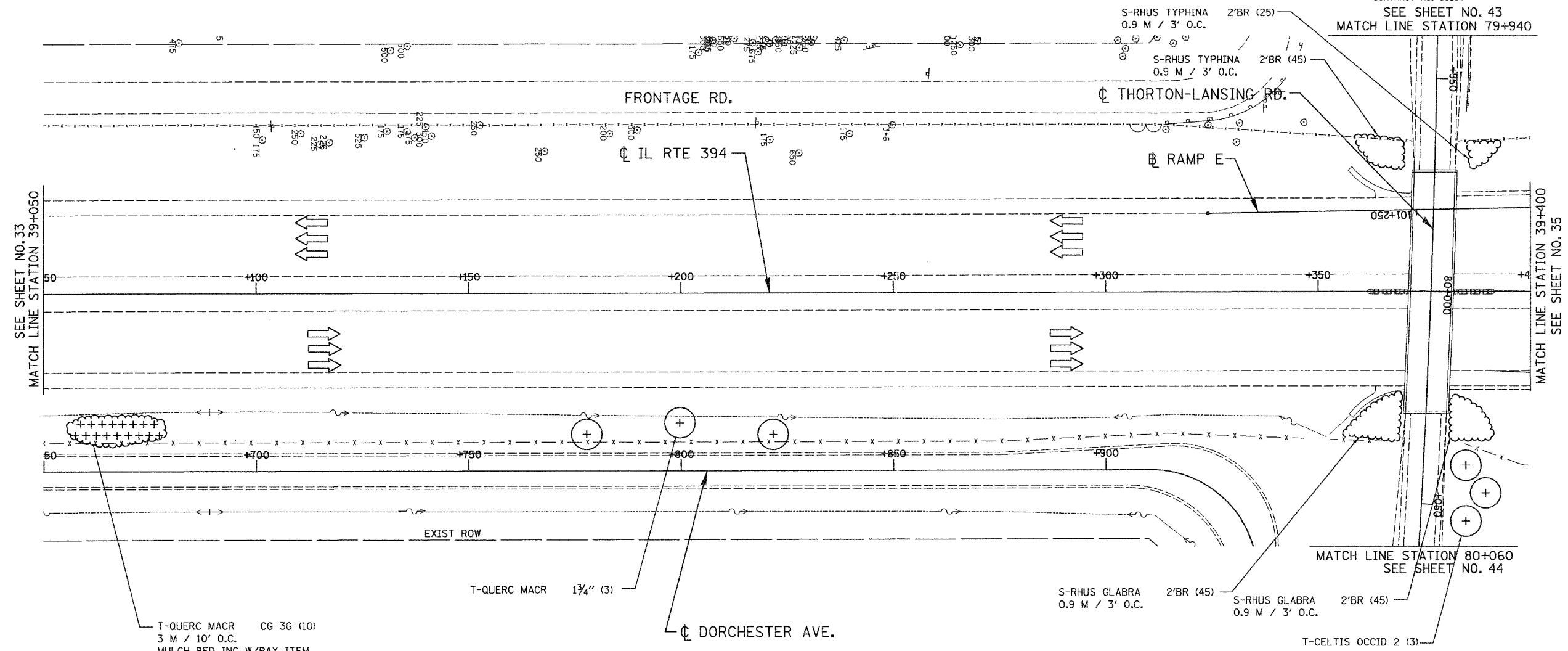
DRAWN BY ACE/CAD
CHECKED BY TJW



06/28/07 10:56:21 AM G:\Project\20140801\CADD\Contract\SEILS_25.rds

ALL DIMENSIONS IN METERS EXCEPT PAY ITEMS AND UNLESS NOTED OTHERWISE

F.A.I. RTE.	SECTION	COUNTY	TOTAL SHEETS	SHEET NO.
80/94	2007-031LS	COOK	51	34
STA.	TO STA.			
FED. ROAD DIST. NO.	ILLINOIS		FED. AID PROJECT	
CONTRACT NO. 60D14				



LSNS - 26

ILLINOIS DEPARTMENT OF TRANSPORTATION
I-80/94/US 6
KINGERY-BORMAN EXPRESSWAY
BURNHAM ROAD TO US 41
LANDSCAPING PLAN
IL RT 394

REVISIONS	
NAME	DATE

SCALE 1:500
DATE 06/07

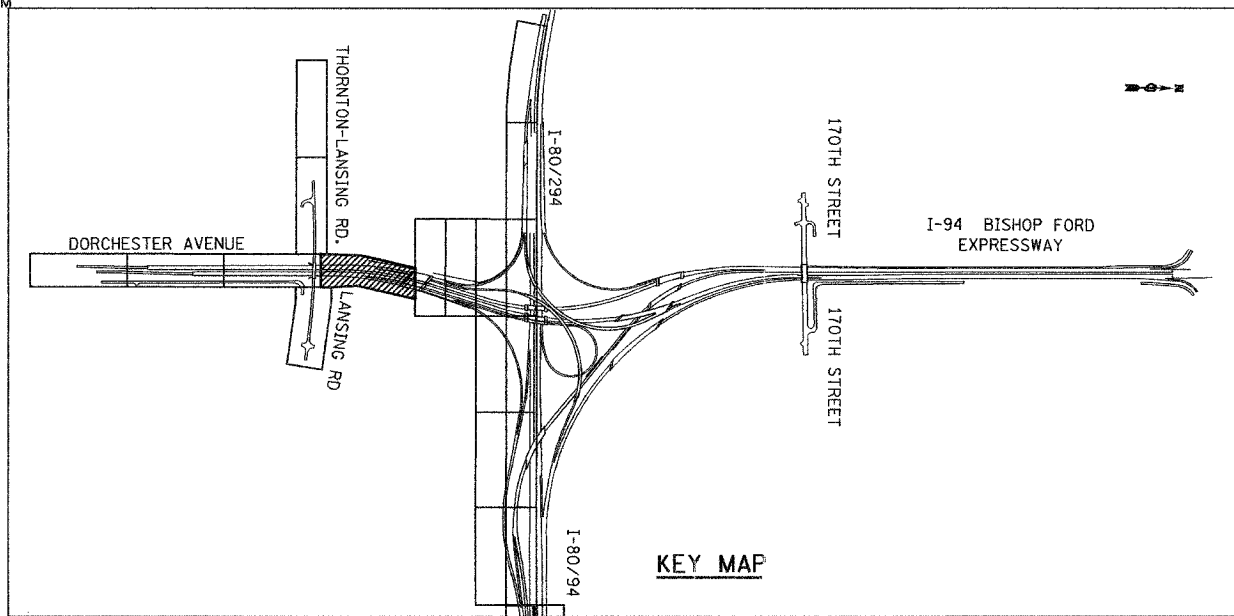
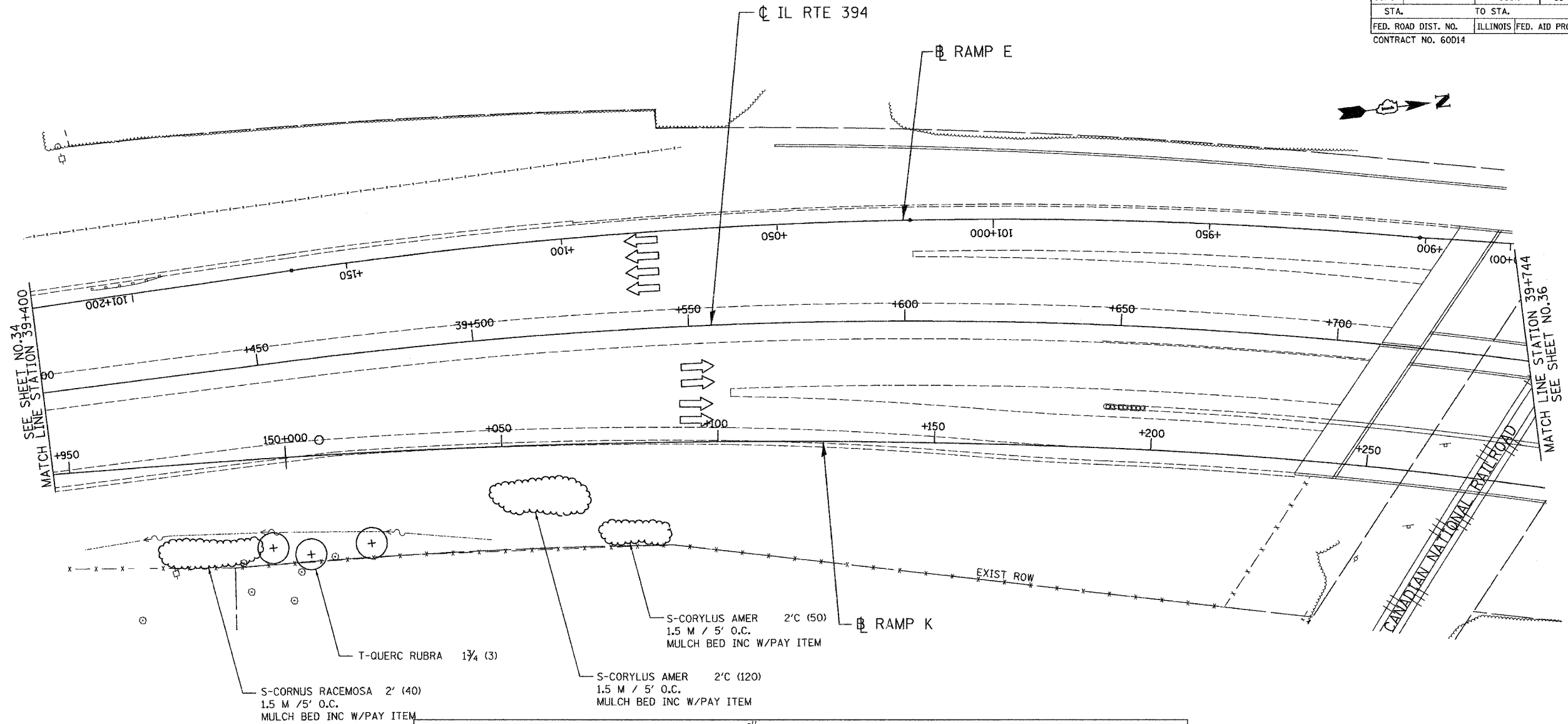
DRAWN BY ACE/CAD
CHECKED BY TJW



06/26/2007
 11:12:30 AM
 G:\Project\2014\801\CADD\Contractor\LSNS_26.rdb

ALL DIMENSIONS IN METERS EXCEPT PAY ITEMS AND UNLESS NOTED OTHERWISE

F.A.I. RTE.	SECTION	COUNTY	TOTAL SHEETS	SHEET NO.
80/94	2007-031LS	COOK	51	35
STA.	TO STA.			
FED. ROAD DIST. NO.	ILLINOIS FED. AID PROJECT			
CONTRACT NO. 60D14				



LSNS - 27

REVISIONS	
NAME	DATE

ILLINOIS DEPARTMENT OF TRANSPORTATION
 I-80/94/US 6
 KINGERY-BORMAN EXPRESSWAY
 BURNHAM ROAD TO US 41
LANDSCAPING PLAN
 IL RTE 394

SCALE 1:500
 DATE 06/07

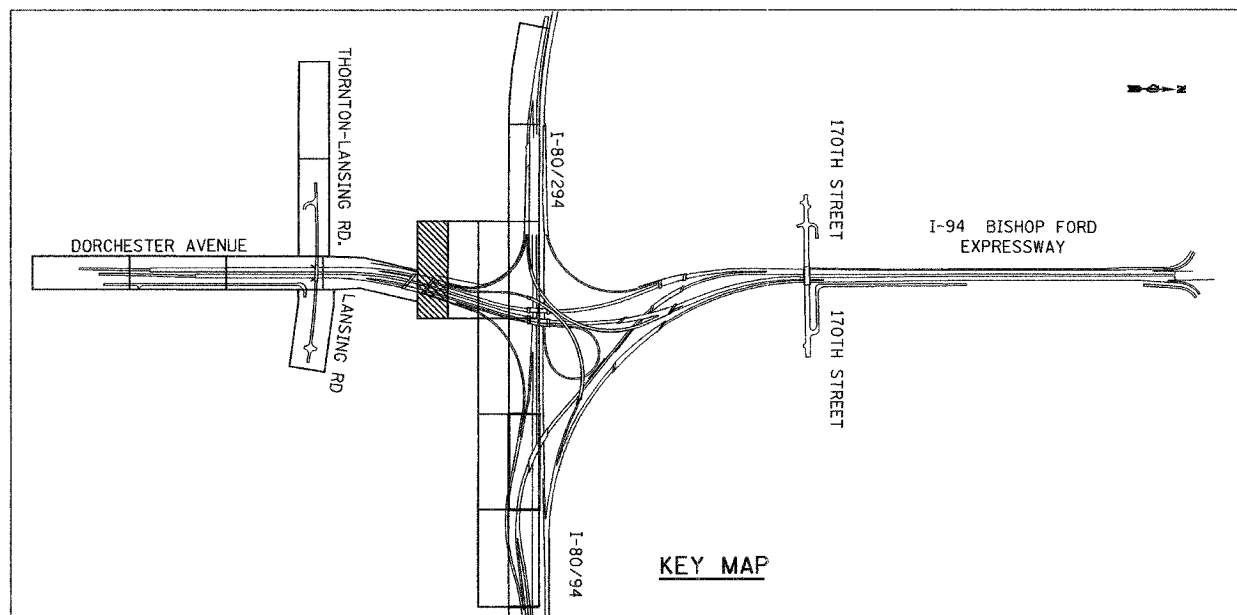
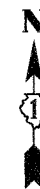
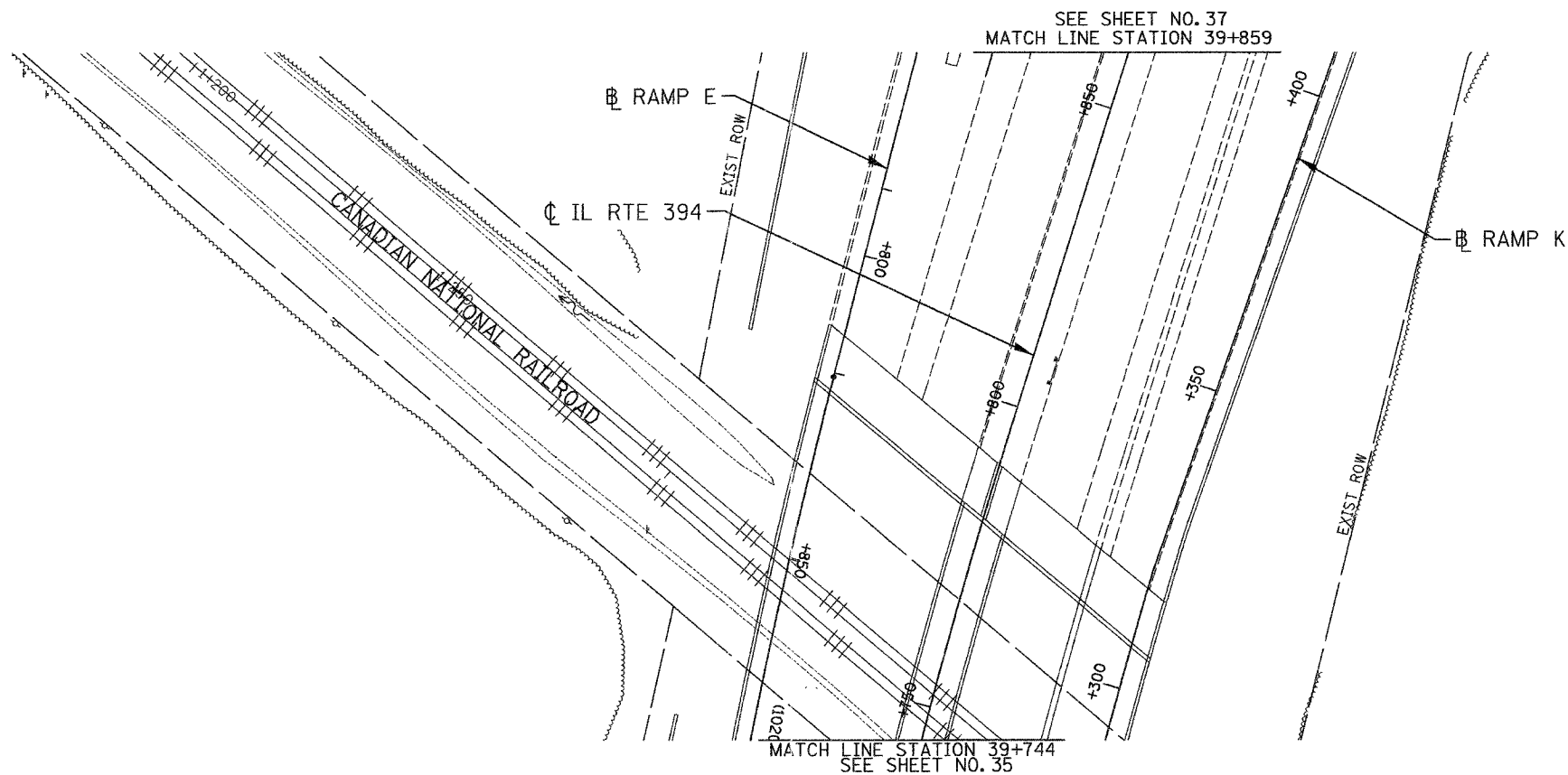
DRAWN BY ACE/CAD
 CHECKED BY TJW



06/26/2007
 11:12:59 AM
 p:\Project\2014\0801\CADD\Contract\EBR\LS_27.rvt

ALL DIMENSIONS IN METERS EXCEPT PAY ITEMS AND UNLESS NOTED OTHERWISE

F.A.I. RTE.	SECTION	COUNTY	TOTAL SHEETS	SHEET NO.
80/94	2007-031LS	COOK	51	36
STA.		TO STA.		
FED. ROAD DIST. NO.	ILLINOIS	FED. AID PROJECT		
CONTRACT NO. 60D14				



**NO CONTRACT WORK
ON THIS SHEET**

LSNS - 28

ILLINOIS DEPARTMENT OF TRANSPORTATION
I-80/94/US 6
KINGERY-BORMAN EXPRESSWAY
BURNHAM ROAD TO US 41
**LANDSCAPING PLAN
IL RTE 394**

REVISIONS	
NAME	DATE

SCALE 1:500
DATE 06/07

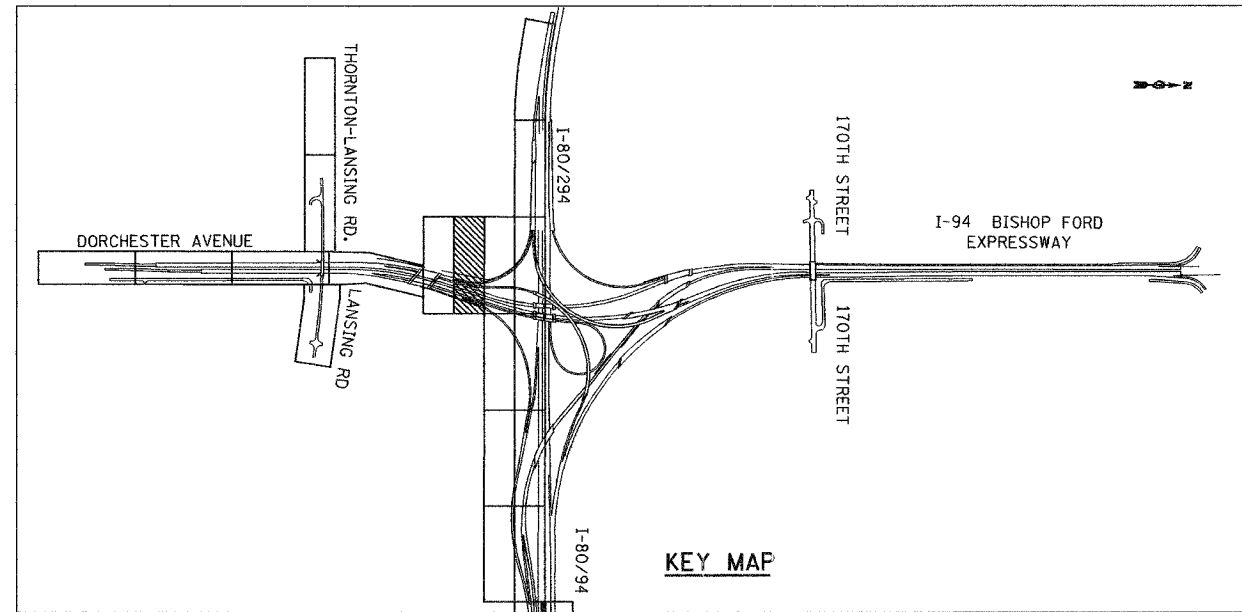
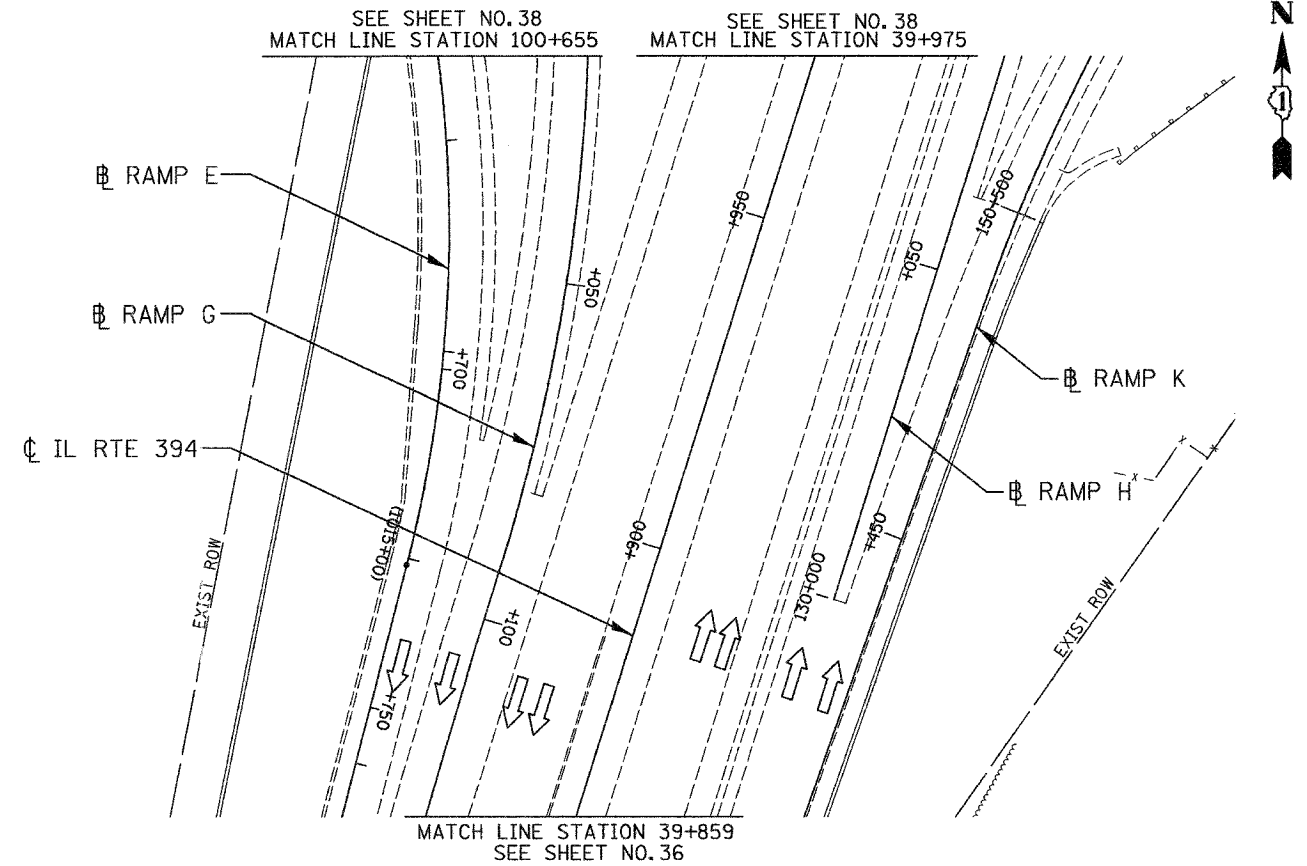
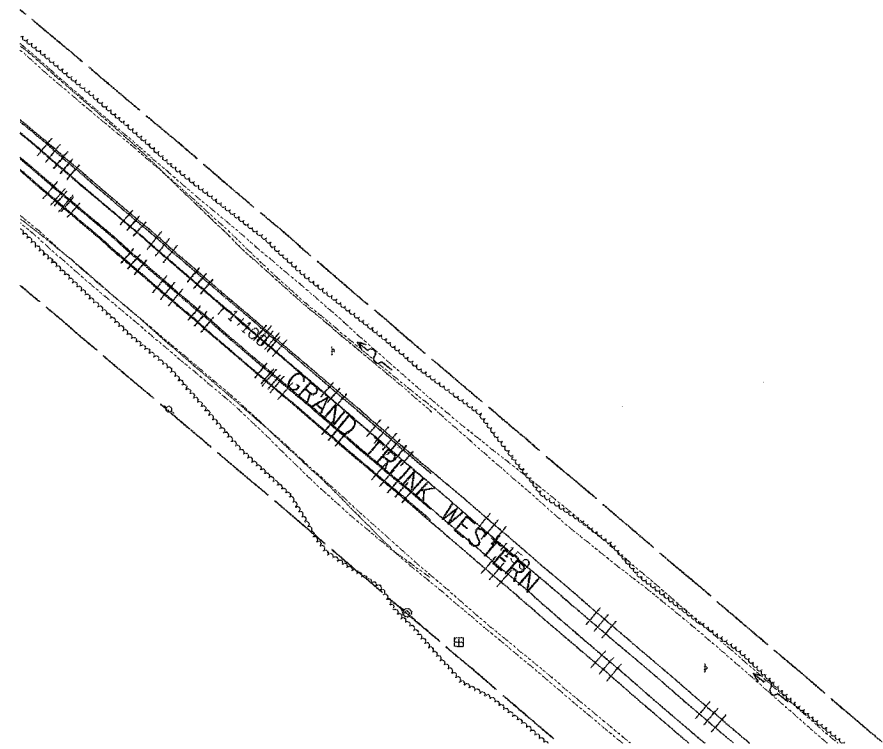
DRAWN BY ACE/CAD
CHECKED BY TJW



06/26/2007 11:13:26 AM g:\Project\2014\801\CADD\Comment\EB1\LS_28.rvt

ALL DIMENSIONS IN METERS EXCEPT PAY ITEMS AND UNLESS NOTED OTHERWISE

F.A.I. RTE.	SECTION	COUNTY	TOTAL SHEETS	SHEET NO.
80/94	2007-031LS	COOK	51	37
STA.	TO STA.			
FED. ROAD DIST. NO.	ILLINOIS FED. AID PROJECT			
CONTRACT NO. 60D14				



NO CONTRACT WORK ON THIS SHEET

LSNS - 29

REVISIONS	
NAME	DATE

ILLINOIS DEPARTMENT OF TRANSPORTATION
 I-80/94/US 6
 KINGERY-BORMAN EXPRESSWAY
 BURNHAM ROAD TO US 41
**LANDSCAPING PLAN
 IL RTE 394**

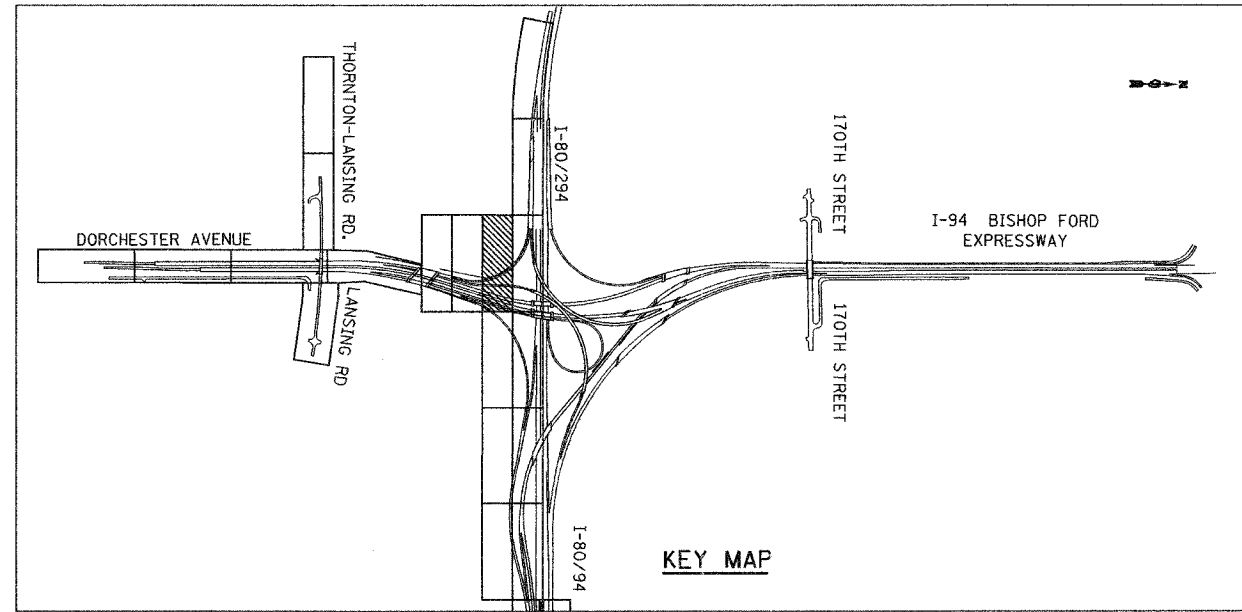
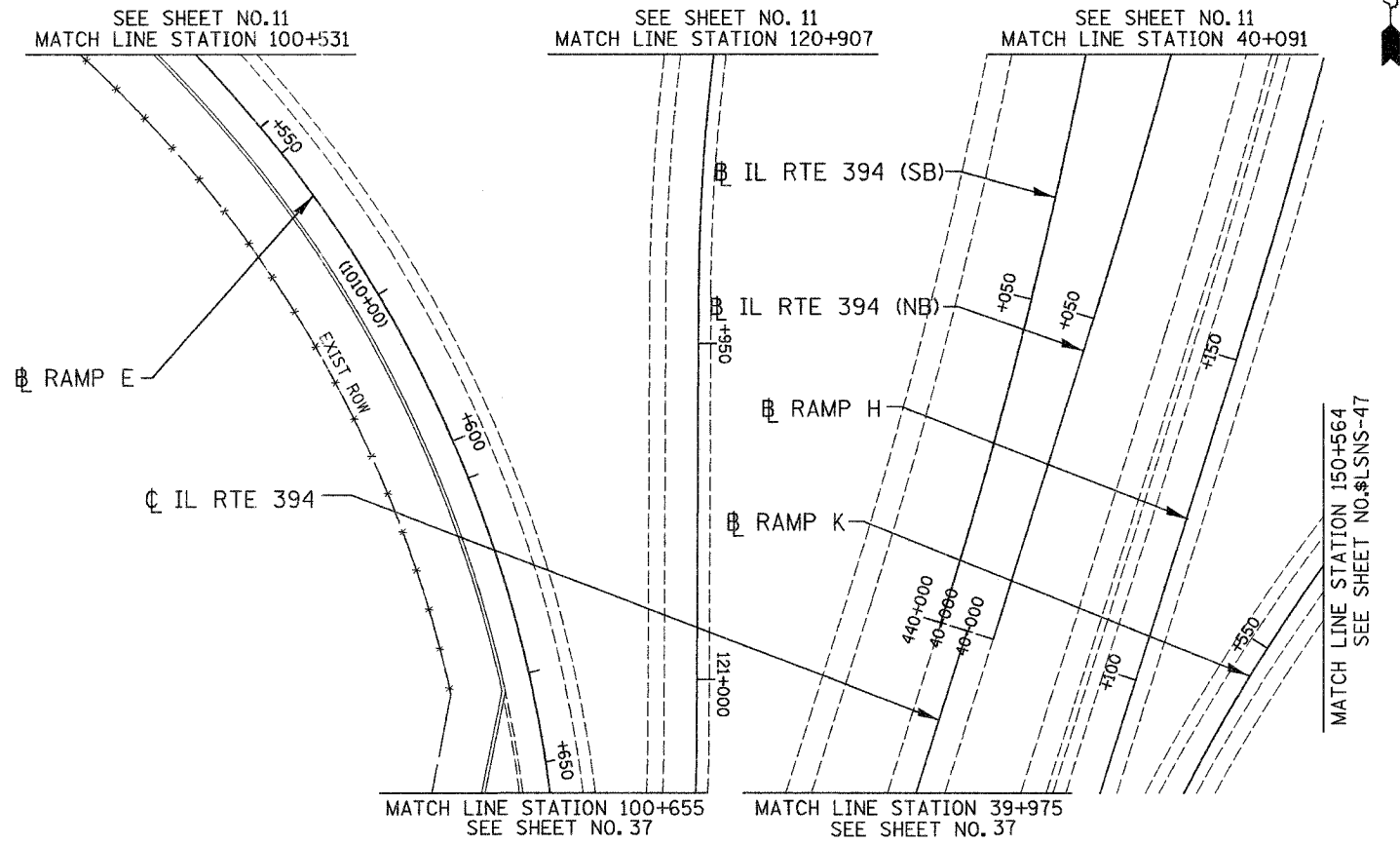
SCALE 1:500
 DATE 06/07
 DRAWN BY ACE/CAD
 CHECKED BY TJW



06/26/2007 11:13:54 AM
 G:\Project\200408\CAD\Contract\EB\LS_29.rds

ALL DIMENSIONS IN METERS EXCEPT PAY ITEMS AND UNLESS NOTED OTHERWISE

F.A.I. RTE.	SECTION	COUNTY	TOTAL SHEETS	SHEET NO.
80/94	2007-031LS	COOK	51	38
STA.	TO STA.			
FED. ROAD DIST. NO.	ILLINOIS	FED. AID PROJECT		
CONTRACT NO. 60D14				



NO CONTRACT WORK ON THIS SHEET

LSNS - 30

ILLINOIS DEPARTMENT OF TRANSPORTATION
 I-80/94/US 6
 KINGERY-BORMAN EXPRESSWAY
 BURNHAM ROAD TO US 41
LANDSCAPING PLAN
 IL RTE 394

REVISIONS	
NAME	DATE

SCALE 1:500
 DATE 06/07
 DRAWN BY ACE/CAD
 CHECKED BY TJW



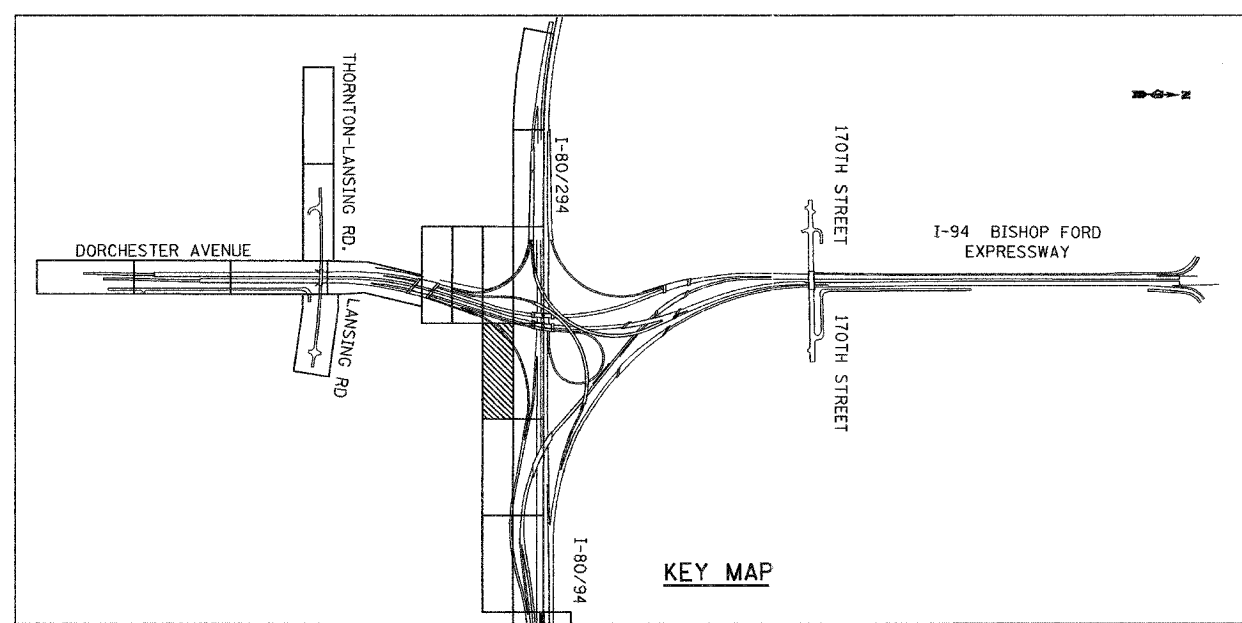
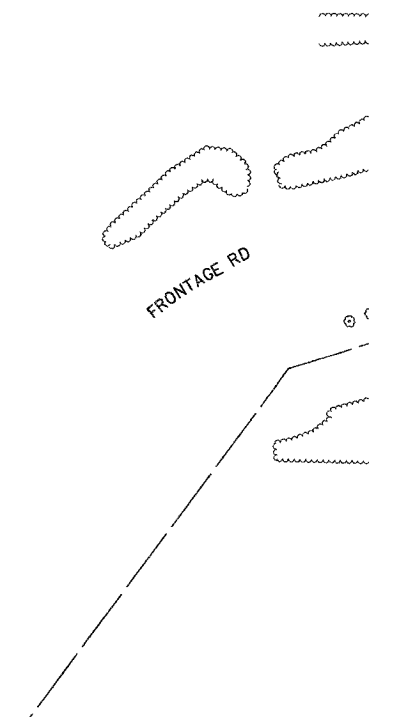
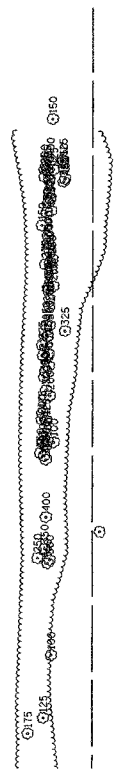

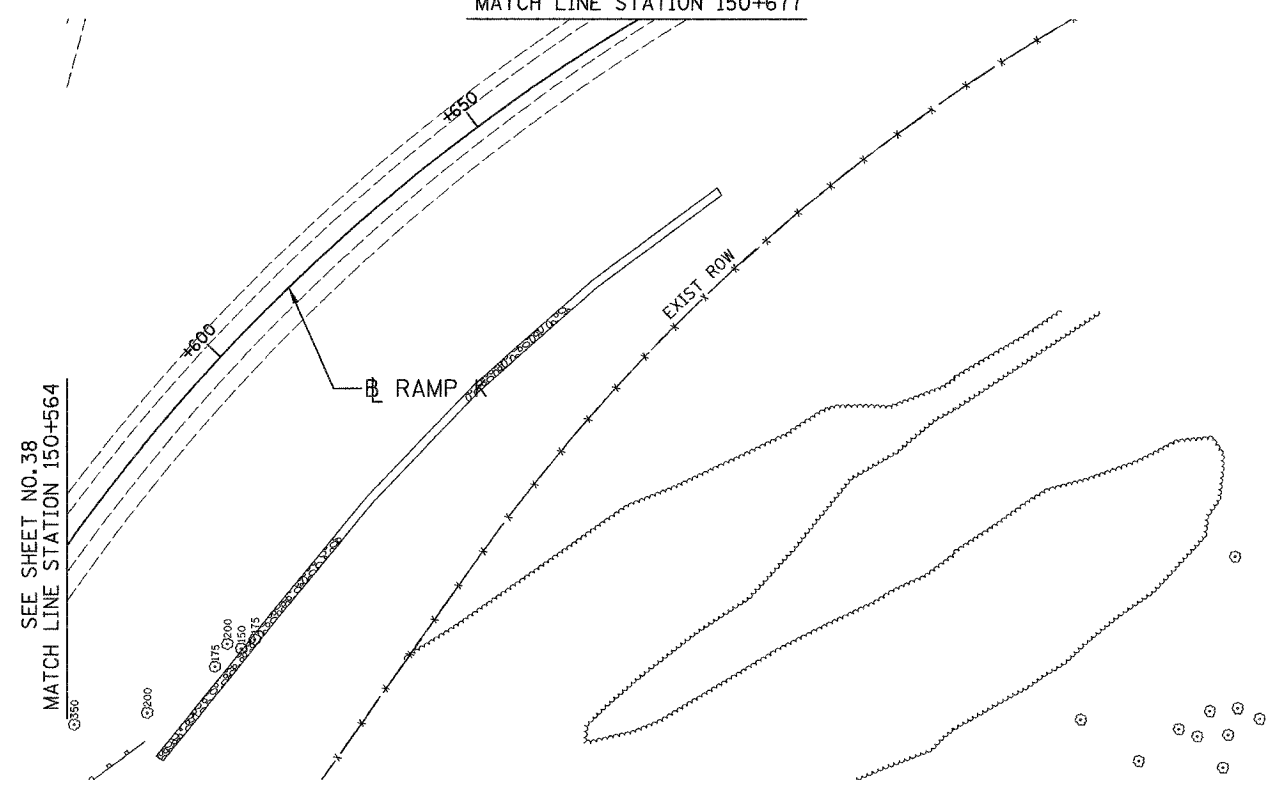
06/26/2007 11:14:16 AM
 g:\Project\20140801\CADD\Contract\LEB\LS_30.rds

ALL DIMENSIONS IN METERS EXCEPT PAY ITEMS AND UNLESS NOTED OTHERWISE

F.A.I. RTE.	SECTION	COUNTY	TOTAL SHEETS	SHEET NO.
80/94	2007-031LS	COOK	51	39
STA.	TO STA.			
FED. ROAD DIST. NO.	ILLINOIS FED. AID PROJECT			
CONTRACT NO. 60D14				

SEE SHEET NO. 12
MATCH LINE STATION 150+677

SEE SHEET NO. 38
MATCH LINE STATION 150+564



**NO CONTRACT WORK
ON THIS SHEET**

LSNS - 31

REVISIONS	
NAME	DATE

ILLINOIS DEPARTMENT OF TRANSPORTATION
I-80/94/US 6
KINGERY-BORMAN EXPRESSWAY
BURNHAM ROAD TO US 41
LANDSCAPING PLAN
I-94 BISHOP FORD EXPWAY

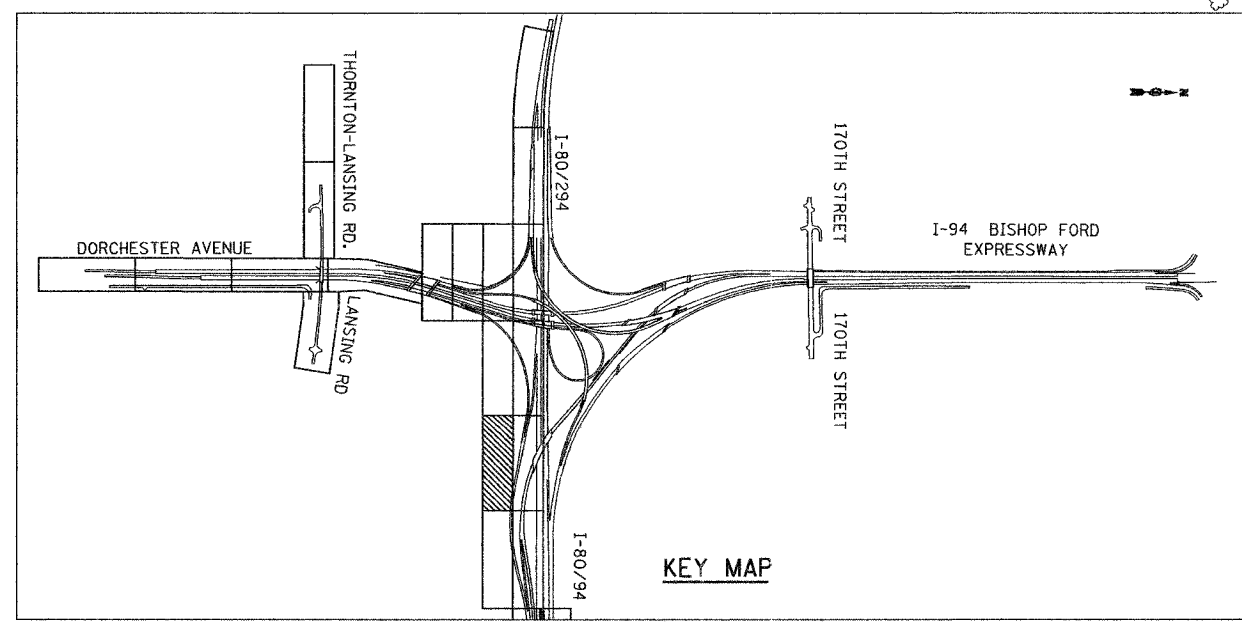
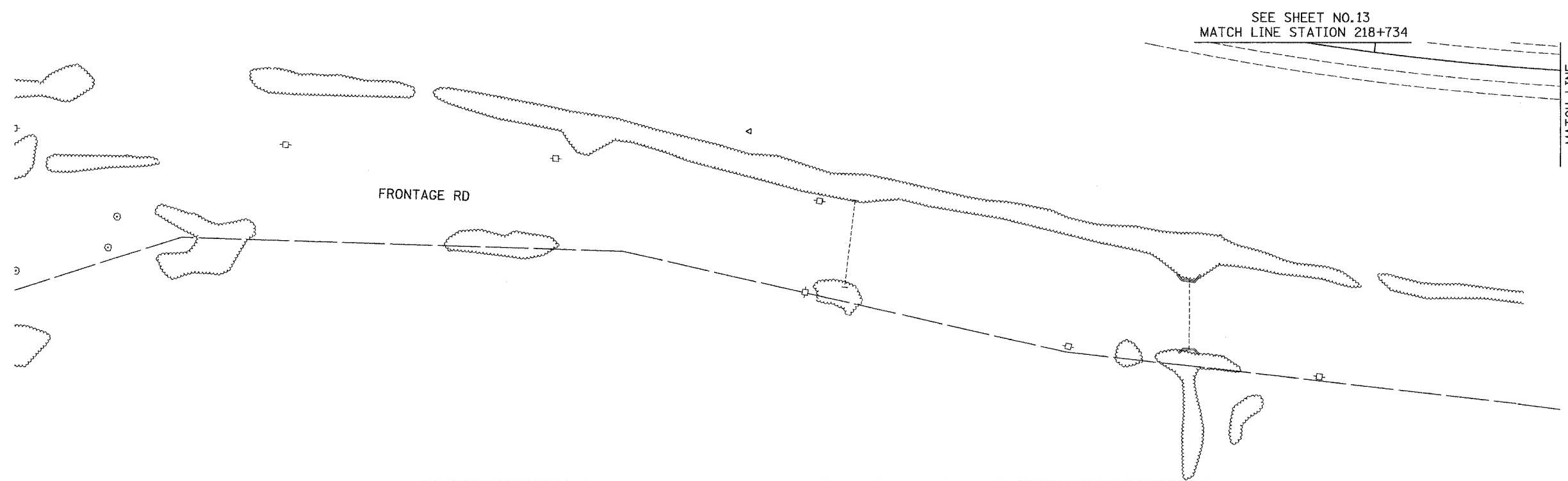
SCALE 1:500
DATE 06/07
DRAWN BY ACE/CAD
CHECKED BY TJW



06/26/2007 11:14:41 AM g:\Project\20040801\CADD\Contract\LSNS\LSNS_31.rds

ALL DIMENSIONS IN METERS EXCEPT PAY ITEMS AND UNLESS NOTED OTHERWISE

F.A.I. RTE.	SECTION	COUNTY	TOTAL SHEETS	SHEET NO.
80/94	2007-031LS	COOK	51	40
STA.	TO STA.			
FED. ROAD DIST. NO.	ILLINOIS	FED. AID PROJECT		
CONTRACT NO. 60D14				



**NO CONTRACT WORK
ON THIS SHEET**

LSNS - 32

REVISIONS	
NAME	DATE

ILLINOIS DEPARTMENT OF TRANSPORTATION
I-80/94/US 6
KINGERY-BORMAN EXPRESSWAY
BURNHAM ROAD TO US 41
LANDSCAPING PLAN
I-94 BISHOP FORD EXPWAY

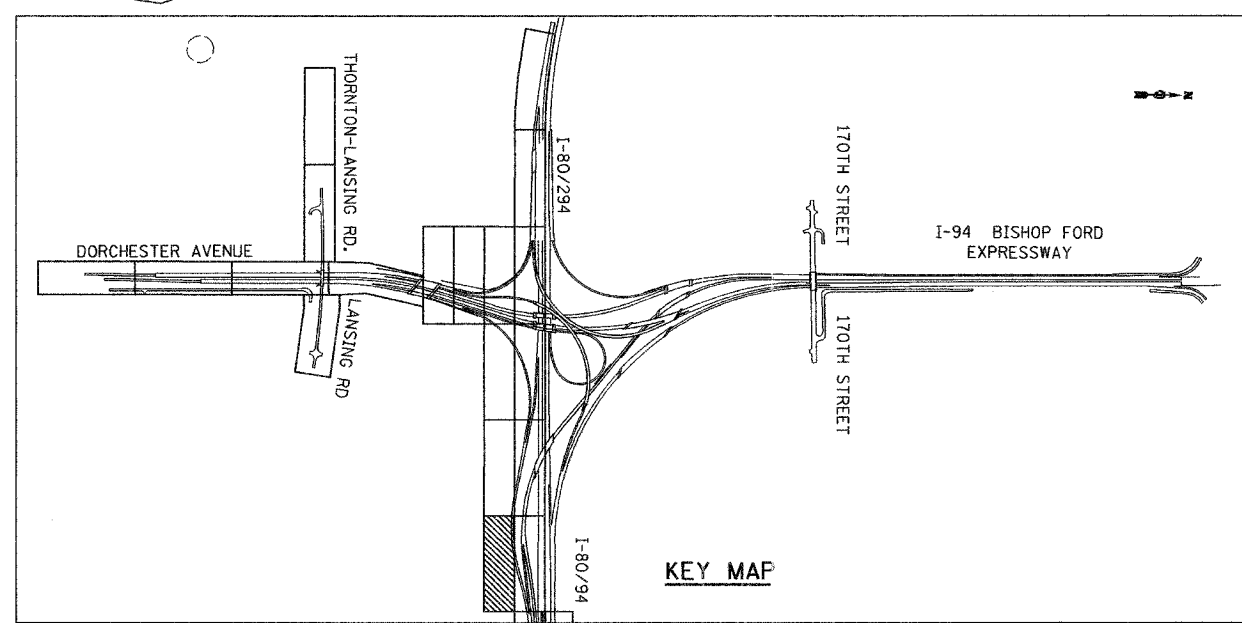
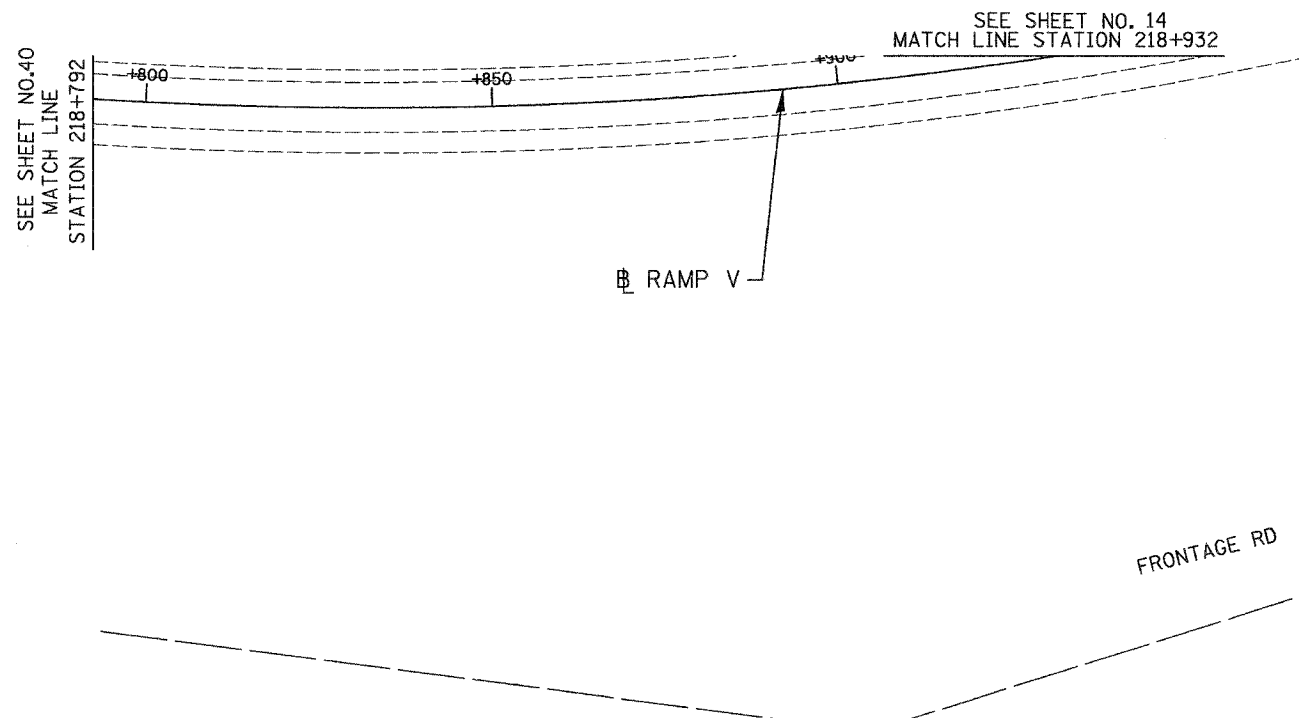
SCALE 1:500
DATE 06/07

DRAWN BY ACE/CAD
CHECKED BY TJW

06/26/2007 11:16:26 AM
 G:\Project\20140901\CADD\Contract\EB LS 32.rdb

ALL DIMENSIONS IN METERS EXCEPT PAY ITEMS AND UNLESS NOTED OTHERWISE

F.A.I. RTE.	SECTION	COUNTY	TOTAL SHEETS	SHEET NO.
80/94	2007-03ILS	COOK	51	41
STA.		TO STA.		
FED. ROAD DIST. NO.		ILLINOIS FED. AID PROJECT		
CONTRACT NO. 60D14				



**NO CONTRACT WORK
ON THIS SHEET**

LSNS - 33

REVISIONS	
NAME	DATE

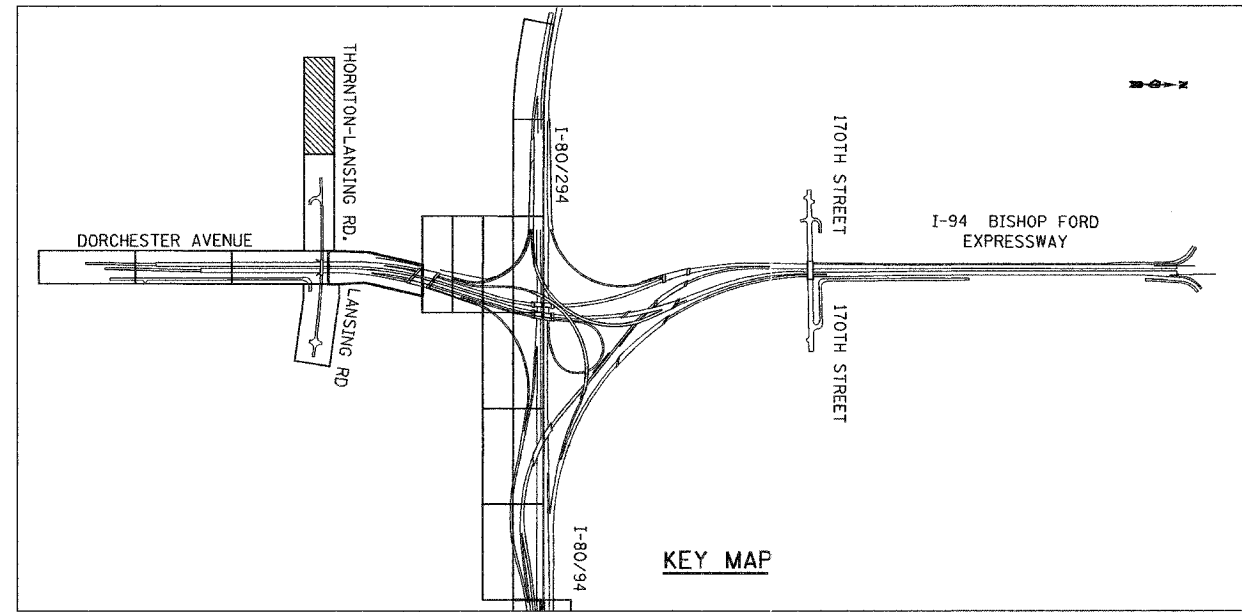
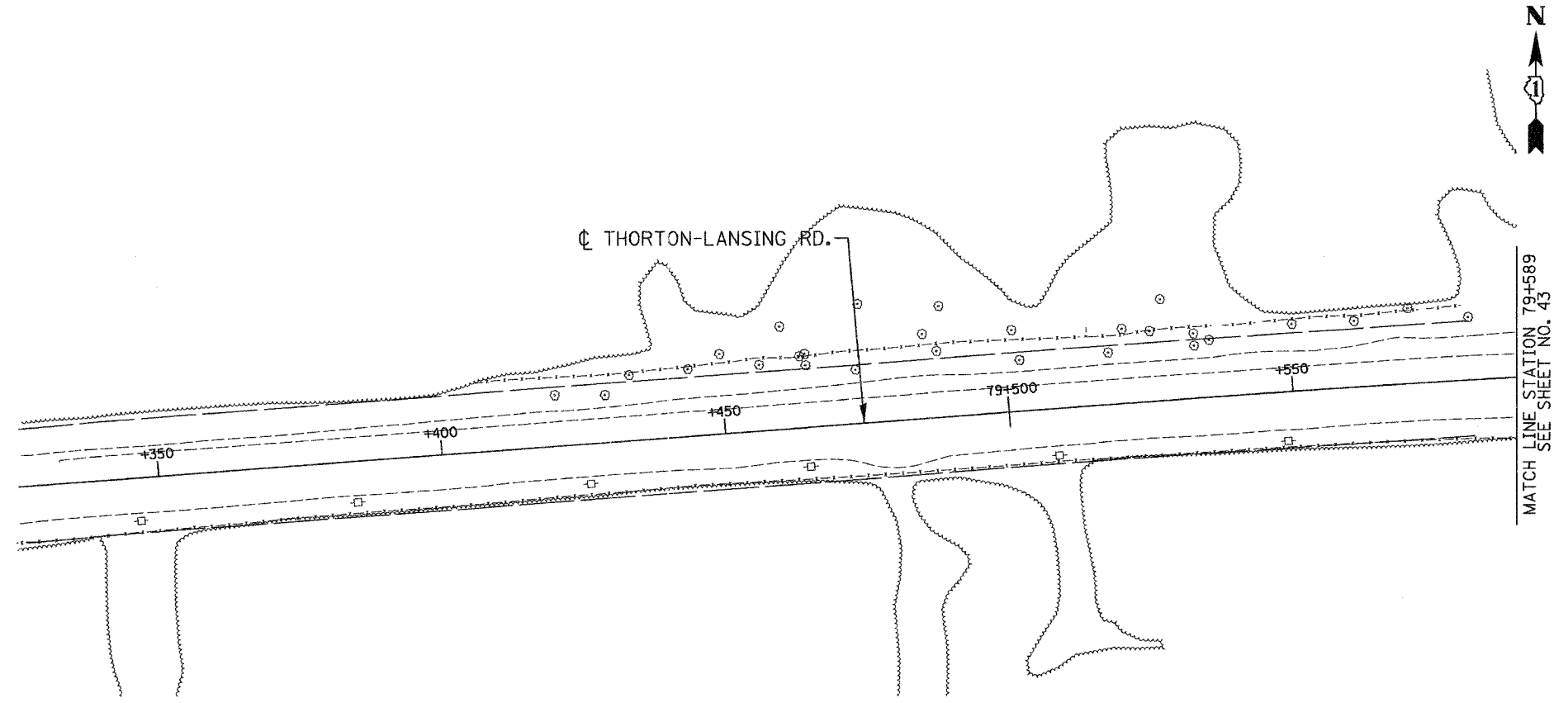
ILLINOIS DEPARTMENT OF TRANSPORTATION
I-80/94/US 6
KINGERY-BORMAN EXPRESSWAY
BURNHAM ROAD TO US 41
LANDSCAPING PLAN
I-94 BISHOP FORD EXPWAY

SCALE 1:500 DRAWN BY ACE/CAD
DATE 06/07 CHECKED BY TJW

06/26/2007
 2:26:28 PM
 G:\Project\2007\0601\CADD\Connect\SEB\LS_33.ras

ALL DIMENSIONS IN METERS EXCEPT PAY ITEMS AND UNLESS NOTED OTHERWISE

F.A.I. RTE.	SECTION	COUNTY	TOTAL SHEETS	SHEET NO.
80/94	2007-031LS	COOK	51	42
STA.	TO STA.			
FED. ROAD DIST. NO.	ILLINOIS FED. AID PROJECT			
CONTRACT NO. 60014				



**NO CONTRACT WORK
ON THIS SHEET**

LSTL - 34

REVISIONS	
NAME	DATE

ILLINOIS DEPARTMENT OF TRANSPORTATION
I-80/94/US 6
KINGERY-BORMAN EXPRESSWAY
BURNHAM ROAD TO US 41
LANDSCAPING PLAN
THORTON - LANSING RD

SCALE 1:500
DATE 06/07

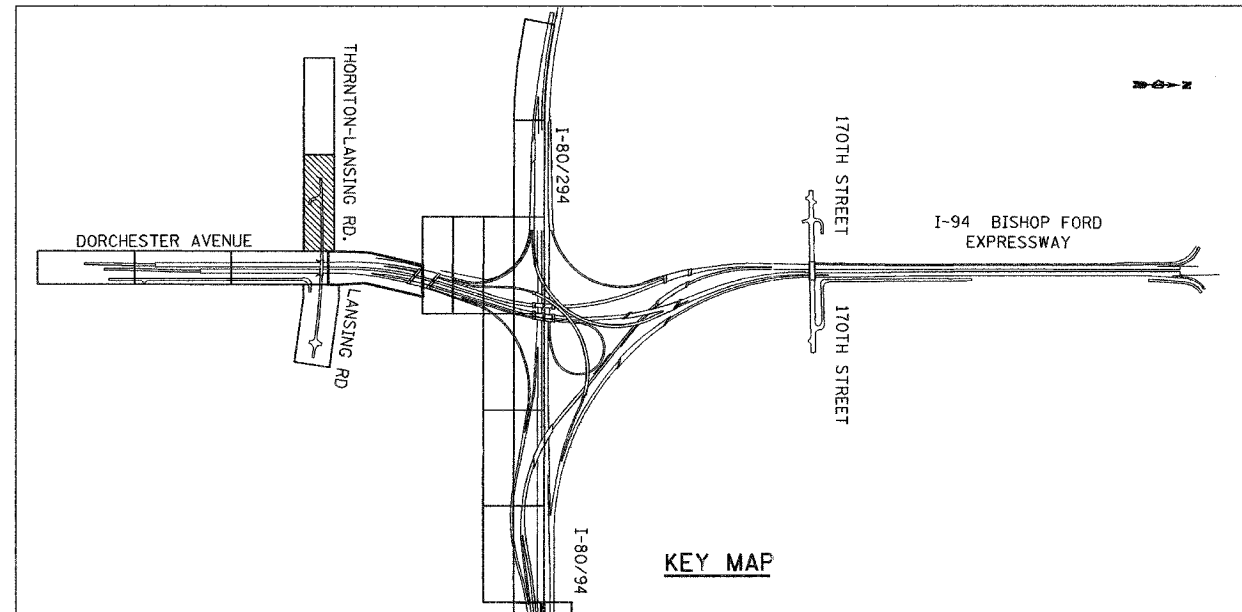
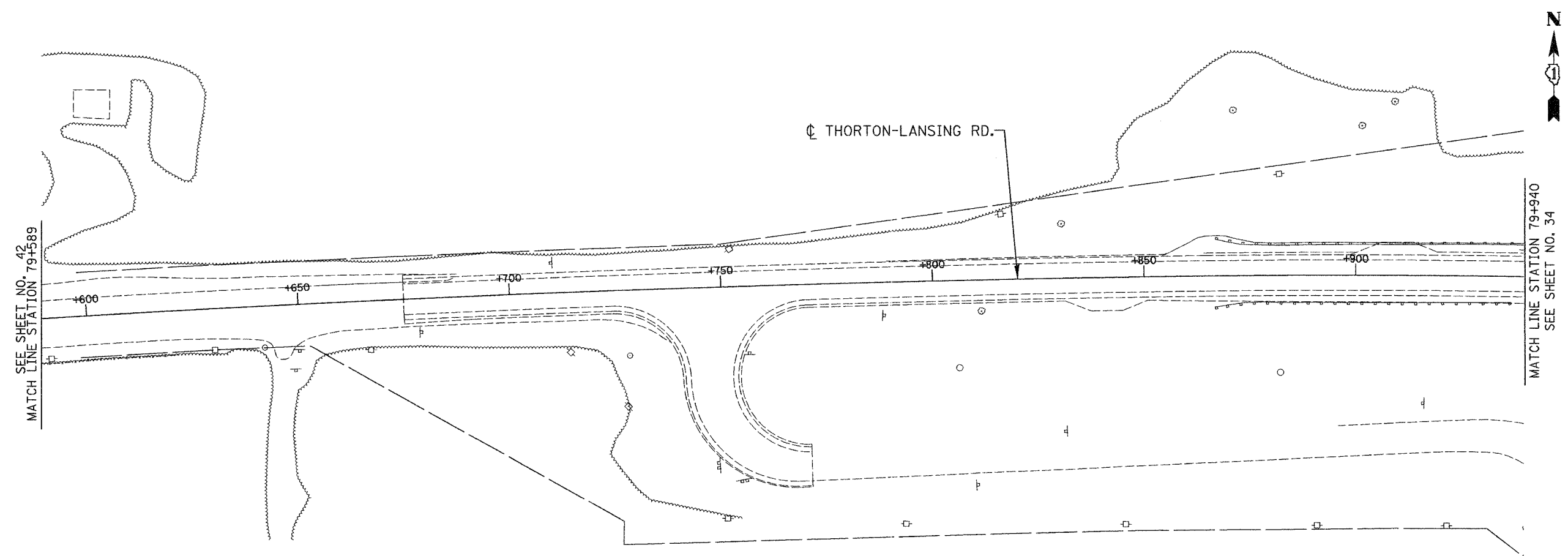
DRAWN BY ACE/CAD
CHECKED BY TJW

AMERICAN
CONSULTING ENGINEERS

06/26/2007 11:15:52 AM g:\Project\20140901\CADD\Contract\LEE\LS_34.rds

ALL DIMENSIONS IN METERS EXCEPT PAY ITEMS AND UNLESS NOTED OTHERWISE

F.A.I. RTE. 80/94	SECTION 2007-031LS	COUNTY COOK	TOTAL SHEETS 51	SHEET NO. 43
STA.		TO STA.		
FED. ROAD DIST. NO.	ILLINOIS FED. AID PROJECT			
CONTRACT NO. 60D14				



NO CONTRACT WORK ON THIS SHEET

LSTL - 35

REVISIONS	
NAME	DATE

ILLINOIS DEPARTMENT OF TRANSPORTATION
I-80/94/US 6
KINGERY-BORMAN EXPRESSWAY
BURNHAM ROAD TO US 41
LANDSCAPING PLAN
THORTON - LANSING RD

SCALE 1:500
DATE 06/07
DRAWN BY ACE/CAD
CHECKED BY TJW

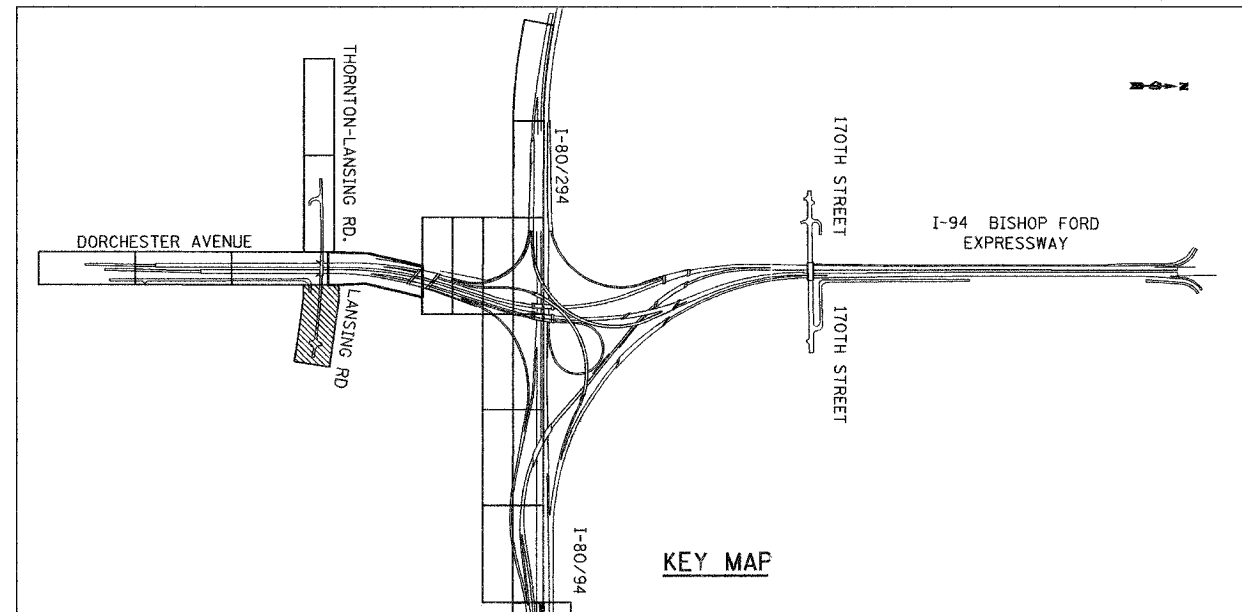
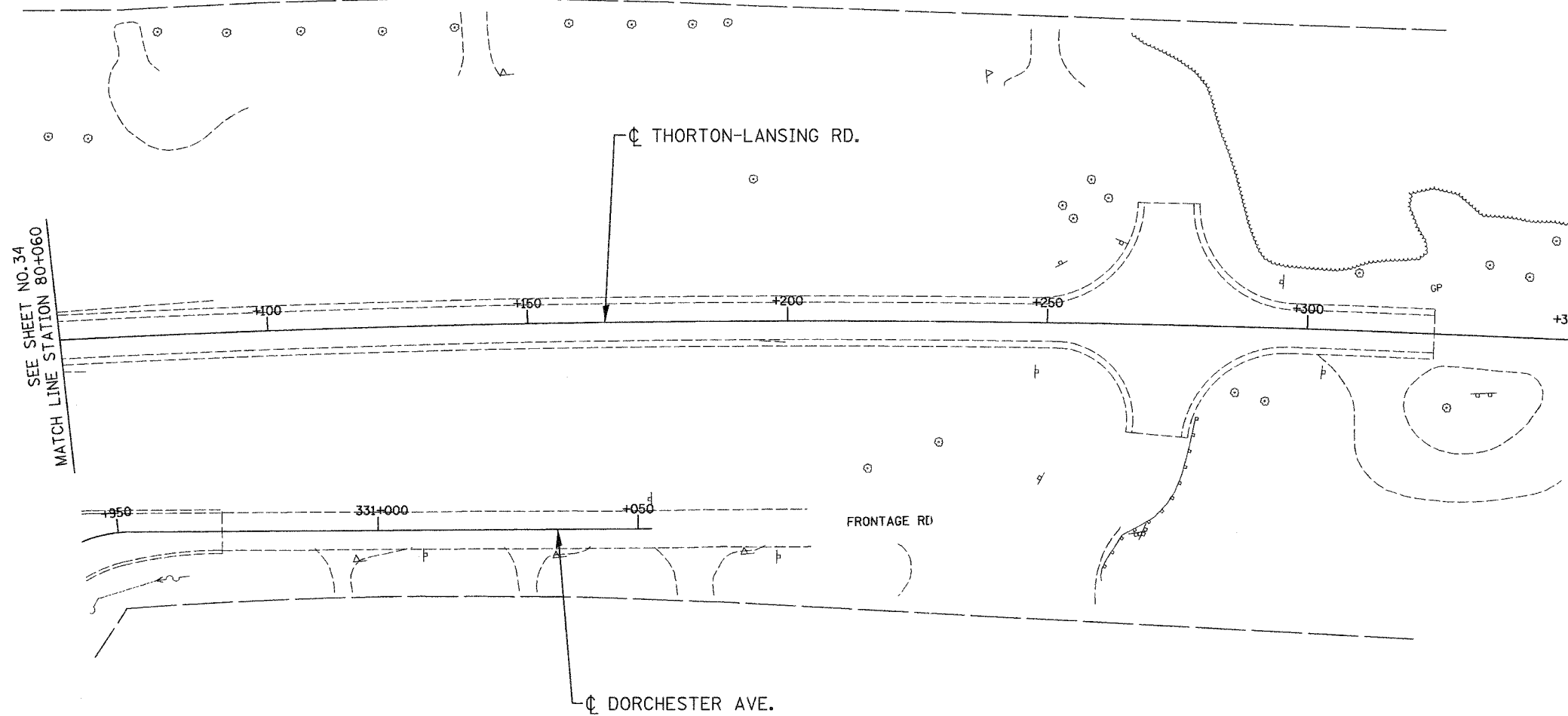


06/26/2007
 11:16:48 AM
 g:\Project\2004\09\1\CA\DDI\Contract\AEBI\LS_35.dwg

KEY MAP

ALL DIMENSIONS IN METERS EXCEPT PAY ITEMS AND UNLESS NOTED OTHERWISE

F.A.I. RTE.	SECTION	COUNTY	TOTAL SHEETS	SHEET NO.
80/94	2007-031LS	COOK	51	44
STA.	TO STA.			
FED. ROAD DIST. NO.	ILLINOIS FED. AID PROJECT			
CONTRACT NO. 60D14				



NO CONTRACT WORK ON THIS SHEET

LSTL - 36

REVISIONS	
NAME	DATE

ILLINOIS DEPARTMENT OF TRANSPORTATION
 I-80/94/US 6
 KINGERY-BORMAN EXPRESSWAY
 BURNHAM ROAD TO US 41
LANDSCAPING PLAN
THORTON - LANSING RD

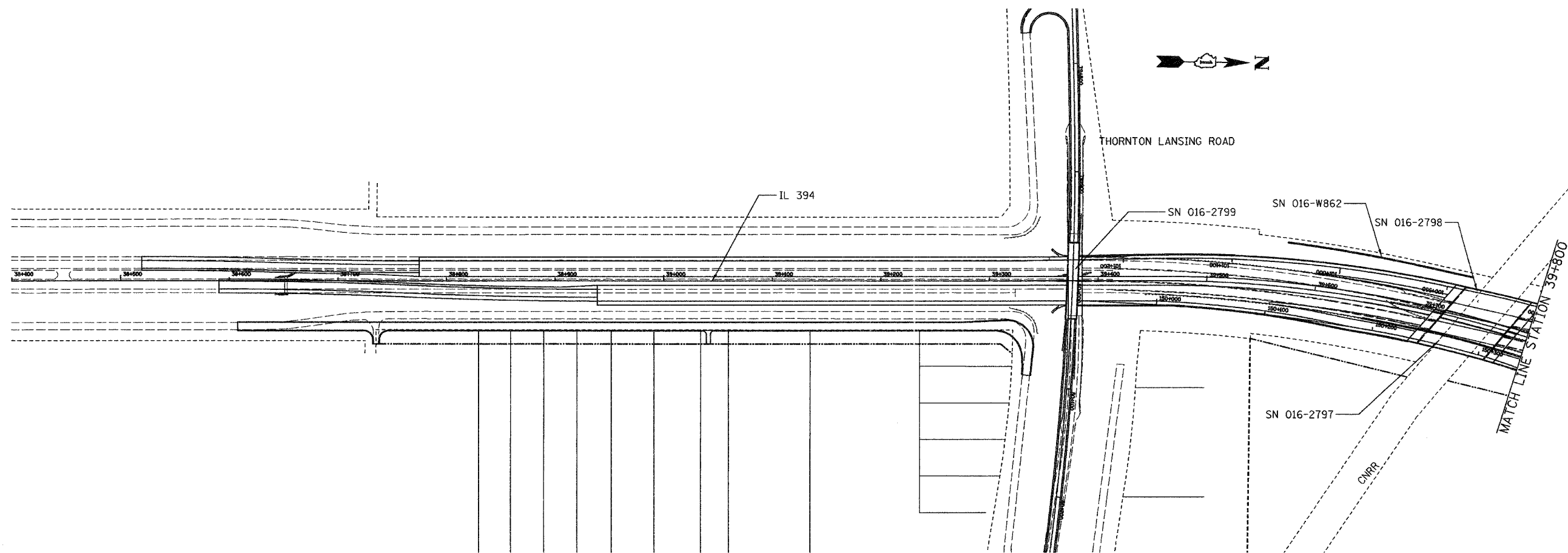
SCALE 1:500
 DATE 06/07

DRAWN BY ACE/CAD
 CHECKED BY TJW

AMERICAN
 CONSULTING ENGINEERS

06/26/2007 11:17:12 AM
 G:\Project\20140801\CADD\Contract\LER\LS_36.rds

F.A.I. RTE.	SECTION	COUNTY	TOTAL SHEETS	SHEET NO.
80/94	2007-031LS	COOK	51	45
STA.	TO STA.			
FED. ROAD DIST. NO.	ILLINOIS	FED. AID PROJECT		
CONTRACT NO. 60D14				



FOR INFORMATION ONLY

REVISIONS	
NAME	DATE

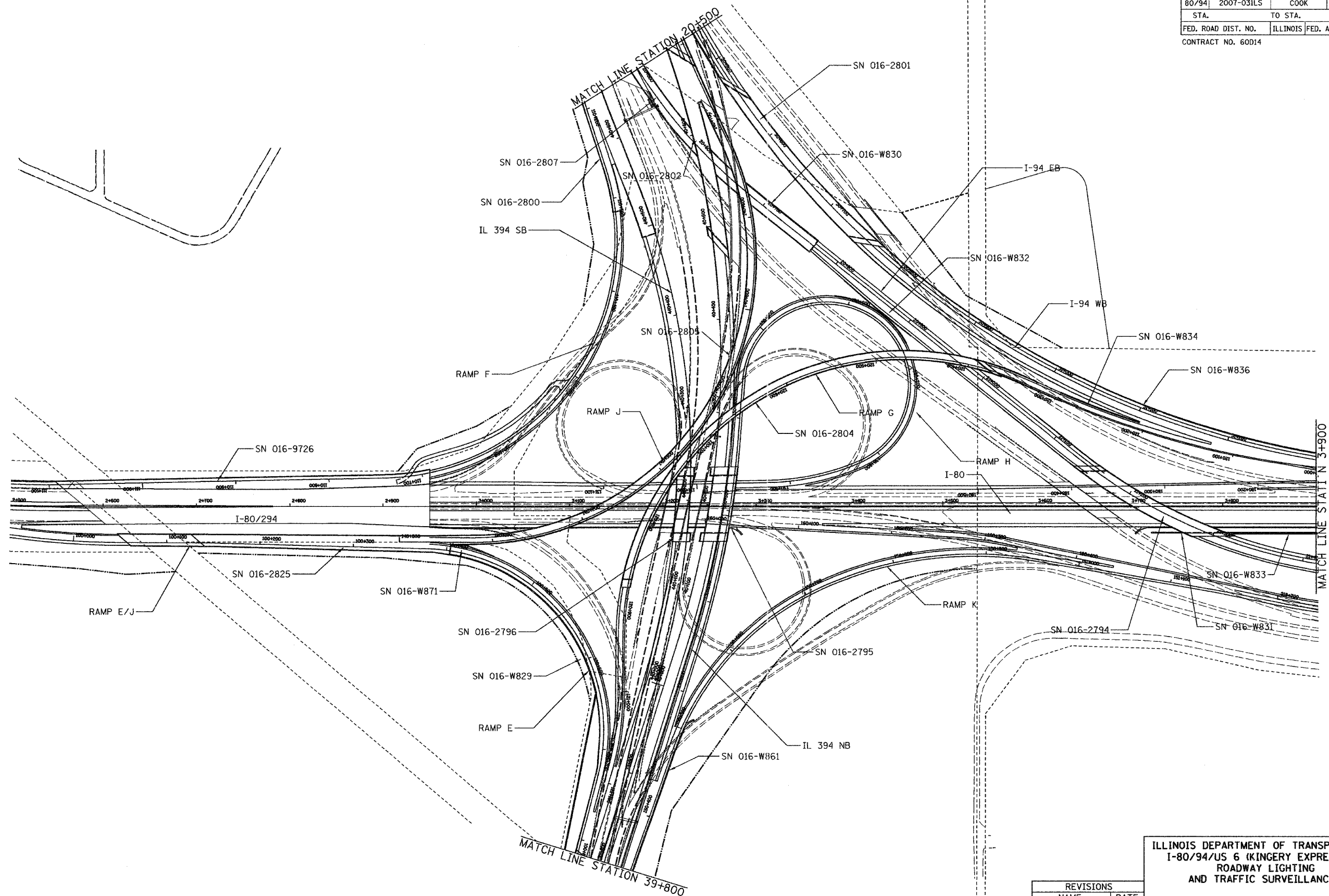
ILLINOIS DEPARTMENT OF TRANSPORTATION
 I-80/94/US 6 (KINGERY EXPRESSWAY)
 ROADWAY LIGHTING
 AND TRAFFIC SURVEILLANCE

STRUCTURE LOCATION PLAN
STA. 38 + 400 TO 39 + 800

SCALE 1:2000 DRAWN BY ACE/CAD
 DATE 05/08/07 CHECKED BY TJW

AMERICAN
 CONSULTING ENGINEERS

F.A.I. RTE.	SECTION	COUNTY	TOTAL SHEETS	SHEET NO.
80/94	2007-03ILS	COOK	51	46
STA.	TO STA.			
FED. ROAD DIST. NO.	ILLINOIS	FED. AID PROJECT		
CONTRACT NO. 60D14				



FOR INFORMATION ONLY

REVISIONS	
NAME	DATE

ILLINOIS DEPARTMENT OF TRANSPORTATION
 I-80/94/US 6 (KINGERY EXPRESSWAY)
 ROADWAY LIGHTING
 AND TRAFFIC SURVEILLANCE

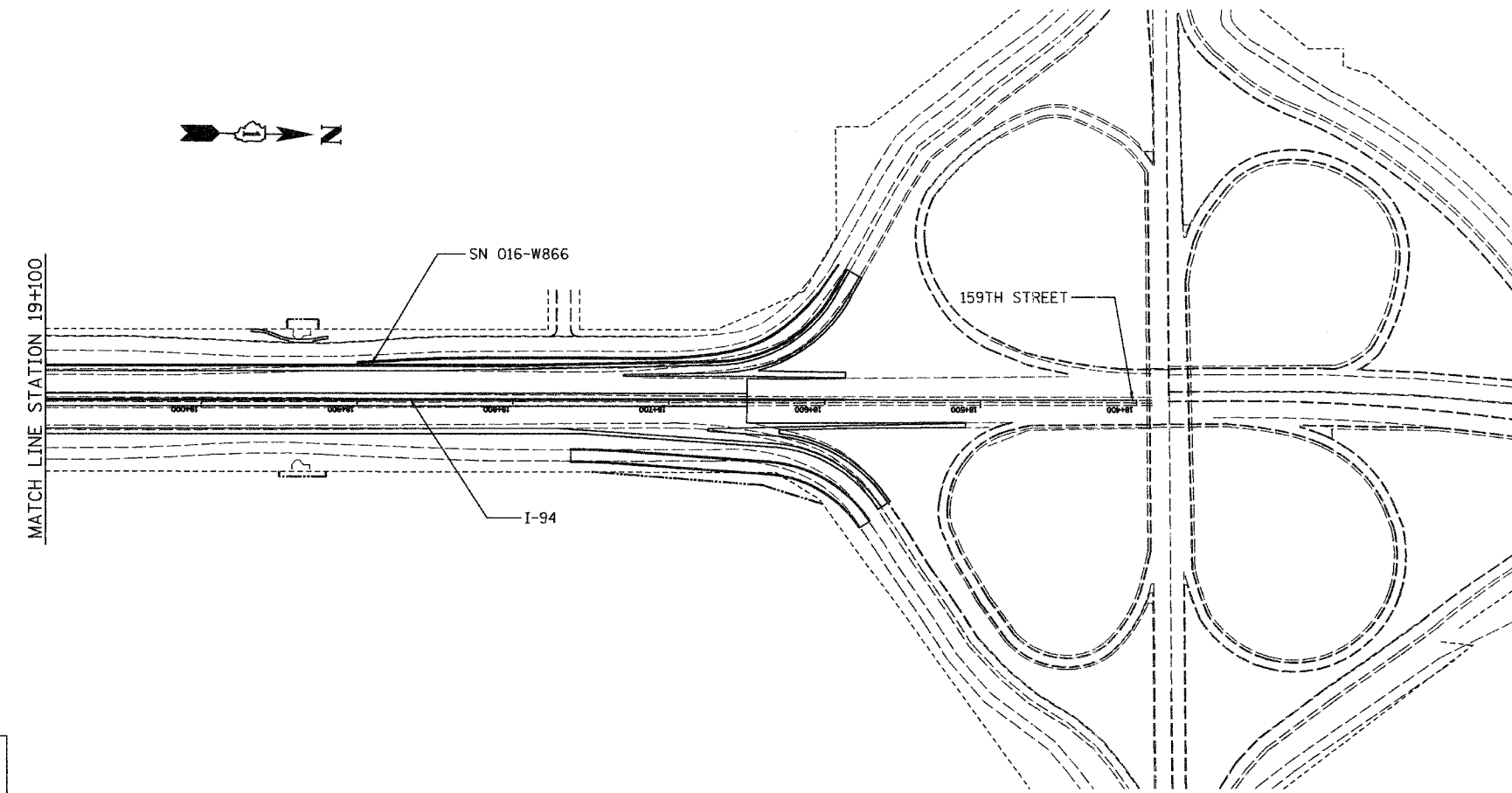
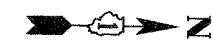
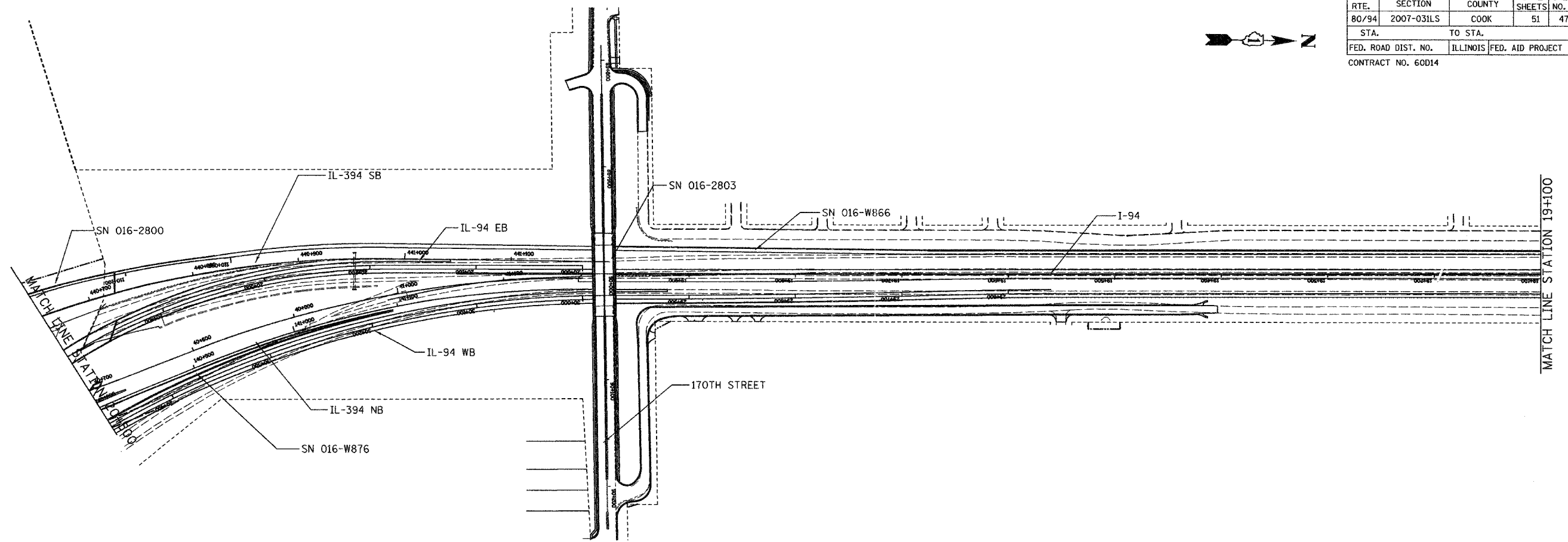
STRUCTURE LOCATION PLAN
STA. 39 + 800 TO STA. 20 + 500

SCALE 1:2000
 DATE 05/08/07

DRAWN BY ACE/CAD
 CHECKED BY TJW

AMERICAN
 CONSULTING ENGINEERS

F.A.I. RTE.	SECTION	COUNTY	TOTAL SHEETS	SHEET NO.
80/94	2007-031LS	COOK	51	47
STA.		TO STA.		
FED. ROAD DIST. NO.		ILLINOIS	FED. AID PROJECT	
CONTRACT NO. 60D14				



FOR INFORMATION ONLY

REVISIONS	
NAME	DATE

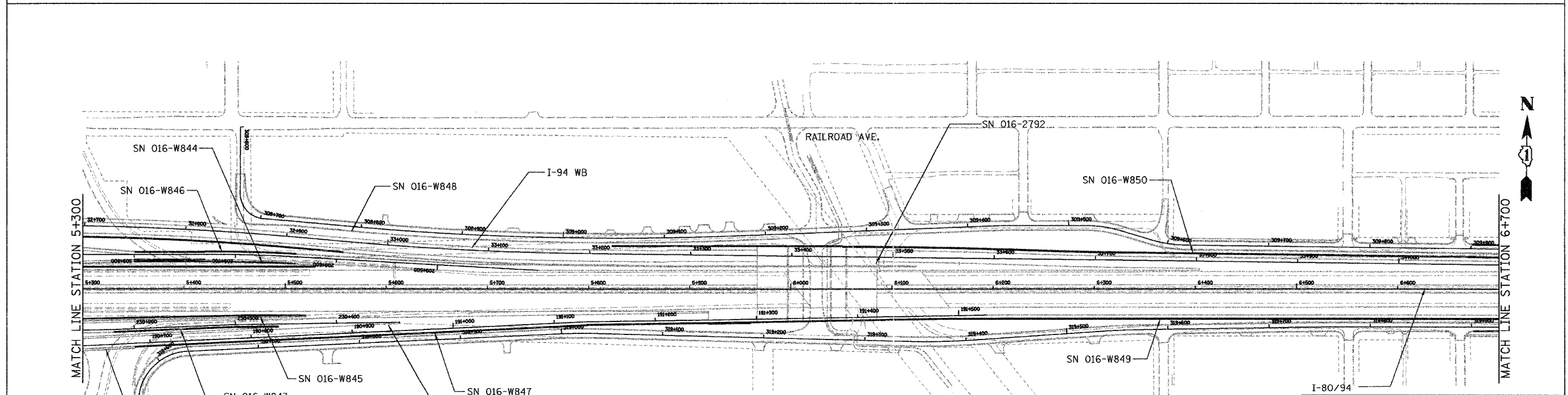
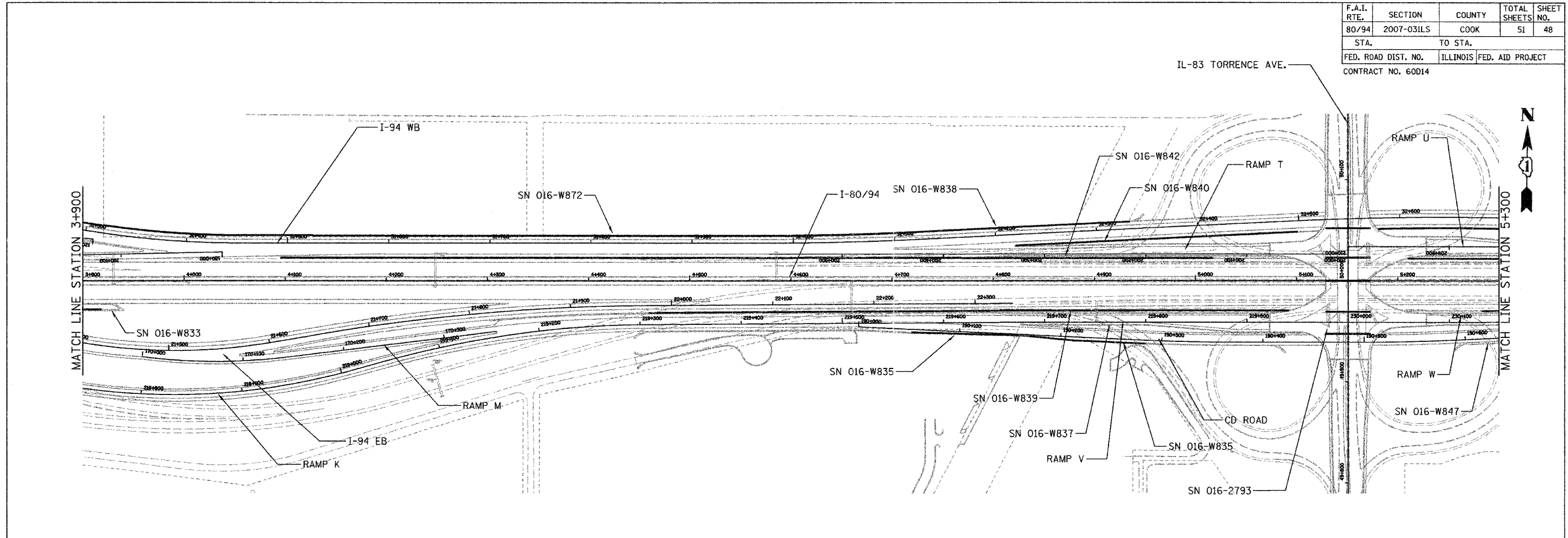
ILLINOIS DEPARTMENT OF TRANSPORTATION
 I-80/94/US 6 (KINGERY EXPRESSWAY)
 ROADWAY LIGHTING
 AND TRAFFIC SURVEILLANCE

STRUCTURE LOCATION PLAN
STA. 20+500 TO STA. 18+400

SCALE 1:2000
 DATE 05/08/07

DRAWN BY ACE/CAD
 CHECKED BY TJW

F.A.I. RTE.	SECTION	COUNTY	TOTAL SHEETS	SHEET NO.
80/94	2007-03ILS	COOK	51	48
STA.	TO STA.			
FED. ROAD DIST. NO.	ILLINOIS	FED. AID PROJECT		
CONTRACT NO. 60D14				



FOR INFORMATION ONLY

REVISIONS	
NAME	DATE

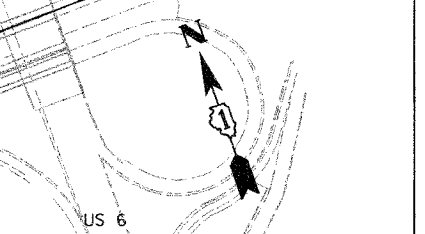
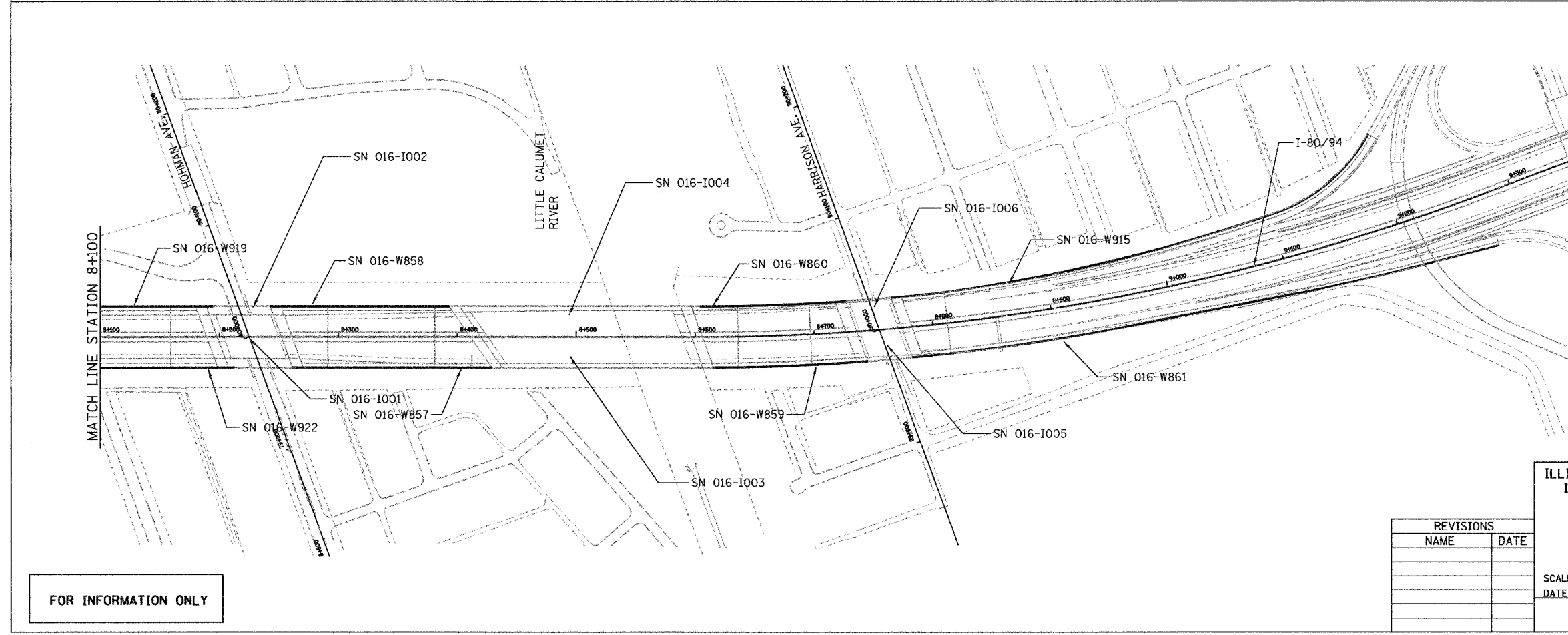
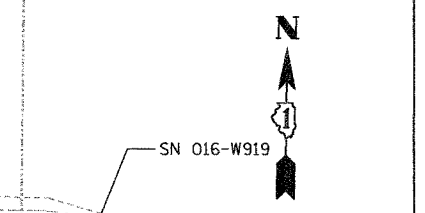
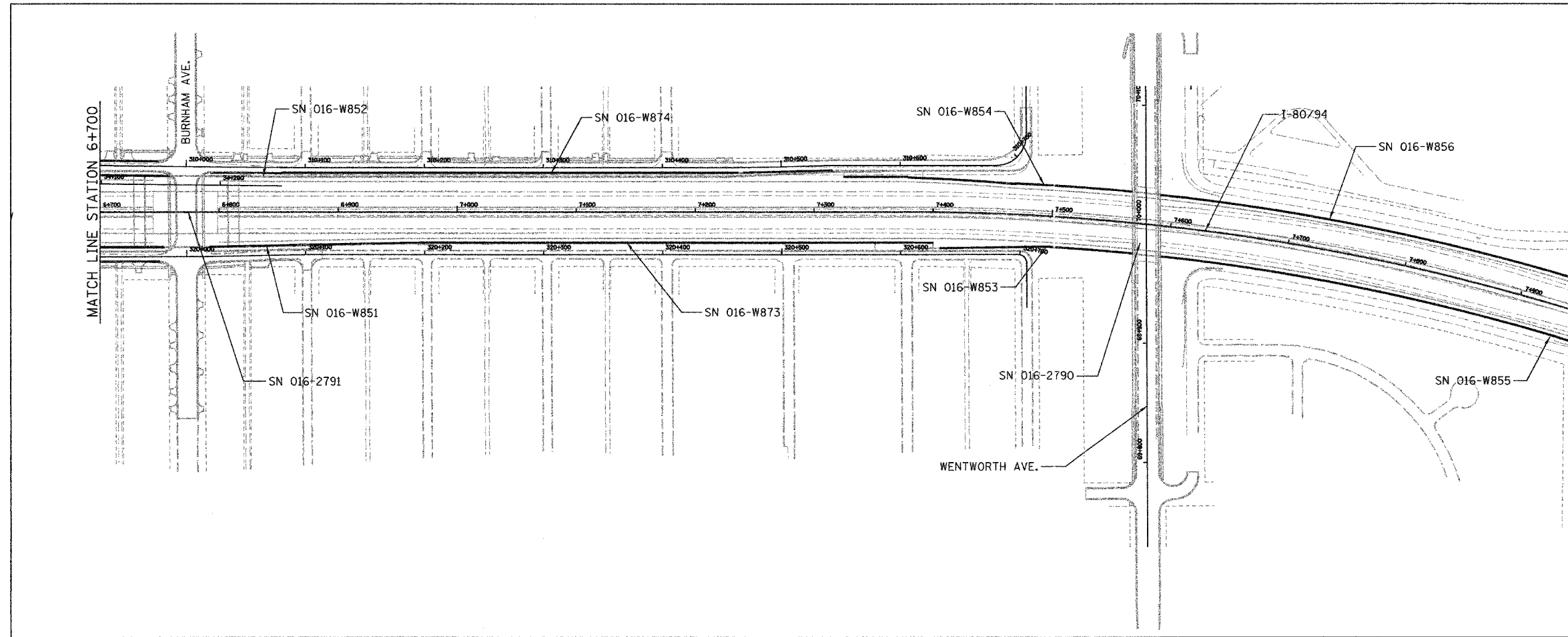
ILLINOIS DEPARTMENT OF TRANSPORTATION
 I-80/94/US 6 (KINGERY EXPRESSWAY)
 ROADWAY LIGHTING
 AND TRAFFIC SURVEILLANCE

STRUCTURE LOCATION PLAN
 STA. 3+900 TO STA. 6+700

SCALE 1:2000 DRAWN BY ACE/CAD
 DATE 05/08/07 CHECKED BY TJW

AMERICAN
 CONSULTING ENGINEERS

F.A.I. RTE. 80/94	SECTION 2007-031LS	COUNTY COOK	TOTAL SHEETS 51	SHEET NO. 49
STA. 80700		TO STA. 81000		
FED. ROAD DIST. NO.		ILLINOIS FED. AID PROJECT		
CONTRACT NO. 60D14				



FOR INFORMATION ONLY

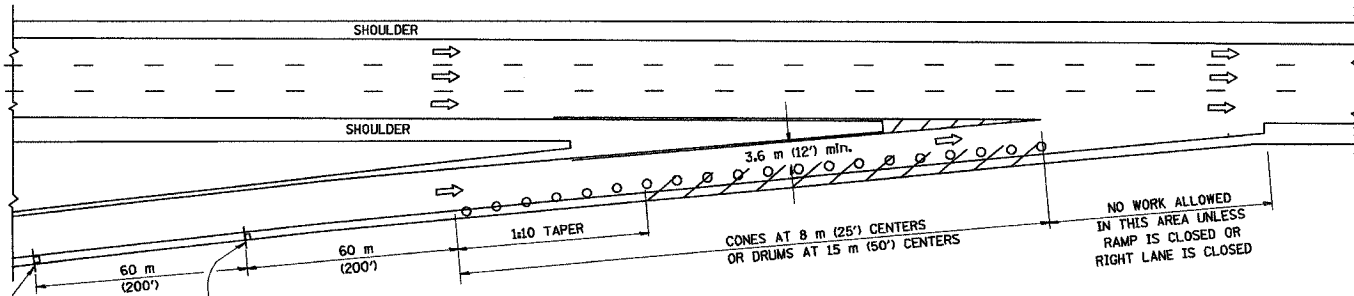
REVISIONS	
NAME	DATE

ILLINOIS DEPARTMENT OF TRANSPORTATION
 I-80/94/US 6 (KINGERY EXPRESSWAY)
 ROADWAY LIGHTING
 AND TRAFFIC SURVEILLANCE

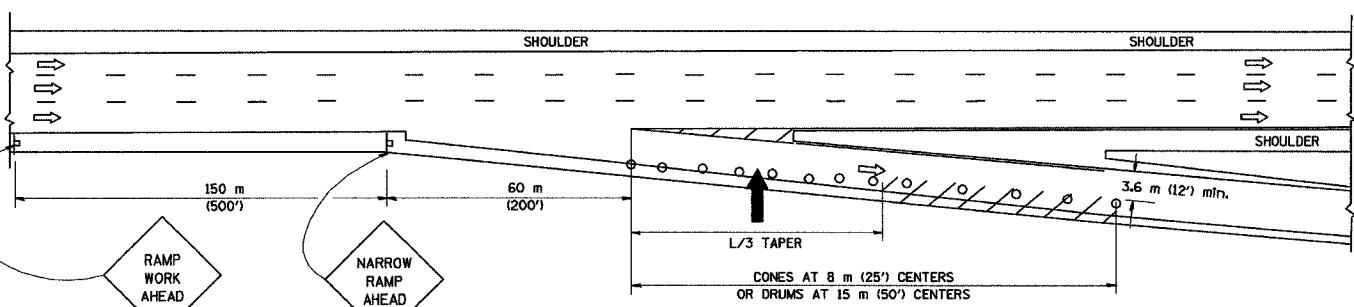
STRUCTURE LOCATION PLAN
 STA. 6+900 TO STA. 9+362.583

SCALE 1:2000 DRAWN BY ACE/CAD
 DATE 05/08/07 CHECKED BY TJW

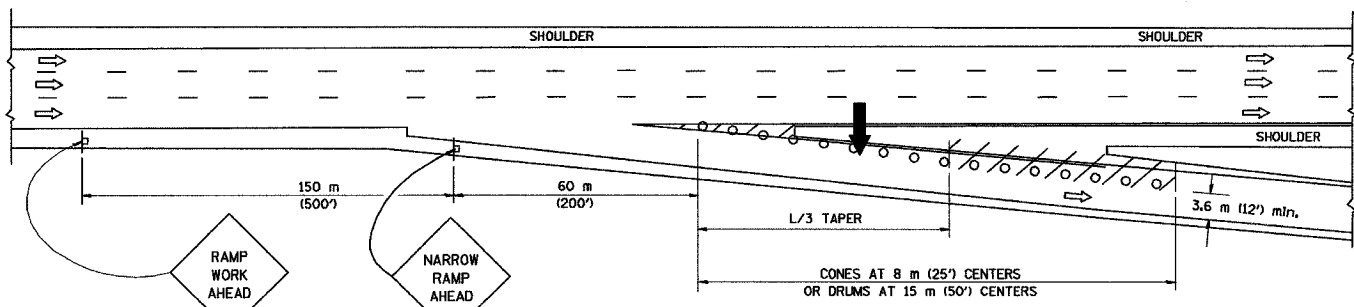
PARTIAL RAMP CLOSURE DETAILS



TYPICAL ENTRANCE RAMP



TYPICAL EXIT RAMP



TYPICAL EXIT RAMP

SYMBOLS

- ARROWBOARD
- WORK AREA
- SIGN ON PORTABLE OR PERMANENT SUPPORT
- FLAGGER WITH CONTROL SIGN
- DRUM WITH MONO-DIRECTIONAL STEADY BURNING LIGHT
- CONES - 700 (28) IN HEIGHT

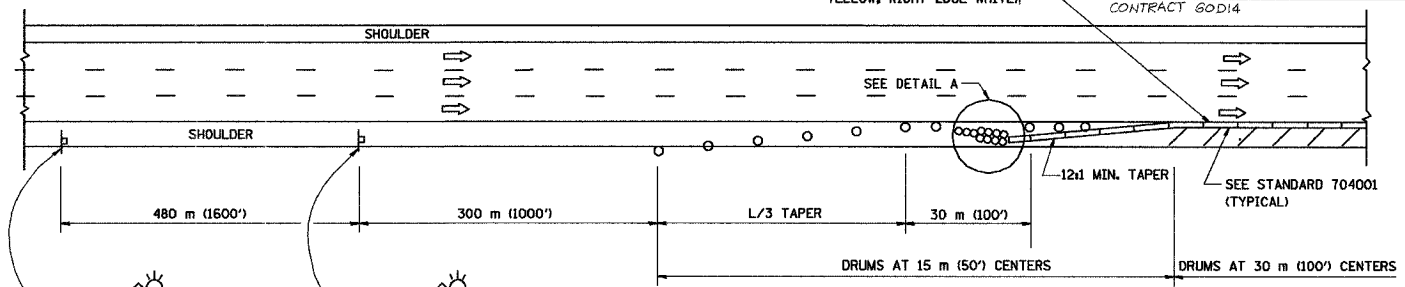
GENERAL NOTES

1. THE "L" DISTANCE EQUALS:

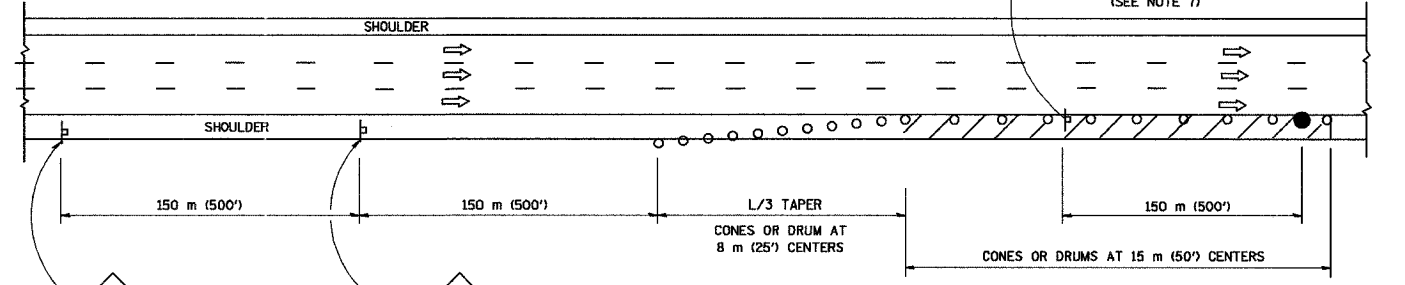
SPEED LIMIT	FORMULAS
80 km/h (45 mph) OR GREATER:	METRIC ENGLISH
	$L=0.65(W)(S)$ $L=(W)(S)$

W = WIDTH OF OFFSET IN METERS (FEET)
S = NORMAL POSTED SPEED KM/H (MPH)
2. PLASTIC DRUMS WITH HIGH PERFORMANCE REFLECTIVE SHEETING AND STEADY BURNING LIGHTS ARE REQUIRED FOR ALL NIGHTTIME CLOSURES.
3. ALL SIGNS SHALL BE POST MOUNTED IF THE CLOSURE TIME EXCEEDS FOUR DAYS.
4. FLASHING LIGHTS SHALL BE USED DURING THE HOURS OF DARKNESS AND SHALL BE INSTALLED ABOVE THE FIRST TWO SETS OF SIGNS.

SHOULDER CLOSURE DETAILS



PERMANENT SHOULDER CLOSURE

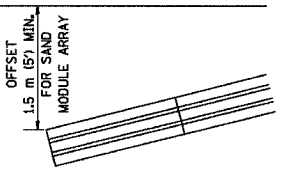


DAYTIME SHOULDER CLOSURE

THIS DETAIL IS USED WHERE:

1. VEHICLES, EQUIPMENT, WORKERS OR THEIR ACTIVITIES ENCRUSH IN AN AREA CLOSER THAN 4.5 m (15') TO THE EDGE OF PAVEMENT FOR A PERIOD IN EXCESS OF 15 MINUTES.

ARRAY DESIGN PER MANUFACTURER TO BE NCHRP 350 COMPLIANT FOR POSTED SPEED.



DETAIL "A"
IMPACT ATTENUATOR, TEMPORARY
(SEE NOTE 5)

5. THE IMPACT ATTENUATOR, TEMPORARY IS NOT REQUIRED WHEN THE TEMPORARY CONCRETE BARRIER WALL IS OUTSIDE THE CLEAR ZONE OR IS TIED INTO THE EXISTING GUARDRAIL. IF OFFSET IS LESS THAN 5 FEET USE "TRAFFIC BARRIER TERMINAL, TYPE III, TEMPORARY" DEVICE TO MEET NCHRP350 FOR POSTED SPEED.
6. AUTHORIZATION FROM THE DISTRICT'S BUREAU OF TRAFFIC IS REQUIRED FOR ALL FREEWAY CLOSURES.
7. THE FLAGGER AND FLAGGER SIGN ARE REQUIRED AT THE ABOVE WORK SITES WHEN:
 - a. FOUR OR MORE WORK VEHICLES ENTER THE TRAFFIC LANES IN A ONE HOUR PERIOD.
 - b. THE WORK ACTIVITY REQUIRES FREQUENT ENCROACHMENT INTO THE LANE OPEN TO TRAFFIC.
 THE FLAGGER SHALL BE STATIONED APPROXIMATELY 30 m (100') TO 60 m (200') IN ADVANCE OF THE WORKERS.

ALL DIMENSIONS ARE IN MILLIMETERS (INCHES) UNLESS OTHERWISE SHOWN.
ILLINOIS DEPARTMENT OF TRANSPORTATION

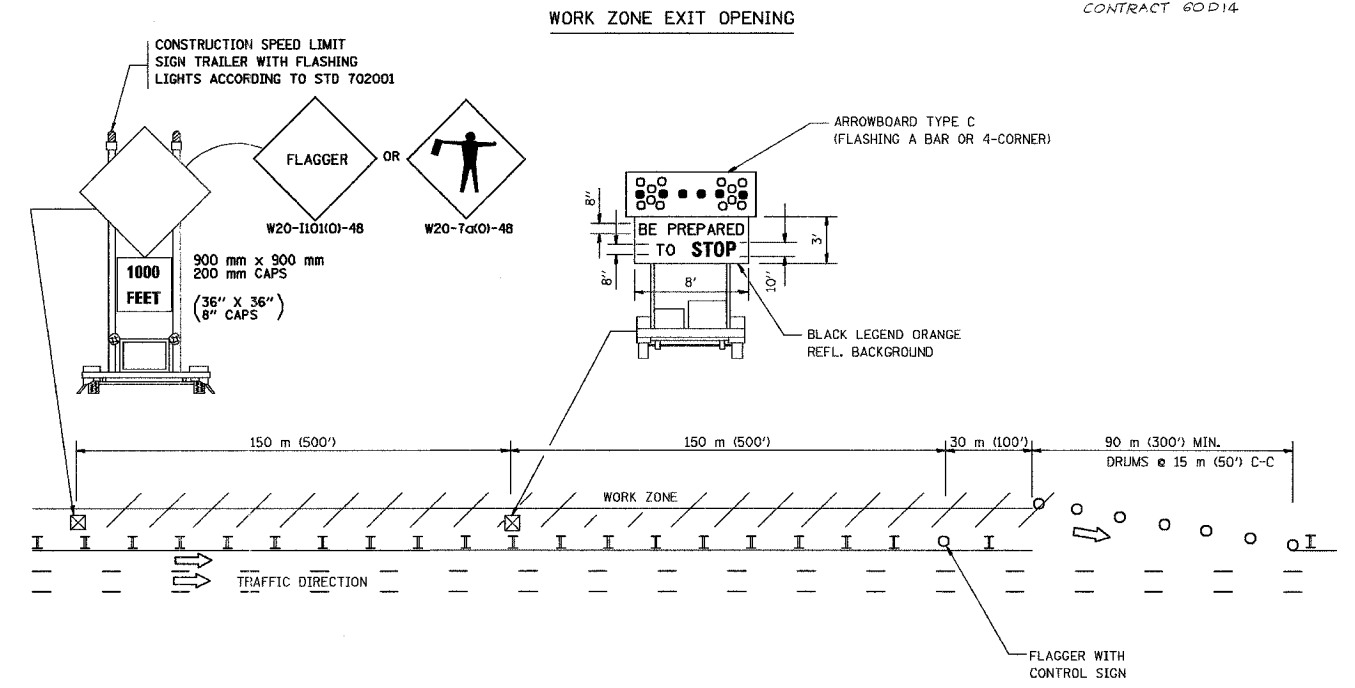
TRAFFIC CONTROL DETAILS FOR FREEWAY SHOULDER CLOSURES PARTIAL RAMP CLOSURES

REVISIONS	
NAME	DATE
DWS	11/96
JAF	12/02
NCHRP 350	04/03

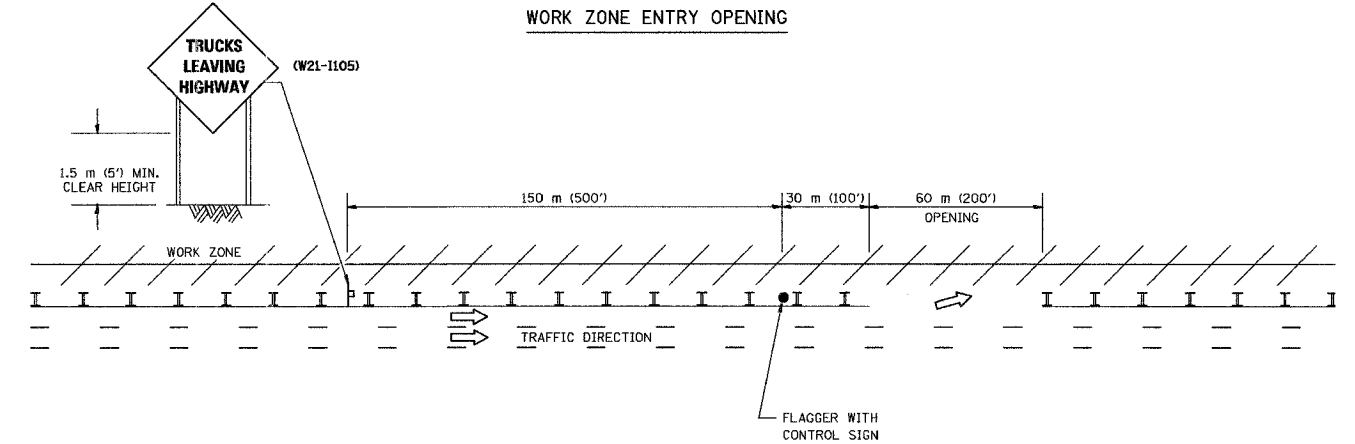
SCALE: NONE
DATE: 05/06/2003
DRAWN BY: DWS
DESIGNED BY: DWS
CHECKED BY: DWS
TC-17

F.A. RTE.	SECTION	COUNTY	TOTAL SHEETS	SHEET NO.
80	2007-031 LS	COOK	51	51
STA.		TO STA.		
FED. ROAD DIST. NO.	ILLINOIS	FED. AID PROJECT		
CONTRACT 60D14				

SIGNING FOR FLAGGING OPERATIONS AT WORK ZONE OPENINGS



WORK ZONE ENTRY OPENING



NOTES:

1. The Arrowboard, the Flagger Ahead trailer mounted sign, and the Trucks Leaving Highway sign shall be removed or turned away from traffic and the exit and entry openings shall be closed when the flagging operation ceases.
2. Work Zone Exit Openings should be a minimum of one half mile apart.
3. Exiting the work zone at any place other than at a Work Zone Exit Opening will be prohibited.
4. All vehicles shall enter the work zone at entry openings, using their turn signals to warn motorists

ALL DIMENSIONS ARE IN MILLIMETERS (INCHES) UNLESS OTHERWISE SHOWN

ILLINOIS DEPARTMENT OF TRANSPORTATION

SIGNING FOR FLAGGING OPERATIONS AT WORK ZONE OPENINGS

REVISIONS	
NAME	DATE
DWS	8/98
JAF	4/03

SCALE: NONE DRAWN BY CADD
CHECKED BY TC-18
DATE 05/06/2003