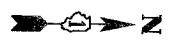
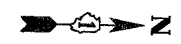
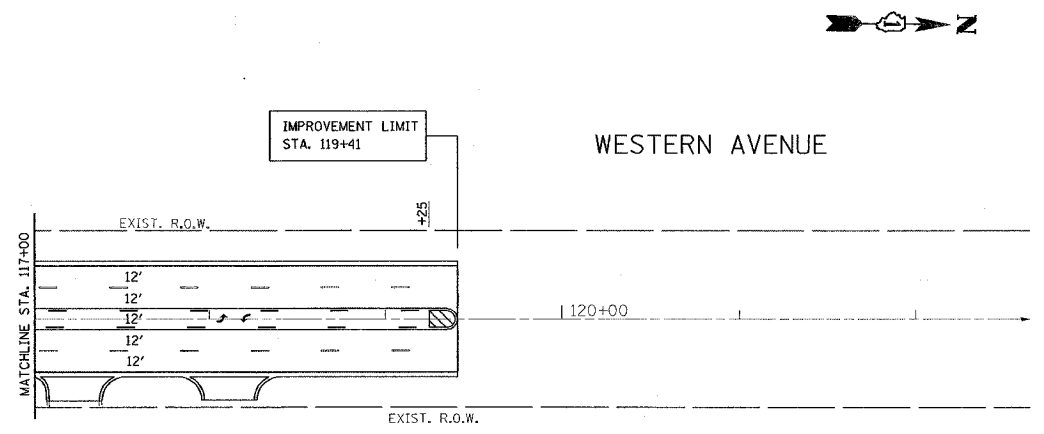
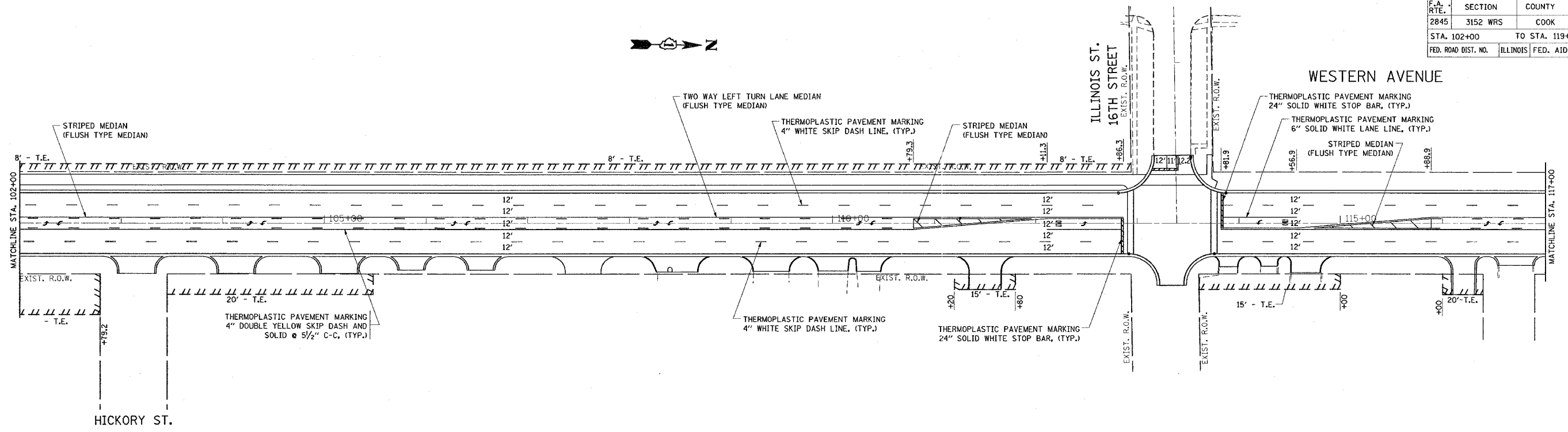


*REF-pmk08
*REF-pmk09

CONTRACT NO. 62742

F.A. RTE.	SECTION	COUNTY	TOTAL SHEETS	SHEET NO.
2845	3152 WRS	COOK	195	73
STA. 102+00		TO STA. 119+41		
FED. ROAD DIST. NO.		ILLINOIS	FED. AID PROJECT	



REVISIONS	
NAME	DATE

ILLINOIS DEPARTMENT OF TRANSPORTATION

**WESTERN AVENUE
PROPOSED PAVEMENT MARKING
PLAN**

SCALE: VERT. 1"=50'
HORIZ. 1"=50'

DATE 6/28/2007

DRAWN BY
CHECKED BY

PLOT DATE = 6/28/2007
FILE NAME = c:\vics\users\j\44619\ah_pmk.dgn
PLOTTER = HP DesignJet 500 / 24
REFERENCE = BREF#