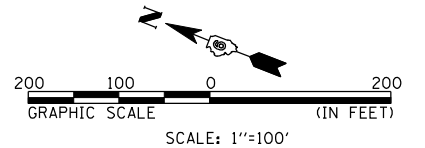
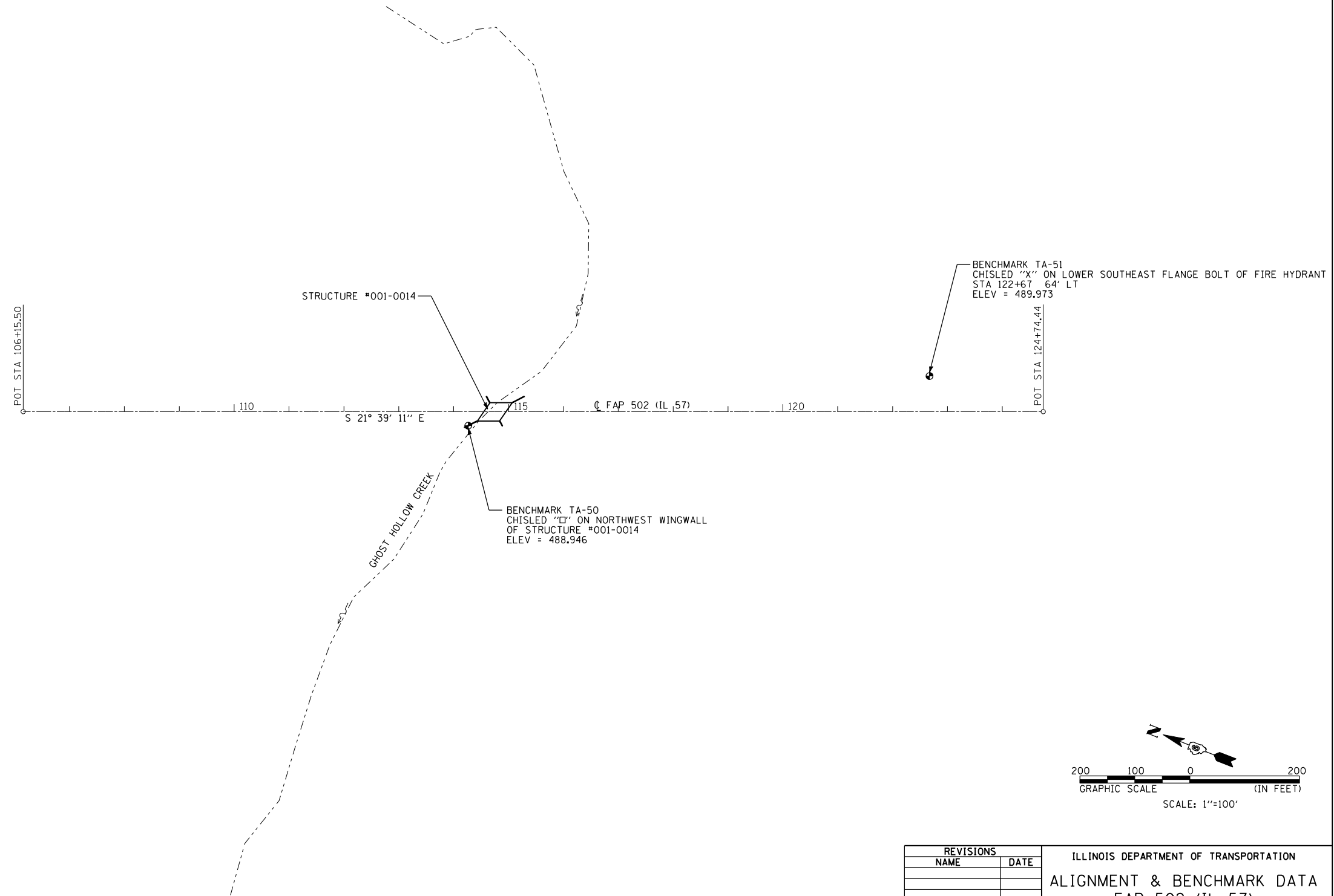
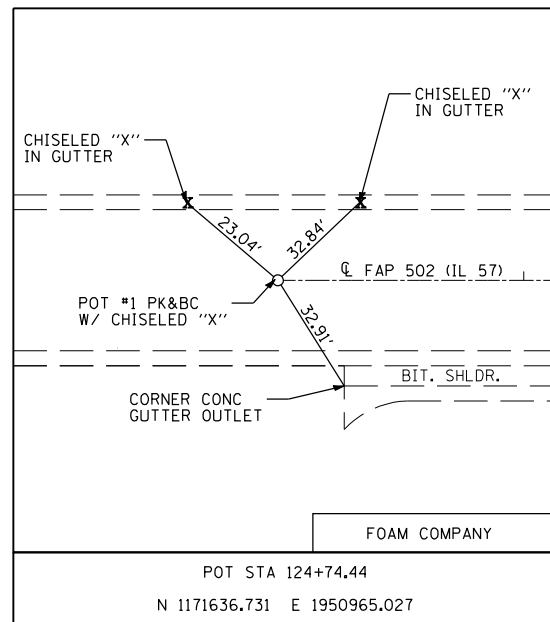
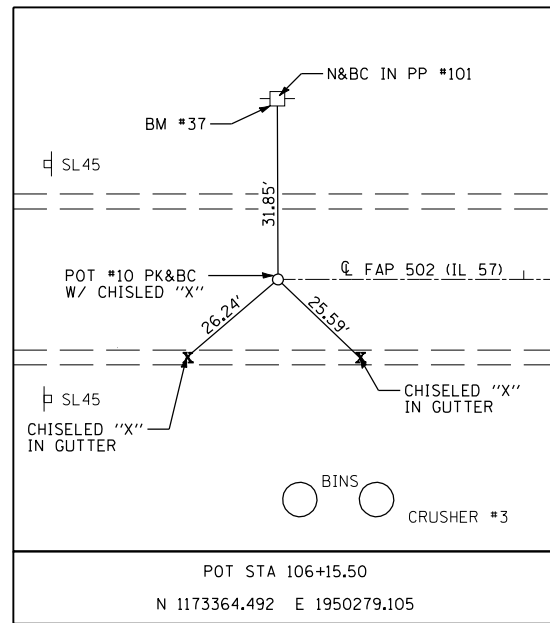


F.A.P. RTE.	SECTION	COUNTY	TOTAL SHEETS	SHEET NO.
502	54BR-1	ADAMS	28	8
STA.		TO STA.		
FED. ROAD DIST. NO.	ILLINOIS	FED. AID PROJECT		



REVISIONS	
NAME	DATE

ILLINOIS DEPARTMENT OF TRANSPORTATION  
ALIGNMENT & BENCHMARK DATA  
FAP 502 (IL 57)  
SECTION 54BR-1  
ADAMS COUNTY

SCALE: VERT. 1"=100'  
HORIZ. 1"=100'  
DATE: 6/28/2007  
DRAWN BY: BDJ  
CHECKED BY: EBB