





LEGEND

-  PERIMETER EROSION BARRIER
-  TEMPORARY DITCH CHECKS
-  INLET FILTERS
-  AGGREGATE DITCH CHECK (PERMANENT)

FILE NAME =	USER NAME = pencepl	DESIGNED -	REVISED -
et:\pw\work\p\idot\pencepl\d0187990\p170309-sh\eros.dgn		DRAWN -	REVISED -
	PLOT SCALE = 100.0000' / in.	CHECKED -	REVISED -
	PLOT DATE = 6/29/2012	DATE -	REVISED -

**STATE OF ILLINOIS
DEPARTMENT OF TRANSPORTATION**

**EROSION CONTROL PLAN
ILLINOIS ROUTE 120 AT RIVER RD.**

SCALE: 1"=50' SHEET OF SHEETS STA. TO STA.

F.A.P. RTE.	SECTION	COUNTY	TOTAL SHEETS	SHEET NO.
342	2011-220-N	LAKE	41	17
CONTRACT NO. 60R59				
ILLINOIS FED. AID PROJECT				