






01 R1-1  
36" X 36"



02 R2-1  
30" X 36"



03 R2-1  
30" X 36"




04 R2-1  
30" X 36"


05 OMITTED

06 OMITTED


07 OMITTED



08 R3-5L  
30" X 36"

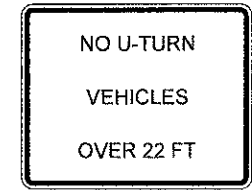


09 R3-5R  
30" X 36"

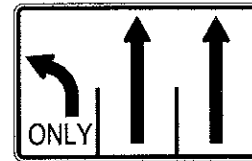


10 CUSTOM\*  
30" X 36"

\* SEE SIGN DETAILS SHEET FOR FURTHER INFORMATION




11 CUSTOM\*  
30" X 24"




12 R3-8b  
48" X 30"




14 R3-8b  
48" X 30"



15 W1-7  
60" X 30"




16 CUSTOM  
30" X 30"




17 R4-7  
24" X 30"




18 M1-6  
24" X 24"



19 W1-4  
36" X 36"



20 W2-2  
36" X 36"



21 W4-2R  
36" X 36"



22 W4-2L  
36" X 36"



23 M4-11  
24" X 12"



24 CUSTOM  
60" X 18"




25 CUSTOM  
60" X 18"



26 M5-1L  
21" X 15"



27 M5-1R  
21" X 15"



28 W1-2L  
36" X 36"



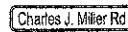
29 W13-1  
24" X 24"



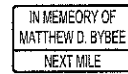
30 D11-1  
24" X 18"



31 CUSTOM  
30" X 24"



32 CUSTOM  
24" X 18"



33 CUSTOM  
30" X 18"



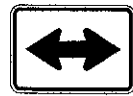
34 M3-1  
24" X 12"



35 M3-3  
24" X 12"



36 M3-4  
24" X 12"



37 M6-4  
21" X 15"



38 M4-6  
24" X 12"



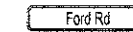
39 CUSTOM  
24" X 12"



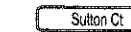
40 CUSTOM  
24" X 12"



41 CUSTOM  
24" X 12"



42 CUSTOM  
24" X 12"



43 CUSTOM  
24" X 12"



44 CUSTOM  
24" X 12"



45 M6-1R  
15" X 21"



46 M2-1  
21" X 15"



47 W20-4  
36" X 36"



48 R5-3  
24" X 24"



49 R3-2  
30" X 30"




50 M6-1L  
15" X 21"



51 M1-6  
24" X 24"


52 OMITTED




53 R3-8R  
30" X 36"



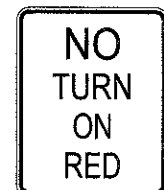
54 W4-6R  
36" X 36"



55 W4-3  
36" X 36"



56 R3-7R  
36" X 36"



57 R10-11c  
24" X 30"



58 R3-4  
24" X 24"

COMPANY NAME: HRGreen.com  
PROJECT CONTACT: [redacted]  
DATE PLOTTED: 7/23/2012 11:30:05 AM  
FILE NAME: 090071-pm-09.dgn  
PLOT DRIVER: pch  
PEN TABLE: sf font\cf-yrans.tbl



USER NAME = jettana	DESIGNED - JPA	REVISED -
FILE NAME = 090071-pm-09.dgn	DRAWN - SVJ	REVISED -
PLOT SCALE = 1" = 50'	CHECKED - JLP	REVISED -
PLOT DATE = 7/23/2012	DATE - 7/23/12	REVISED -

### McHENRY COUNTY DIVISION OF TRANSPORTATION

### SIGNING SCHEDULE CHARLES J. MILLER ROAD ROADWAY IMPROVEMENTS

SCALE: 1" = 50' SHEET NO. 4 OF 5 SHEETS STA. 19+00 TO STA. 45+00

F.A.J. RTE. 3860	SECTION 09-00372-00-PW	COUNTY McHENRY	TOTAL SHEETS 252	SHEET NO. 94
FED. ROAD DIST. NO. ILLINOIS FED. AID PROJECT		CONTRACT NO. 63633		