

STATE OF ILLINOIS
DEPARTMENT OF TRANSPORTATION

F.A. RTE.	SECTION	COUNTY	TOTAL SHEETS	SHEET NO.
		MACON	4	1
ILLINOIS CONTRACT NO. 74870				

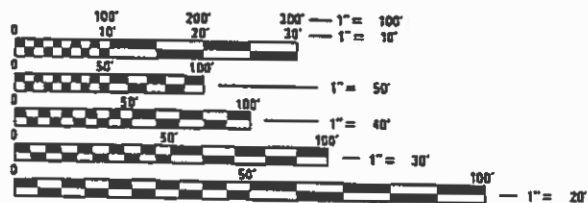
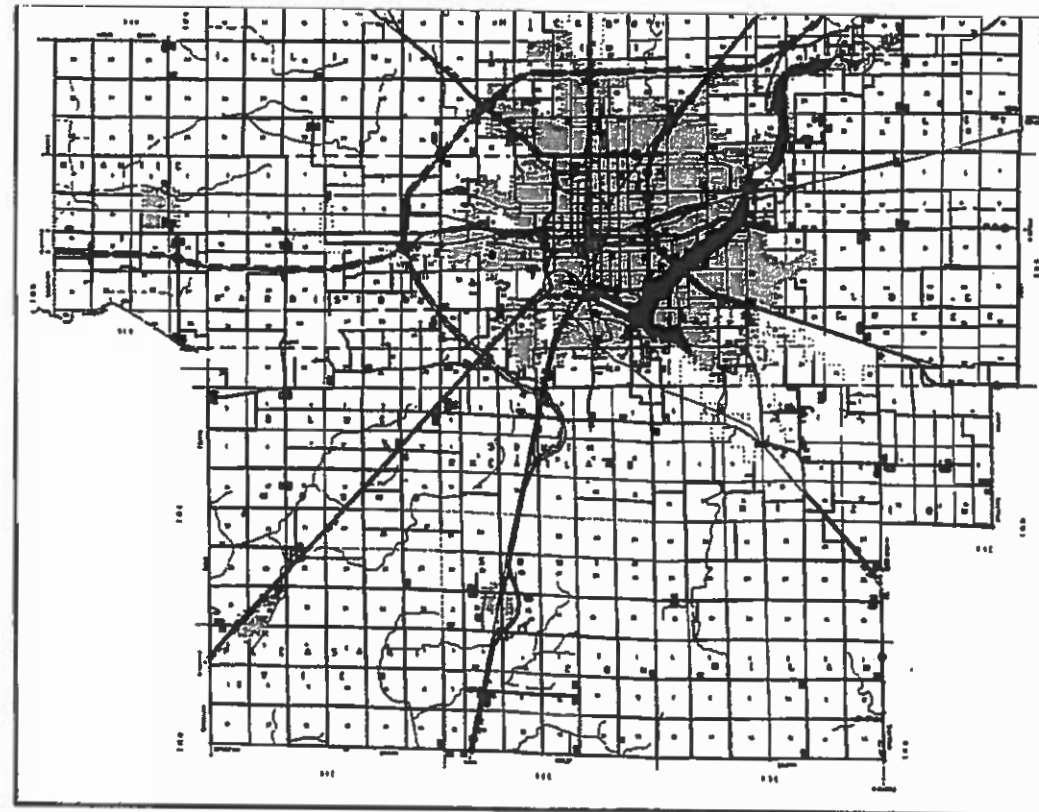
*D7 WEED CONTROL SPRAYING 2019-1

FOR INDEX OF SHEETS, SEE SHEET NO. 2

PROPOSED HIGHWAY PLANS

ROUTE VARIOUS
SECTION D7 WEED CONTROL SPRAYING 2019-1
WEED CONTROL SPRAYING
MACON COUNTY

C-97-104-18



FULL SIZE PLANS HAVE BEEN PREPARED USING STANDARD ENGINEERING SCALES. REDUCED SIZED PLANS WILL NOT CONFORM TO STANDARD SCALES. IN MAKING MEASUREMENTS ON REDUCED PLANS, THE ABOVE SCALES MAY BE USED.

J.U.L.I.E.
JOINT UTILITY LOCATION INFORMATION FOR EXCAVATION
1-800-892-0123
OR 811

PROJECT ENGINEER TOM RONAN
PROJECT MANAGER TOM RONAN

CONTRACT NO. 74870

GROSS LENGTH = 121651.2 FT. = 23.04 MILE
NET LENGTH = 121651.2 FT. = 23.04 MILE

STATE OF ILLINOIS
DEPARTMENT OF TRANSPORTATION

SUBMITTED July 3 2018
Jeffrey M. South
REGIONAL ENGINEER

Aug 17 2018
Paul P. Chaf
ENGINEER OF DESIGN AND ENVIRONMENT

Aug 17 2018
Paul P. Chaf
DIRECTOR OF HIGHWAYS PROJECT IMPLEMENTATION

PRINTED BY THE AUTHORITY
OF THE STATE OF ILLINOIS

INDEX OF SHEETS

SHEET NO.	TITLE
1	COVER SHEET
2	INDEX OF SHEETS, HIGHWAY STANDARDS, SPRAY LIMITS
3	SUMMARY OF QUANTITIES
4	LOCATION MAP

THE FOLLOWING STANDARDS ARE A PART OF THESE PLANS AND ARE INCLUDED AFTER SHEET NO. 4

701101-05	OFF-ROAD OPERATIONS, MULTILANE, 15' TO 24' FROM PAVEMENT EDGTE
701106-02	OFF-ROAD OPERATIONS, MULTILANE, MORE THAN 15' AWAY
701426-09	LANE CLOSURE, MULTILANE, INTERMITTENT OR MOVING OPERATION
701901-07	TRAFFIC CONTROL DEVICES

SPRAY LIMITS

ROUTE	COUNTY	MILE POST	DESCRIPTION	MILES
I-72	MACON	0.00 TO 7.09	MACON/SANGAMON CO. LINE TO MP 7.09	7.09
US 51	MACON	0.00 TO 15.96	FROM I-72/US 51 SPLIT TO THE MACON/SHELBY CO. LINE	15.96

NOTES:

WEED SPRAY SHALL BE APPLIED ON AREAS ALONG I-72 AND US 51 AS DIRECTED BY THE ROADSIDE MAINTENANCE TECHNICIAN. IT IS THE INTENT TO USE THE ENTIRE QUANTITY WITHIN THE MILEPOSTS SHOWN.

APPLICATION SHALL BE IN THE MEDIAN AND FROM EDGE OF SHOULDER TO THE RIGHT OF WAY LINE.

THE RURAL/URBAN SPLITS OF THIS CONTRACT ARE AS FOLLOWS:

I-72 IS FROM SANGAMON/MACON COUNTY LINE TOWARD US 51/I-72 SPLIT, MILE POST 0.00 TO MILE POST 7.09, RURAL,

US 51 IS FROM US 51/I-72 SPLIT TO SHELBY/MACON COUNTY LINE, MILE POST 0.00 TO MILE POST 6.66, URBAN
MILE POST 6.66 TO MILE POST 15.95, RURAL

MODEL: Default
 FILE NAME: P:\ILLINOIS\BIDDING\TEC\Illinois\gov\PI\DOT\Documents\DOT_Offices\Director_7\Projects\74870\CADD\data\CAD\pkets\ID74870\p1-cenmot6.dgn

*D7 WEED CONTROL SPRAYING 2019-1

USER NAME = steffenmk PLOT SCALE = 100,0000 ' / in. PLOT DATE = 7/6/2018	DESIGNED - DRAWN - CHECKED - DATE -	REVISED - REVISED - REVISED - REVISED -	STATE OF ILLINOIS DEPARTMENT OF TRANSPORTATION	INDEX OF SHEETS AND SPRAY LIMITS	SCALE: NA SHEET 2 OF 4 SHEETS STA. TO STA.	<table border="1" style="font-size: 8px;"> <tr> <th>F.A. RTE.</th> <th>SECTION</th> <th>COUNTY</th> <th>TOTAL SHEETS</th> <th>SHEET NO.</th> </tr> <tr> <td>VAR</td> <td>*</td> <td>MACON</td> <td>4</td> <td>2</td> </tr> <tr> <td colspan="5" style="text-align: center;">CONTRACT NO. 74870</td> </tr> </table>	F.A. RTE.	SECTION	COUNTY	TOTAL SHEETS	SHEET NO.	VAR	*	MACON	4	2	CONTRACT NO. 74870				
F.A. RTE.	SECTION	COUNTY	TOTAL SHEETS	SHEET NO.																	
VAR	*	MACON	4	2																	
CONTRACT NO. 74870																					
ILLINOIS FED. AID PROJECT																					

100%
STATE

SUMMARY OF QUANTITIES			TOTAL QUANTITIES	CONSTRUCTION TYPE CODE	
CODE NO	ITEM	UNIT		0031 URBAN	0031 RURAL
67100100	MOBILIZATION	L SUM	1	0.28	0.72
K0029636	ESCORT XP HERBICIDE	POUND	96	27	69
X0325947	MILESTONE VM	GALLON	75	21	54

MODEL: Default
FILE: \\msnls-pw-01\B&E\BID\NTEC\Illinois\pwr\PROJECTS\74870\CADD\Drawings\CADD\Drawings\074870-PL-500.dgn

*D7 WEED CONTROL SPRAYING 2019-1

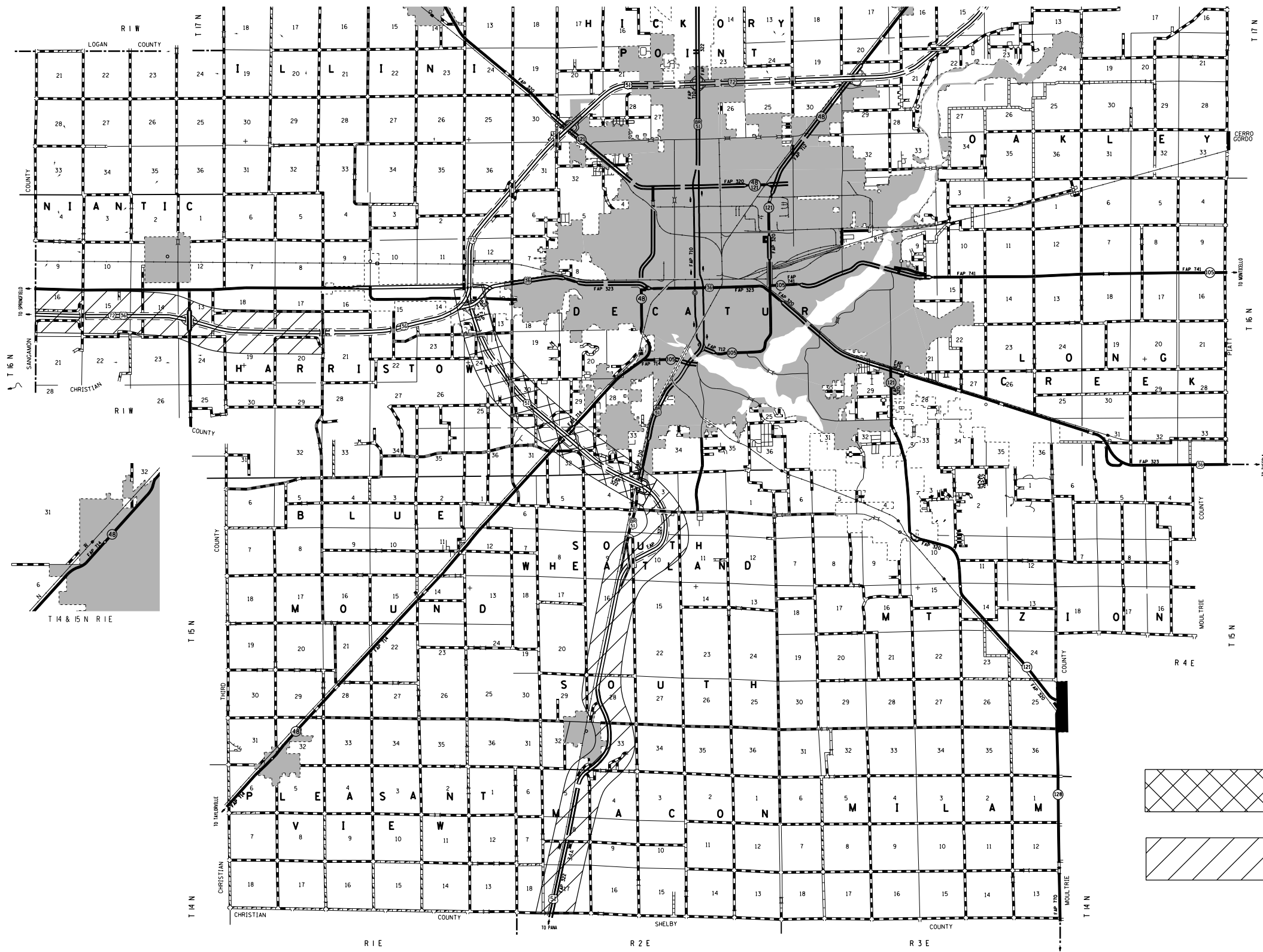
USER NAME = steffenmk	DESIGNED -	REVISED -
PLOT SCALE = 100,0000' / in.	DRAWN -	REVISED -
PLOT DATE = 7/6/2018	CHECKED -	REVISED -
	DATE -	REVISED -

**STATE OF ILLINOIS
DEPARTMENT OF TRANSPORTATION**

SUMMARY OF QUANTITIES			
SCALE: NA	SHEET 3	OF 4 SHEETS	STA. TO STA.

F.A. RTE.	SECTION	COUNTY	TOTAL SHEETS	SHEET NO.
VAR	*	MACON	4	3
			CONTRACT NO. 74870	
		ILLINOIS FED. AID PROJECT		

MACON COUNTY LOCATION MAP



MODEL: Default
 FILE: \\nas01c.psu.edu\B&E\ID\NITEC\Illinois\pov\PW\DOT\Documents\DOT_Offices\Director_7\Projects\14870\CADD\data\CAD\pieces\14870\pl-draw\kls.dgn

USER NAME = steffenk	DESIGNED -	REVISED -
	DRAWN -	REVISED -
PLOT SCALE = 100,0000' / in.	CHECKED -	REVISED -
PLOT DATE = 7/6/2018	DATE -	REVISED -

STATE OF ILLINOIS
DEPARTMENT OF TRANSPORTATION

MACON COUNTY LOCATION MAP			
SCALE: NA	SHEET 4	OF 4 SHEETS	STA. TO STA.

*D7 WEED CONTROL SPRAYING 2019-1				
F.A. RTE.	SECTION	COUNTY	TOTAL SHEETS	SHEET NO.
VAR	*	MACON	4	4
CONTRACT NO. 74870				
ILLINOIS FED. AID PROJECT				