

STATE OF ILLINOIS
DEPARTMENT OF TRANSPORTATION

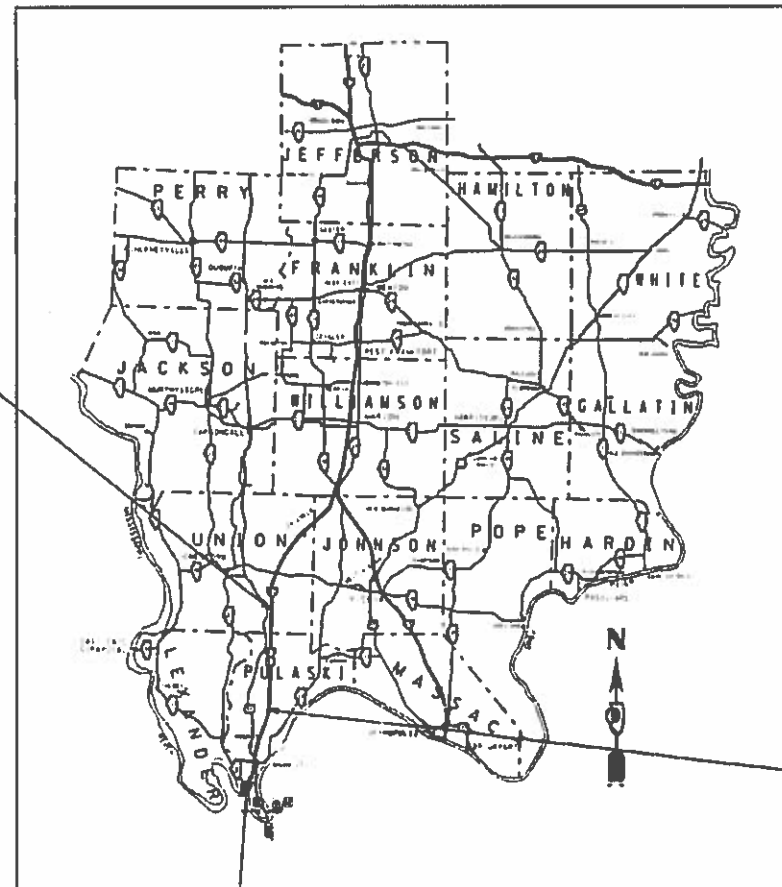
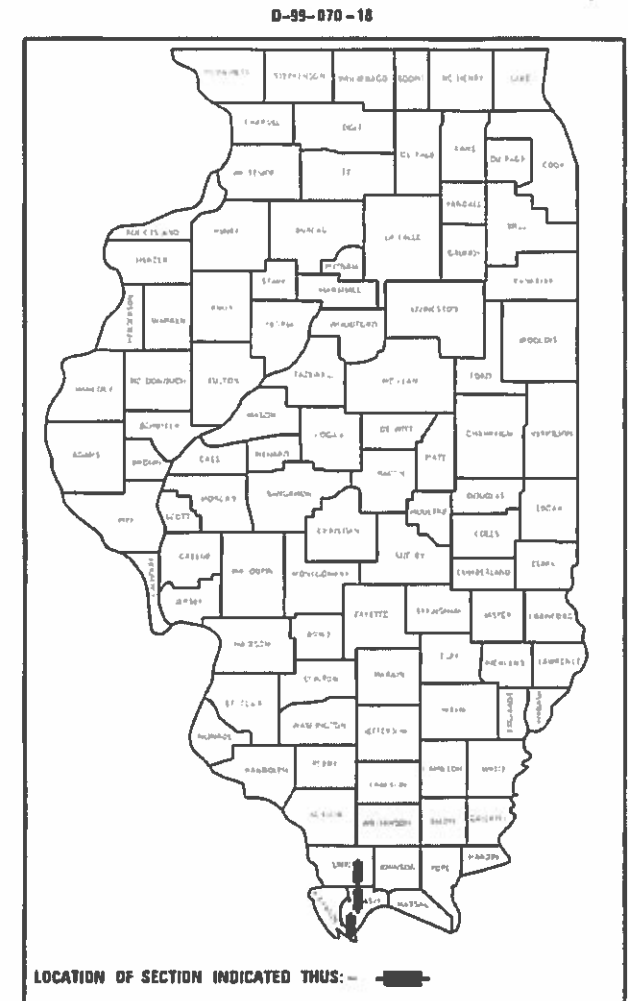
FAI RTE	SECTION	COUNTY	TOTAL SHEETS	SHEET NO
57	D9 WEED SPRAY 2019-2	VARIOUS	9	1
			CONTRACT NO. 78679	

FOR INDEX OF SHEETS, SEE SHEET NO. 3
FOR SUMMARY OF QUANTITIES, SEE SHEET NO. 4

PROPOSED HIGHWAY PLANS

FAI 57 (I-57)
SECTION D9 WEED SPRAY 2019-2
PROJECT
WEED SPRAY
VARIOUS COUNTIES

C-99-104-18



LOCATION 3: 157 FROM MP 22
(PULASKI/UNION CO. LINE) NORTH TO MP 31

LOCATION 2: 157 FROM MP 4.3
TO MP 22 (PULASKI/UNION CO. LINE)

DESIGN DESIGNATION : N/A
POSTED SPEED : 70 MPH

J.U.L.I.E.
JOINT UTILITY LOCATION INFORMATION FOR EXCAVATION
1-800-892-0123
OR 811

PROJECT ENGINEER: CHARLES STEIN
PROJECT DESIGNER: AMY PAK

CONTRACT NO. 78679

LOCATION 1: 157 FROM MP 1.0 NORTH
TO MP 4.3 (ALEXANDER/PULASKI CO. LINE)

STATE OF ILLINOIS
DEPARTMENT OF TRANSPORTATION

SUBMITTED June 7 2018
Jeffrey A. Keim
REGION FIVE ENGINEER

Aug 17 2018
Paul P. Chaf
ENGINEER OF DESIGN AND ENVIRONMENT

Aug 17 2018
Paul P. Chaf
DIRECTOR OF HIGHWAYS PROJECT IMPLEMENTATION

PRINTED BY THE AUTHORITY
OF THE STATE OF ILLINOIS

INDEX OF SHEETS

SHEET NO	DESCRIPTION
1	COVER SHEET
2	SIGNATURE SHEET
3	INDEX OF SHEETS, STANDARDS
4	SUMMARY OF QUANTITIES
5	SCHEDULES OF QUANTITIES
6	SCHEDULE OF ROUTES, SPRAY MIXTURES
7	LOCATION 1
8	LOCATION 2
9	LOCATION 3

STANDARDS

- 701101-05 OFF-ROAD OPERATIONS, MULTILANE, 15 FEET TO 24 INCHES FROM PAVEMENT EDGE
- 701106-02 OFF-ROAD OPERATIONS, MULTILANE, MORE THAN 15 FEET AWAY
- 701426-09 LANE CLOSURE, MULTILANE, INTERMITTANT OR MOVING OPERATION, FOR SPEEDS 45 MPH OR MORE
- 701901-07 TRAFFIC CONTROL DEVICES

MODEL: Default
 FILE NAME: p:\u0000\B&E\BID\NTEC\Illinois.gov\PIW\DOT\Documents\DOT_Offices\Director 9\Projects\78679\CADD\Drawings\CAD\Sheet\DRxxx-xx-Sheets.dgn

USER NAME = paka PLOT SCALE = 100.0000 ' / in. PLOT DATE = 6/11/2018	DESIGNED - DRAWN - CHECKED - DATE -	REVISED - REVISED - REVISED - REVISED -	STATE OF ILLINOIS DEPARTMENT OF TRANSPORTATION	INDEX OF SHEETS, STANDARDS	SCALE: SHEET OF SHEETS STA. TO STA.	<table border="1" style="font-size: small;"> <tr> <th>F.A.J. RTE.</th> <th>SECTION</th> <th>COUNTY</th> <th>TOTAL SHEETS</th> <th>SHEET NO.</th> </tr> <tr> <td>57</td> <td>D9 WEED SPRAY 2019-2</td> <td>VARIOUS</td> <td>9</td> <td>3</td> </tr> <tr> <td colspan="5" style="text-align: right;">CONTRACT NO. 78679</td> </tr> </table>	F.A.J. RTE.	SECTION	COUNTY	TOTAL SHEETS	SHEET NO.	57	D9 WEED SPRAY 2019-2	VARIOUS	9	3	CONTRACT NO. 78679				
F.A.J. RTE.	SECTION	COUNTY	TOTAL SHEETS	SHEET NO.																	
57	D9 WEED SPRAY 2019-2	VARIOUS	9	3																	
CONTRACT NO. 78679																					
ILLINOIS FED. AID PROJECT																					

SUMMARY OF QUANTITIES

COUNTY:	VARIOUS
ROUTE:	I-57
FUNDING:	100% STATE
LOCATION:	RURAL
	ROADWAY
	0031

CODE NUMBER	ITEM DESCRIPTION	UNIT	
67100100	MOBILIZATION	L SUM	1
X0323584	OUTRIDER	OUNCE	1,314
X0325681	NON-IONIC SURFACTANT	GALLON	110

MODEL: Default
 FILE NAME: P:\1108\B&E\BIDD\ITEC\Illinois\gov\PI\DOT\Documents\DOT_Offices\Director\Projects\78679\CADD\DATA\CAD\Sheets\DRxxx-Sheets.dgn

USER NAME = paka	DESIGNED -	REVISED -
	DRAWN -	REVISED -
PLOT SCALE = 100.0000' / in.	CHECKED -	REVISED -
PLOT DATE = 6/11/2018	DATE -	REVISED -

**STATE OF ILLINOIS
 DEPARTMENT OF TRANSPORTATION**

SUMMARY OF QUANTITIES

SCALE: SHEET OF SHEETS STA. TO STA.

F.A.J. RTE.	SECTION	COUNTY	TOTAL SHEETS	SHEET NO.
57	D9 WEED SPRAY 2019-2	VARIOUS	9	4
			CONTRACT NO. 78679	
		ILLINOIS	FED. AID PROJECT	

SCHEDULE OF QUANTITIES

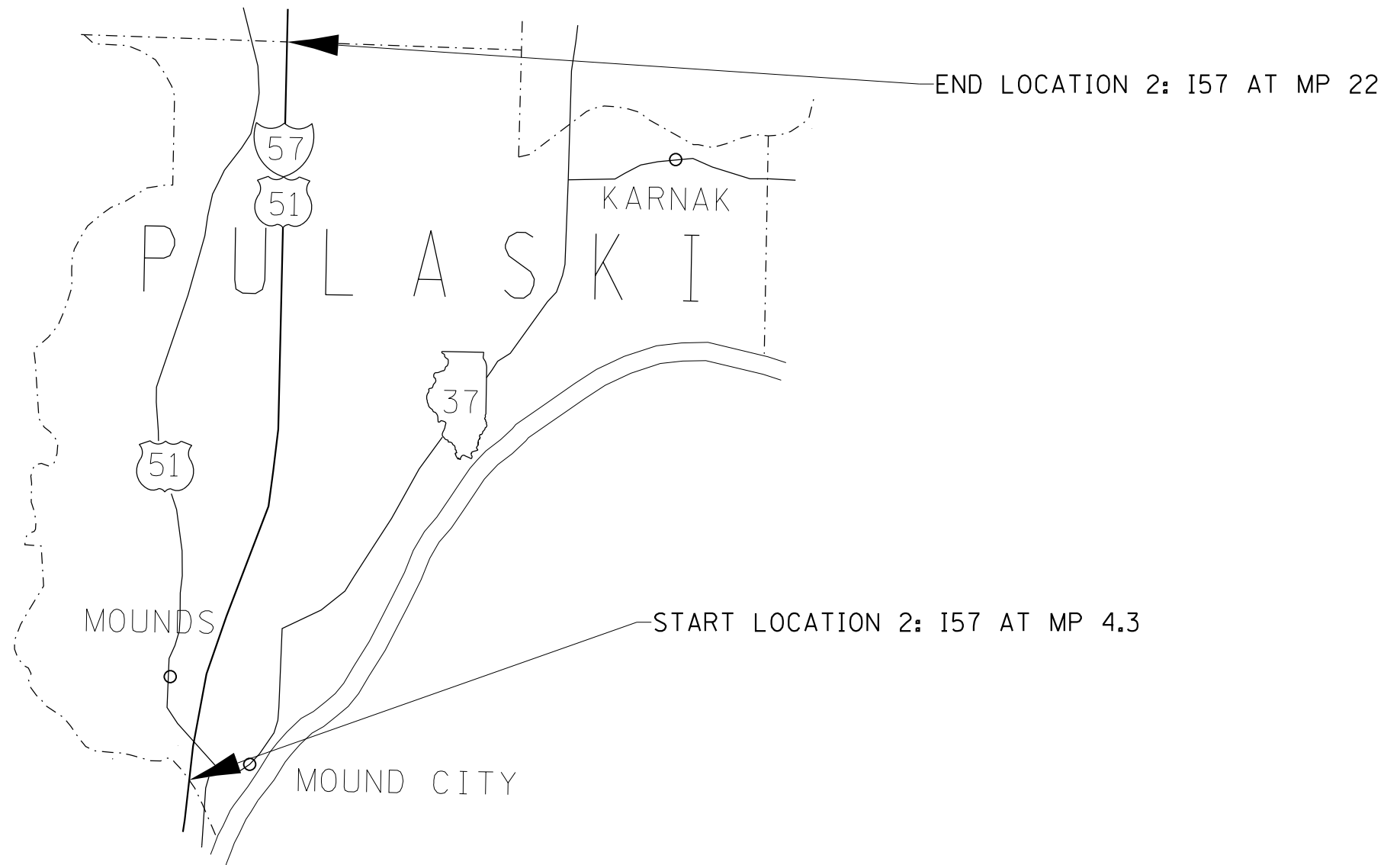
LOCATION	MARKED ROUTE	COUNTY	ESTIMATED ACRES	SURFACTANT GALLONS	OUTRIDER OUNCES
1	FAI 57 NB	ALEXANDER	48.5	6	72.75
	FAI 57 SB	ALEXANDER	48.5	6	72.75
2	FAI 57 NB	PULASKI	267.5	33.5	401.25
	FAI 57 SB	PULASKI	267.5	33.5	401.25
3	FAI 57 NB	UNION	122	15.25	183
	FAI 57 SB	UNION	122	15.25	183
TOTAL				109.5	1314

MODEL: Default
 FILE: \\nas01c.pva.illinois.gov\PI\DOT\Documents\DOT_Offices\Director\Projects\78679\CADD\Drawings\CAD\Drawings\Drawings\Drawings.dgn

USER NAME = paka	DESIGNED -	REVISED -	STATE OF ILLINOIS DEPARTMENT OF TRANSPORTATION	SCHEDULE OF QUANTITIES			F.A.J. RTE.	SECTION	COUNTY	TOTAL SHEETS	SHEET NO.
	DRAWN -	REVISED -					57	D9 WEED SPRAY 2019-2	VARIOUS	9	5
PLOT SCALE = 100,0000' / in.	CHECKED -	REVISED -		SCALE: SHEET OF SHEETS STA. TO STA.			CONTRACT NO. 78679				
PLOT DATE = 6/11/2018	DATE -	REVISED -					ILLINOIS FED. AID PROJECT				

PULASKI COUNTY

ILLINOIS



MODEL: Default
 FILE: Name: C:\pulaski\B&E\BID\ITEC\Illinois\gov\PIV\DOT\Documents\DOT_Offices\Director\9\Projects\78679\CADD\puls\CAD\sheet\DRxxx-Sheets.dgn

USER NAME = paka	DESIGNED -	REVISED -
	DRAWN -	REVISED -
PLOT SCALE = 100,0000' / in.	CHECKED -	REVISED -
PLOT DATE = 6/11/2018	DATE -	REVISED -

**STATE OF ILLINOIS
 DEPARTMENT OF TRANSPORTATION**

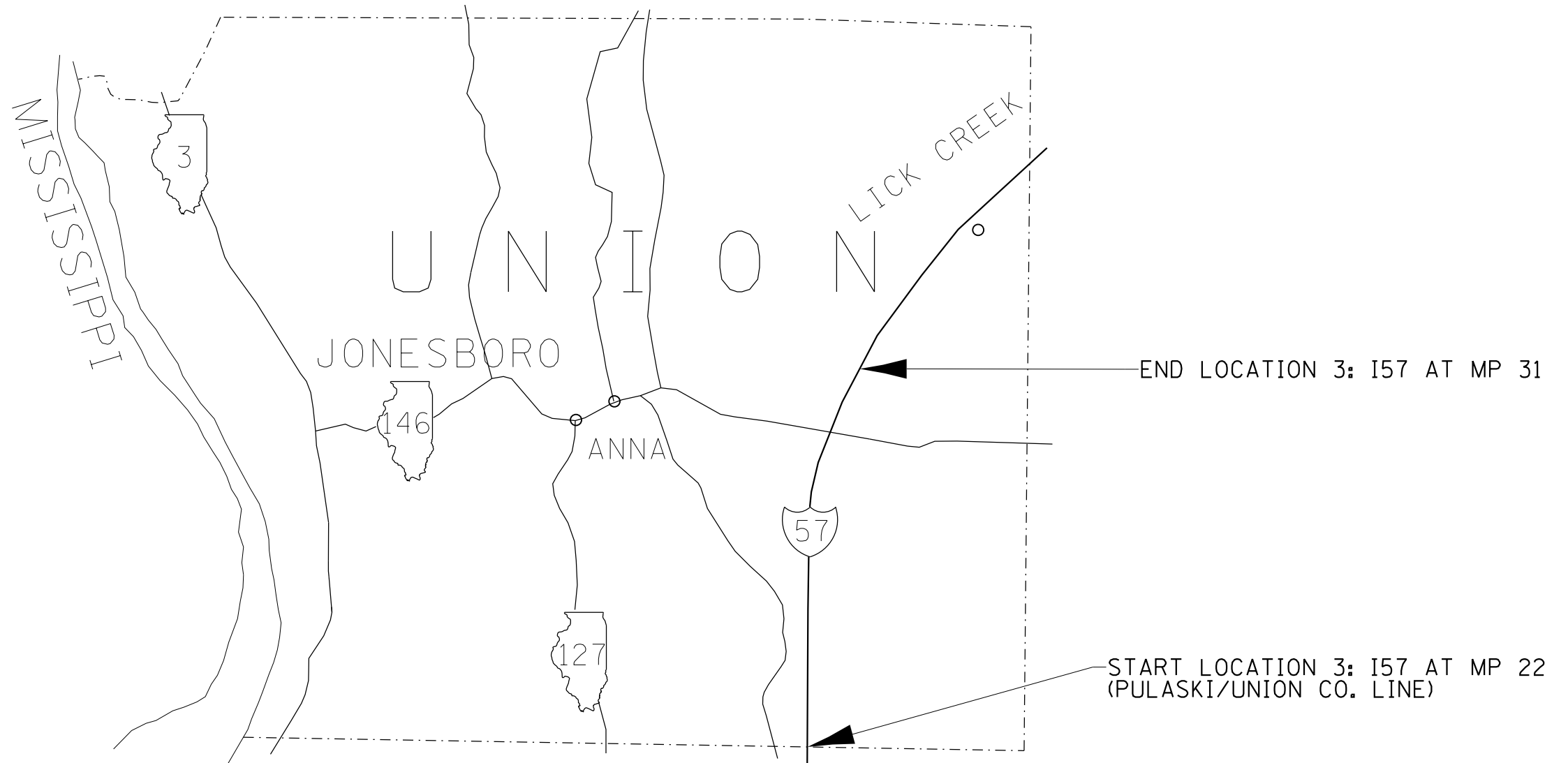
LOCATION 2

SCALE: SHEET OF SHEETS STA. TO STA.

F.A.J. RTE.	SECTION	COUNTY	TOTAL SHEETS	SHEET NO.
57	D9 WEED SPRAY 2019-2	VARIOUS	9	8
			CONTRACT NO. 78679	
		ILLINOIS	FED. AID PROJECT	

UNION COUNTY

ILLINOIS



MODEL: Default
 FILE NAME: P:\IL\08\B&E\BID\NTEC\Illinois\gov\PI\DOT\Documents\DOT_Offices\Director_9\Projects\78679\CADD\Drawings\CAD\Drawings\DRxxx-Sheets.dgn

USER NAME = paka	DESIGNED -	REVISED -
	DRAWN -	REVISED -
PLOT SCALE = 100,0000' / in.	CHECKED -	REVISED -
PLOT DATE = 6/11/2018	DATE -	REVISED -

**STATE OF ILLINOIS
 DEPARTMENT OF TRANSPORTATION**

LOCATION 3

SCALE: SHEET OF SHEETS STA. TO STA.

F.A.J. RTE.	SECTION	COUNTY	TOTAL SHEETS	SHEET NO.
57	D9 WEED SPRAY 2019-2	VARIOUS	9	9
CONTRACT NO. 78679			ILLINOIS FED. AID PROJECT	