

STATE OF ILLINOIS  
DEPARTMENT OF TRANSPORTATION

F.A. RTE.	SECTION	COUNTY	TOTAL SHEETS	SHEET NO.
VAR	D-3 REFLECTOR REPL 19-06	VARIOUS	5	1
CONTRACT NO. 46501				

INDEX OF SHEETS

1	COVER SHEET
2	GENERAL NOTES
3	SUMMARY OF QUANTITIES
4	SCHEDULES
5	DETAILS

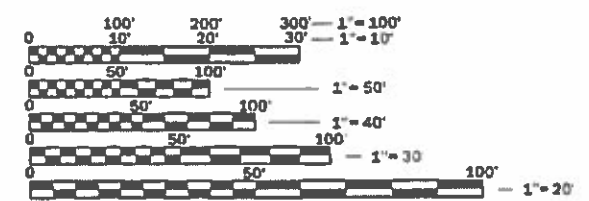
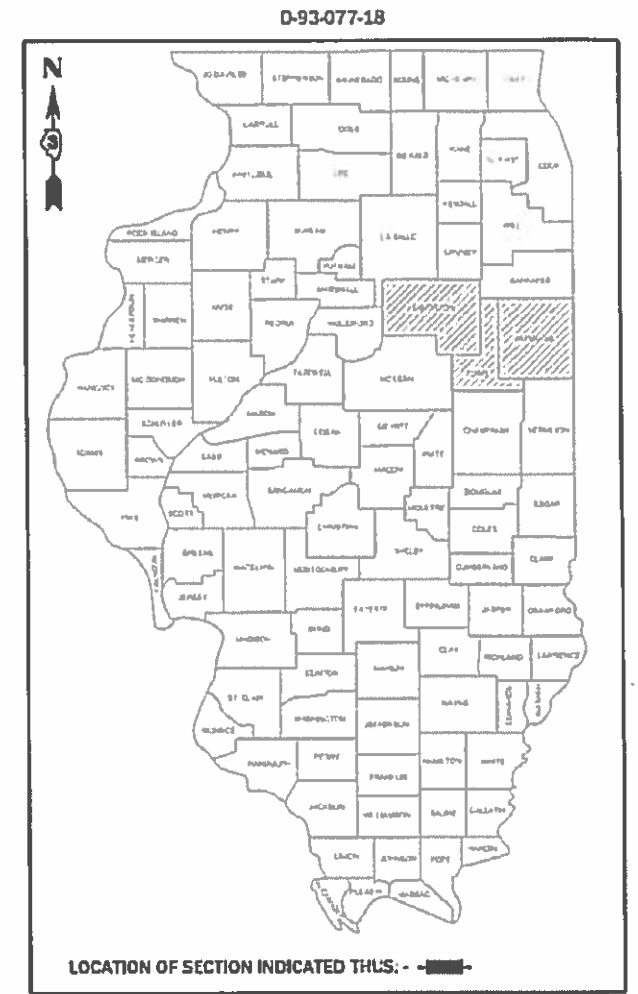
# PROPOSED HIGHWAY PLANS

VARIOUS ROUTE  
SECTION D-3 REFLECTOR REPL 19-06  
RAISED REFLECTIVE PAVEMENT MARKER  
REMOVAL AND REPLACEMENT  
VARIOUS COUNTIES

*Ford, Livingston, Iroquois*  
M-60-043-18

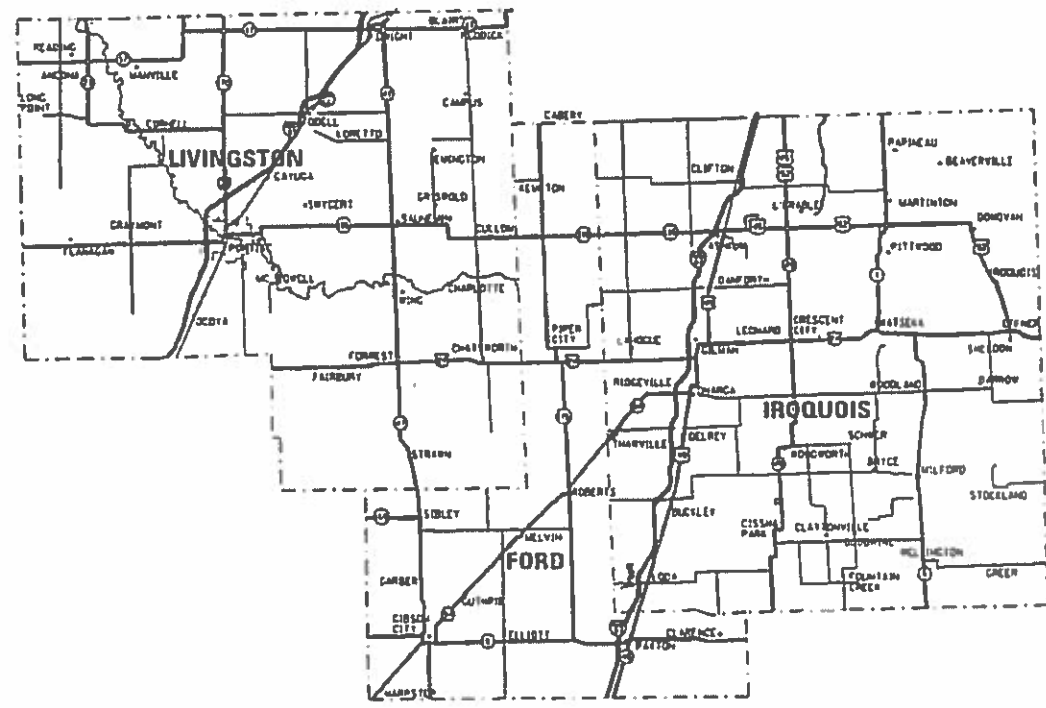
**LIST OF ILLINOIS DOT HIGHWAY STANDARDS**

701301-04	LANE CLOSURE, 2L, 2W, SHORT TIME OPERATIONS
701311-03	LANE CLOSURE, 2L, 2W, MOVING OPERATIONS - DAY ONLY
701426-09	LANE CLOSURE, MULTILANE INTERMITTENT OR MOVING OPERATION, FOR SPEEDS ≥ 45 MPH
701427-05	LANE CLOSURE, MULTILANE INTERMITTENT OR MOVING OPERATION FOR SPEEDS ≤ 40 MPH
701901-07	TRAFFIC CONTROL DEVICES
761001-04	TYPICAL APPLICATIONS RAISED REFLECTIVE PAVEMENT MARKERS



FULL SIZE PLANS HAVE BEEN PREPARED USING STANDARD ENGINEERING SCALES. REDUCED SIZED PLANS WILL NOT CONFORM TO STANDARD SCALES. IN MAKING MEASUREMENTS ON REDUCED PLANS, THE ABOVE SCALES MAY BE USED.

J.U.L.I.E.  
JOINT UTILITY LOCATION INFORMATION FOR EXCAVATION  
1-800-892-0123  
OR 811



PROJECT ENGINEER: JOE KANNEL, P.E.  
UNIT CHIEF: MICHELE LINDENMANN, P.E.  
DISTRICT 3 NO. (815) 434-6131  
CONTRACT NO. 46501

STATE OF ILLINOIS  
DEPARTMENT OF TRANSPORTATION

SUBMITTED *3-23* 20 *18*

*Kim Marshall (and)*  
REGIONAL ENGINEER

*Aug 17* 20 *18*

*Paul P. Chif*  
ENGINEER OF DESIGN AND ENVIRONMENT

*Aug 17* 20 *18*

DIRECTOR OF HIGHWAYS PROJECT IMPLEMENTATION

PRINTED BY THE AUTHORITY  
OF THE STATE OF ILLINOIS

COMMITMENTS

**GENERAL NOTES**

PLAN DIMENSIONS AND DETAILS RELATIVE TO EXISTING PLANS ARE SUBJECT TO NOMINAL CONSTRUCTION VARIATIONS. THE CONTRACTOR SHALL FIELD VERIFY EXISTING DIMENSIONS AND DETAILS AFFECTING NEW CONSTRUCTION AND MAKE NECESSARY APPROVED ADJUSTMENTS PRIOR TO CONSTRUCTION OR ORDERING OF MATERIALS. SUCH VARIATIONS SHALL NOT BE CAUSE FOR ADDITIONAL COMPENSATION FOR A CHANGE IN SCOPE OF WORK; HOWEVER, THE CONTRACTOR WILL BE PAID FOR THE QUANTITY ACTUALLY FURNISHED AT THE UNIT PRICE BID FOR THE WORK.

ANY REFERENCE TO A STANDARD IN THESE PLANS SHALL BE INTERPRETED TO MEAN THE EDITION AS INDICATED BY THE SUBNUMBER SHOWN IN THE LIST OF STANDARDS OR THE COPY INCLUDED IN THESE PLANS.

STATE OF ILLINOIS  
DEPARTMENT OF TRANSPORTATION  
DISTRICT THREE  
AS BUILT INFORMATION

STATE OF ILLINOIS  
DEPARTMENT OF TRANSPORTATION  
DISTRICT THREE

\_\_\_\_\_  
SUPERVISING CONSTRUCTION FIELD ENGINEER

PREPARED BY: \_\_\_\_\_  
DISTRICT STUDIES & PLANS ENGINEER

\_\_\_\_\_  
RESIDENT ENGINEER / TECHNICIAN

DATE: \_\_\_\_\_

START & END DATES  
OF CONSTRUCTION: \_\_\_\_\_

EXAMINED BY: \_\_\_\_\_  
DISTRICT CONSTRUCTION ENGINEER

INSPECTORS: \_\_\_\_\_

\_\_\_\_\_  
DISTRICT MATERIALS ENGINEER

\_\_\_\_\_  
DISTRICT OPERATIONS ENGINEER

FILE NAME =	USER NAME = corcoranlm	DESIGNED -	REVISED -
pw:\IL084EB\INTEG\Illinois.gov\PWIDOT\Documents\DOT Offices\District 3\Projects\D346501\CADDData\D346501-sh-cw		DRAWN -	REVISED -
Default	PLOT SCALE = 100,0000' / in.	CHECKED -	REVISED -
	PLOT DATE = 3/21/2018	DATE -	REVISED -

**STATE OF ILLINOIS  
DEPARTMENT OF TRANSPORTATION**

**GENERAL NOTES**

SCALE: SHEET OF SHEETS STA. TO STA.

F.A. RTE.	SECTION	COUNTY	TOTAL SHEETS	SHEET NO.
VAR	D-3 REFLECTOR REPL 19-06	VARIOUS	5	2
CONTRACT NO. 46501				
ILLINOIS		FED. AID PROJECT		

MODEL: Default  
FILE NAME: P:\Illinois\Bids\DOT\Documents\DOT - Office\Director 3\Projects\034650\CAD\034650-1-1b-cover.dwg

CODE NO.	ITEM	UNIT	TOTAL QUANTITY	CONSTRUCTION CODE		
				RAISED REFLECTIVE PAVEMENT MARKERS 100% STATE		
				FORD 0021 RURAL	LIVINGSTON 0021 RURAL	IROQUOIS 0021 RURAL
67100100	MOBILIZATION	L SUM	1	0.33	0.33	0.34
78100100	RAISED REFLECTIVE PAVEMENT MARKER	EACH	3490	1453	100	1937
78100300	REPLACEMENT REFLECTOR	EACH	6885	3934	410	2541
78300200	RAISED REFLECTIVE PAVEMENT MARKER REMOVAL	EACH	990	415	50	525

USER NAME = corcoranlm	DESIGNED -	REVISED -
	DRAWN -	REVISED -
PLOT SCALE = 100.0000' / in.	CHECKED -	REVISED -
PLOT DATE = 3/21/2018	DATE -	REVISED -

STATE OF ILLINOIS  
DEPARTMENT OF TRANSPORTATION

SUMMARY OF QUANTITIES

SCALE: SHEET OF SHEETS STA. TO STA.

F.A. RTE.	SECTION	COUNTY	TOTAL SHEETS	SHEET NO.
VAR	D-3 REFLECTOR REPL 19-06	VARIOUS	5	3
			CONTRACT NO. 46501	
		ILLINOIS	FED. AID PROJECT	

RAISED REFLECTIVE PAVEMENT MARKER SCHEDULE											
PRIORITY NO.	ROUTE	COUNTY	LOCATION	DESCRIPTION OF REFLECTORS				TOTAL REFLECTORS	REPLACEMENT REFLECTOR	RAISED REFL PVMT MARK	RAISED REFL PVMT MARK REM
				CRYSTAL	AMBER	CRYSTAL/RED	AMBER/RED				
1	57	IROQUOIS	MP 285.5 TO MP 289	924				924	650	274	100
2	57	IROQUOIS	RAMPS AT EXIST 283			152	60	212	92	120	70
3	24	IROQUOIS	US 45 NO JCT TO IL 1 WATSEKA	6	836			842	592	250	80
4	45	IROQUOIS	IL 54 TO NCL LODA		925			925	325	600	125
5	45	FORD	PAXTON (DAWN ST) TO CHAMPAIGN CO LINE		230			230	80	150	70
6	17	LIVINGSTON	IL 47 TO N3500 RD (WEST OF REDDICK)		510			510	410	100	50
7	54	FORD/IROQUOIS	McLEAN CO LINE TO IL 47	25	2395			2420	2070	350	75
8	9	FORD	PAXTON, I-57 (BALTIMORE ST) TO ECL	26	228			254	204	50	20
9	9	FORD	McLEAN CO LINE TO IL 47	10	265			275	155	120	50
10	9	FORD	PAXTON ECL TO VERMILION CO LINE		510			510	360	150	75
11	115	FORD	KANKAKEE CO LINE TO IL 9	4	2500			2504	1754	750	150
12	49	IROQUOIS	US 45/52 TO US 24		535			535	185	350	125
13 *	54	FORD	IL 9 TO IL 115								
14 *	116	LIVINGSTON	PONTIAC, IL 23 TO PEARL ST								
15 *	170	LIVINGSTON	IL 17 TO IL 23								
TOTALS									6877	3264	990

\* ALT ROUTES IF NECESSARY

MODEL: Default  
 FILE: \\nas01c.pva.illinois.gov\pww\DOT\Documents\DOT\_Offices\Director\3\Projects\0346501\CAD\0346501-1-sh-covec.dgn

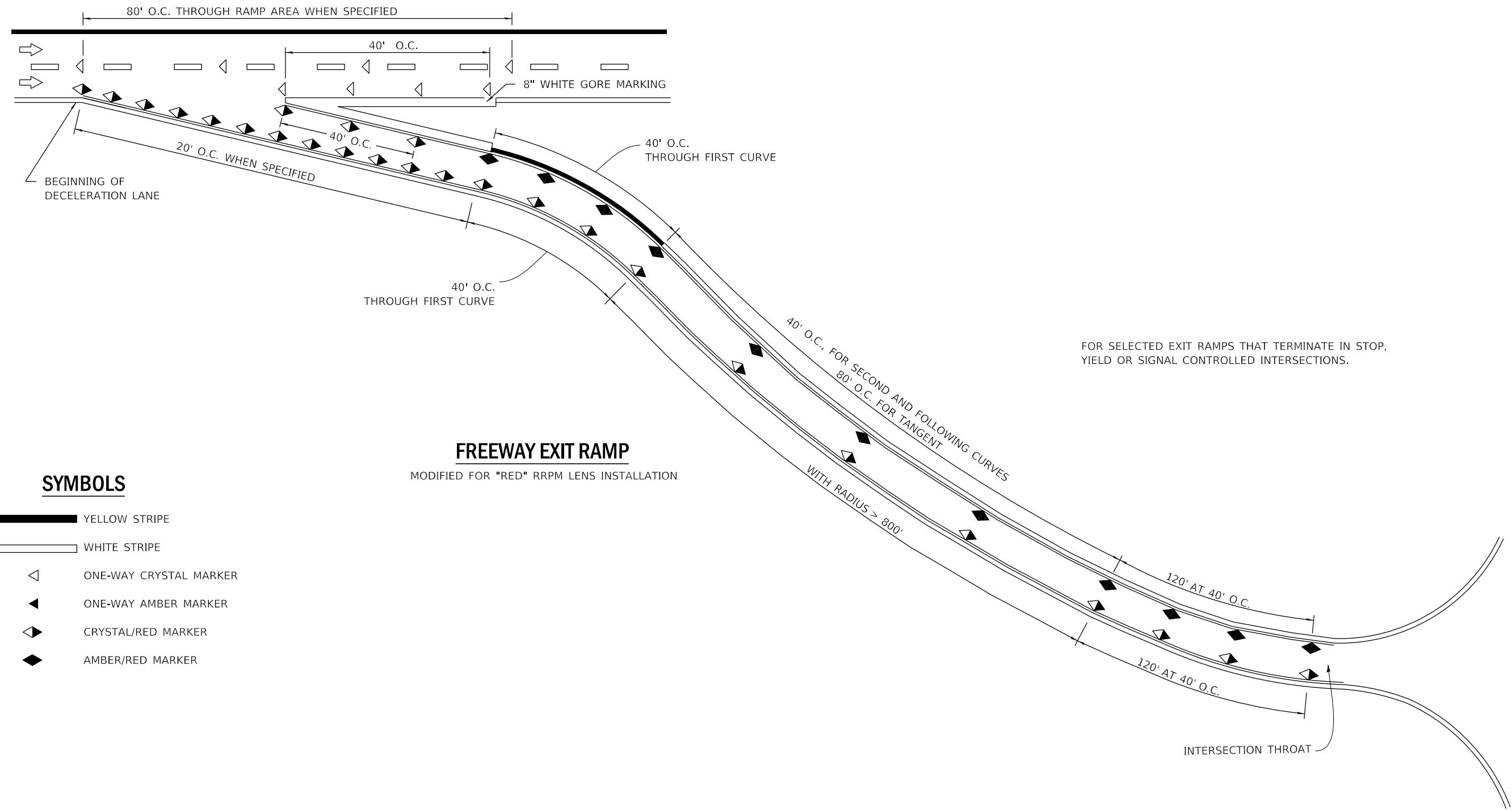
USER NAME = woodshankr	DESIGNED -	REVISED -
	DRAWN -	REVISED -
PLOT SCALE = 100.0000 ' / in.	CHECKED -	REVISED -
PLOT DATE = 8/22/2018	DATE -	REVISED -

**STATE OF ILLINOIS  
DEPARTMENT OF TRANSPORTATION**







**SCHEDULE**

SCALE: SHEET OF SHEETS STA. TO STA.

F.A. RTE.	SECTION	COUNTY	TOTAL SHEETS	SHEET NO.
VAR	D-3 REFLECTOR REPL 19-06	VARIOUS	5	4
			CONTRACT NO. 46501	
		ILLINOIS	FED. AID PROJECT	



**SYMBOLS**

-  YELLOW STRIPE
-  WHITE STRIPE
-  ONE-WAY CRYSTAL MARKER
-  ONE-WAY AMBER MARKER
-  CRYSTAL/RED MARKER
-  AMBER/RED MARKER

**FREEWAY EXIT RAMP**

MODIFIED FOR "RED" RRPM LENS INSTALLATION

FOR SELECTED EXIT RAMP THAT TERMINATE IN STOP, YIELD OR SIGNAL CONTROLLED INTERSECTIONS.

MODEL: Default  
 FILE NAME: g:\11084848\INTEG\Illinois.gov\PIV\DOT\Documents\IDOT Offices\District 3\Projects\ID346501\346501-1\site-cover.dgn

USER NAME = corcoranlm	DESIGNED - RW	REVISED -
	DRAWN - RW	REVISED -
PLOT SCALE = 100.0000' / in.	CHECKED - EP	REVISED -
PLOT DATE = 3/21/2018	DATE - 11/15/2017	REVISED -

**STATE OF ILLINOIS  
DEPARTMENT OF TRANSPORTATION**

**RAISED REFLECTIVE PAVEMENT MARKING  
ON FREEWAY EXIT RAMP**

SCALE: SHEET 1 OF 1 SHEETS STA. TO STA.

F.A. RTE.	SECTION	COUNTY	TOTAL SHEETS	SHEET NO.
VAR	D-3 REFLECTOR REPL 19-06	VARIOUS	5	5
ILLINOIS FED. AID PROJECT			CONTRACT NO. 46501	