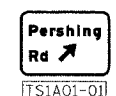



F.A.I.	SECTION	COUNTY	TOTAL SHEETS	SHEET NO.
94/90		COOK	588	101
STA.	TO STA.			
FED. ROAD DIST. NO.	ILLINOIS	FED. AID PROJECT		
62303	* (2021-922 PT2 ETC 2324.6-1P) R-11			

W2-I115(O)-3618, R2-1, W13-3, R5-1, W4-1, W5-4, W4-3 AND R2-I106-3618 INCLUDED IN "TRAFFIC CONTROL AND PROTECTION "EXPRESSWAYS"



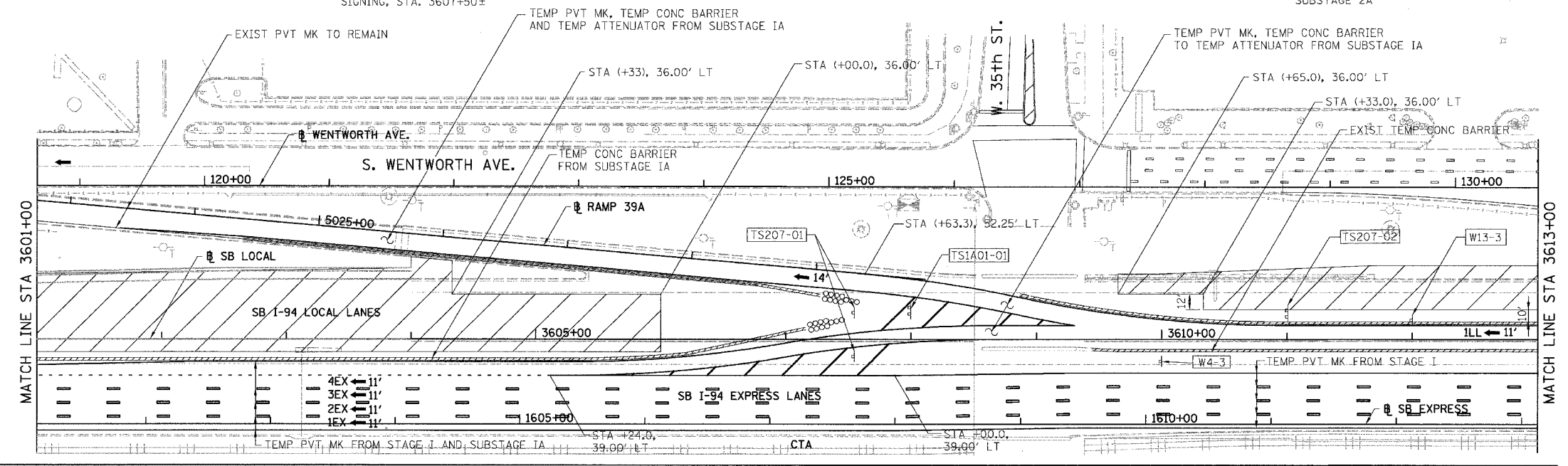
TS207-01
TEMPORARY INFORMATION SIGNING, STA. 3607+50±

TS1A01-01
STA. 3608+00± FROM SUBSTAGE 1A

W4-3
STA. 3610+00±

TS207-02
TEMPORARY INFORMATION SIGNING, STA. 3611+00± RELOCATE ON SUBSTAGE 2B

W13-3
STA. 3612+00± SIGN TO REMAIN THRU SUBSTAGE 2A



LEGEND:

- 1 → LANE NUMBER AND DIRECTION OF TRAFFIC
- ▨ WORK AREA
- ▨ TEMPORARY PAVEMENT
- ⊘ IMPACT ATTENUATORS, TEMPORARY (NON-REDIRECTIVE), TEST LEVEL 3
- ⊘ DRUM OR BARRICADE TYPE II WITH STEADY BURNING LIGHT
- ⊘ BARRICADE TYPE III
- ▨ TEMPORARY CONCRETE BARRIER
- ① LINE 4" (YELLOW EDGE)
- ② LINE 4" (WHITE EDGE)
- ③ LINE 4" (SKIP DASH, 6' SKIP - 2' DASH, WHITE)
- ④ LINE 5" (SKIP DASH, 30' SKIP - 10' DASH, WHITE)
- ⑤ LINE 8" (WHITE GORE LINE)
- ⑥ LINE 8" (SKIP DASH, 12' SKIP - 3' DASH, WHITE)
- ⑦ LINE 12" (DIAGONAL, 30' C-C, WHITE)
- ⑧ LETTERS AND SYMBOLS
- ES-XXX-XX EXISTING OVERHEAD OR CANTILEVER SIGNS
- GS-XXX-XX EXISTING POST MOUNTED SIGNS
- TS-XXX-XX TEMPORARY SIGNS

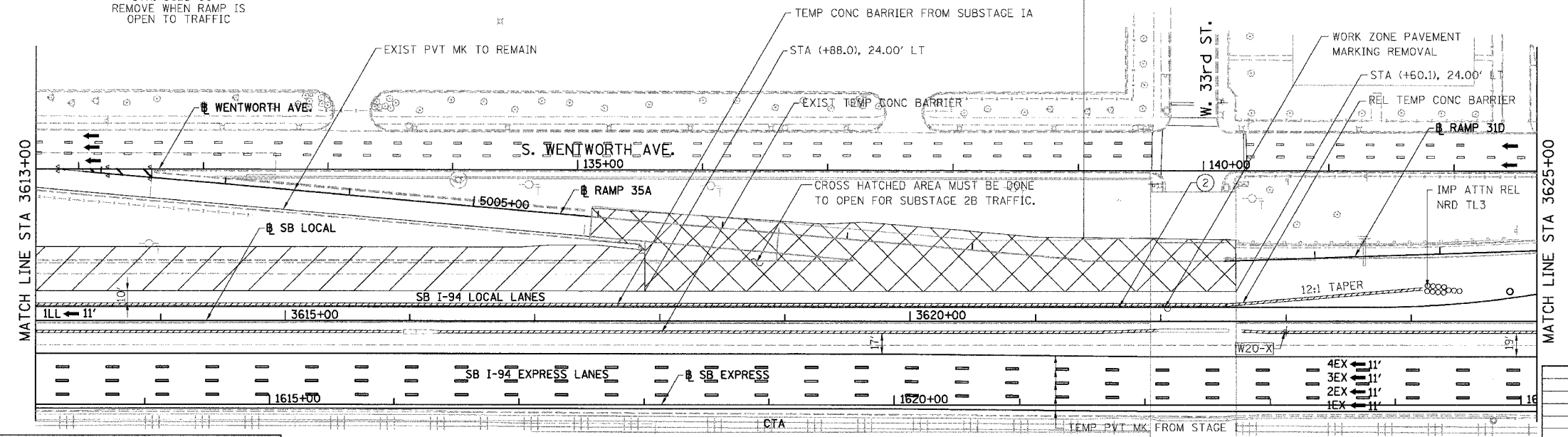
+XX.XX STATION PROVIDED FROM THE ± SB I-90/94 EXPRESS LANES
 (+XX.XX) STATION PROVIDED FROM THE ± SB I-90/94 LOCAL LANES



W20-X1
STA. 3623+00± REMOVE WHEN RAMP IS OPEN TO TRAFFIC

W2-I115(O)-3618, R2-1, W13-3, R5-1, W4-1, W5-4, W4-3 AND R2-I106-3618 INCLUDED IN "TRAFFIC CONTROL AND PROTECTION "EXPRESSWAYS"

IDOT DISTRICT STANDARD TC-8
"FREEWAY ENTRANCE AND EXIT RAMP CLOSURE DETAILS"



BOWMAN, BARRETT & ASSOCIATES INC.
CONSULTING ENGINEERS
Chicago, Illinois
312.228.0100
www.bbainc.com

SB I-94/90 EXPRESS LANES TEMPORARY PAVEMENT MARKINGS WERE INSTALLED IN STAGE I AND SUBSTAGE IA, UNLESS OTHERWISE SPECIFIED IN STAGE 2. CROSS OVER RAMPS TEMPORARY PAVEMENT MARKINGS INSTALLED IN PREVIOUS STAGE TO REMAIN TO NEXT STAGE, UNLESS OTHERWISE SPECIFIED.

REVISIONS	NAME	DATE

0 50' 100'

MOT-207

ILLINOIS DEPARTMENT OF TRANSPORTATION
 F.A.I. 94/90 (DAN RYAN EXPRESSWAY)
 GARFIELD BLVD TO 31ST STREET (SB LOCAL LANES)
 SUGGESTED STAGES OF CONSTRUCTION AND TRAFFIC CONTROL
 STAGE 2

SCALE: 1"=50'
 DATE: 06/09/06

DRAWN BY: RA
 CHECKED BY: RS

12/01/07 PM 6/16/2006